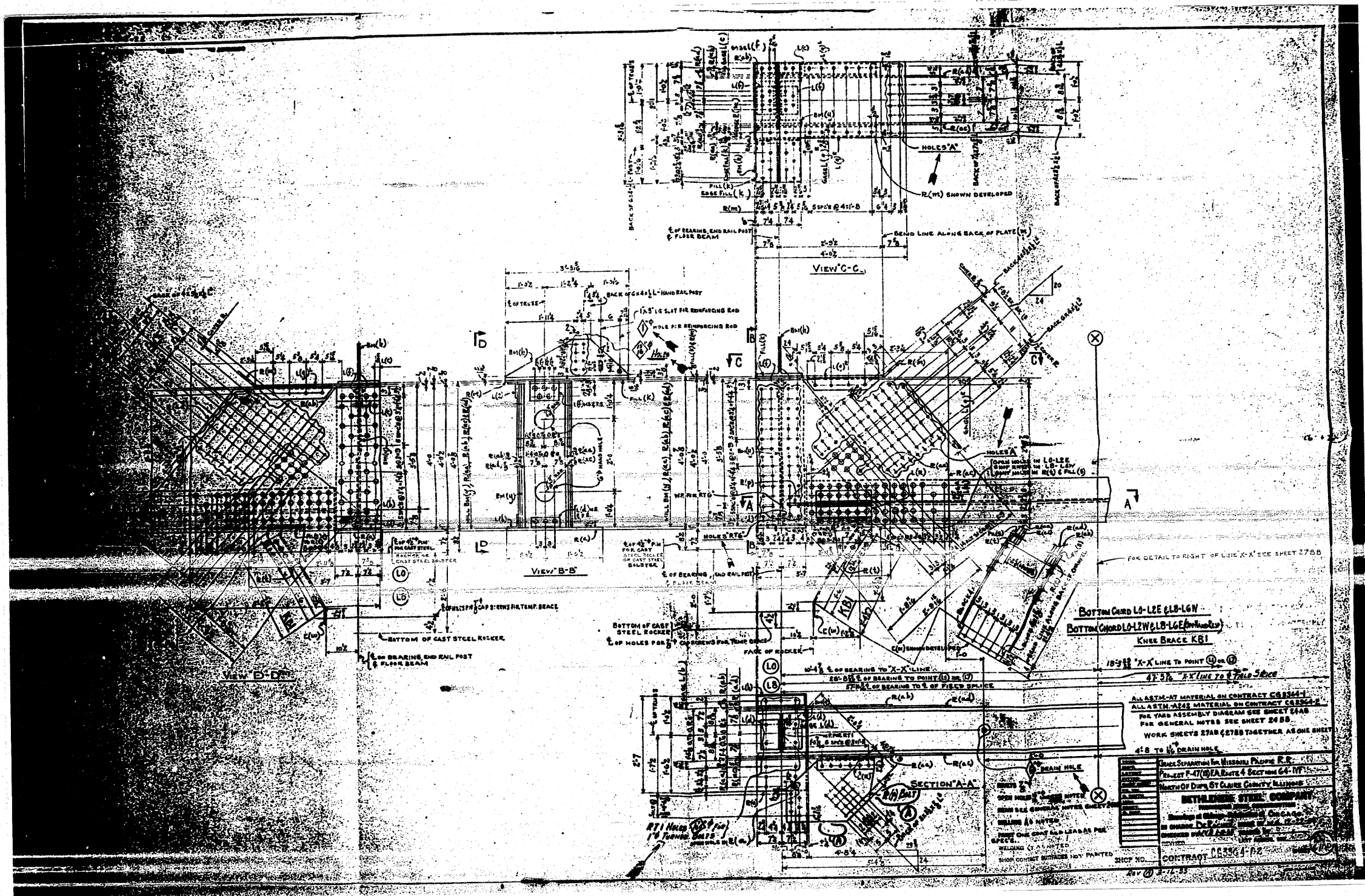


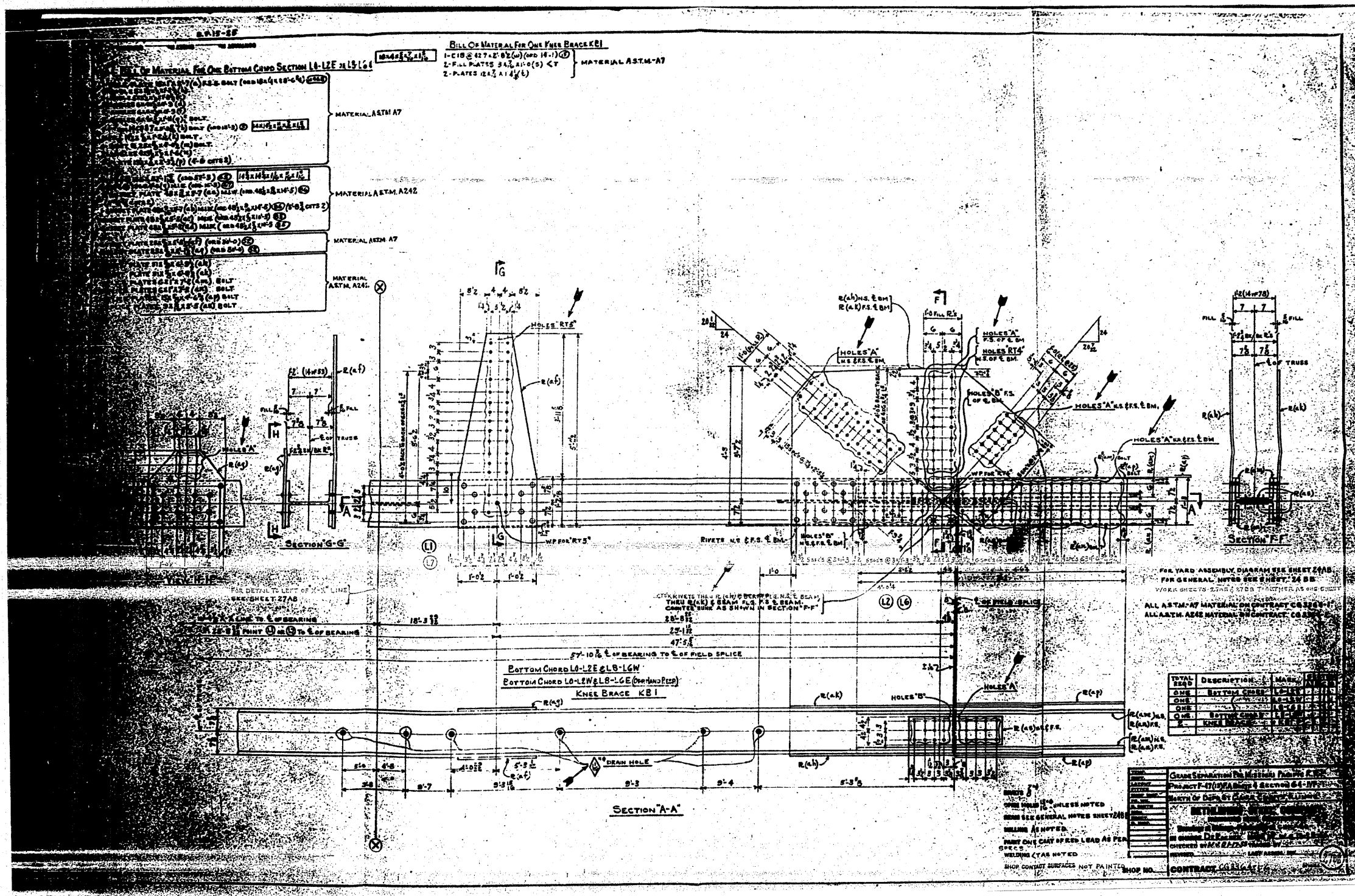
FOR INFORMATION ONLY

FILE NAME =	USER NAME = tharpri	DESIGNED -	REVISED -	STATE OF ILLINOIS DEPARTMENT OF TRANSPORTATION	EXISTING STEEL SHOP DRAWINGS	F.A.P. RTE.	SECTION	COUNTY	TOTAL SHEETS	SHEET NO.	
c:\pwwork\pwwork\tharpri\dms71738\0876882-sht-fab-plans.dgn		DRAWN -	REVISED -			312	64-IVBR	ST. CLAIR	259	201	
PLOT SCALE = 5/8" = 1' IN.		CHECKED -	REVISED -			CONTRACT NO. 76882					
PLOT DATE = 5/17/2010		DATE -	REVISED -			ILLINOIS FED. AID PROJECT					
						SCALE: N/A	SHEET NO. OF 67 SHEETS	STA.	TO STA.		



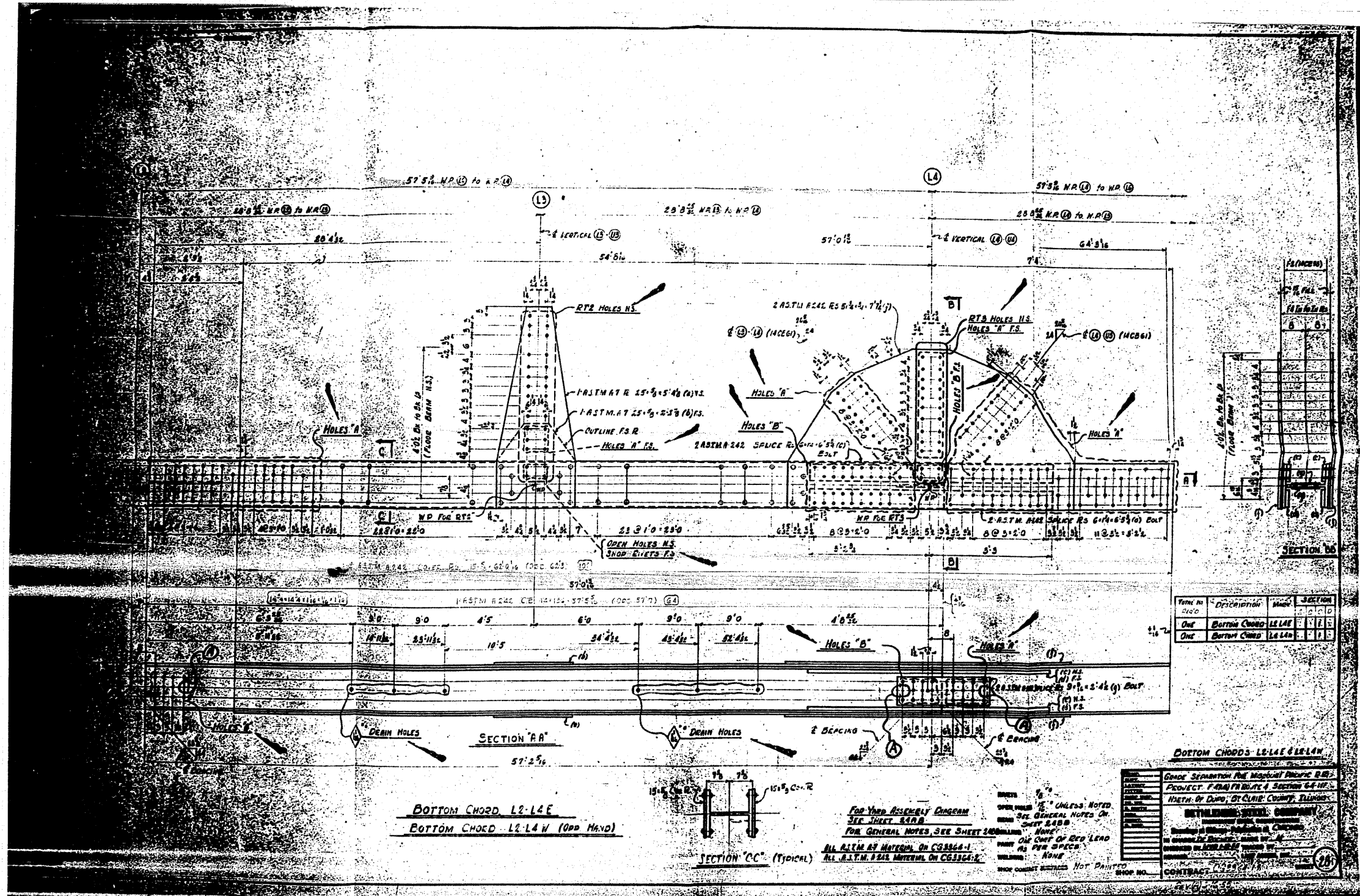
FOR INFORMATION ONLY

FILE NAME =	USER NAME = tharp1	DESIGNED -	REVISED -	STATE OF ILLINOIS DEPARTMENT OF TRANSPORTATION	EXISTING STEEL SHOP DRAWINGS			F.A.P. RTE.	SECTION	COUNTY	TOTAL SHEETS	SHEET NO.
ct:\pw\work\p\idot\tharp1\dms71738\108768	82-sh-t-fab-plans.dgn	DRAWN -	REVISED -					312	64-1VBR	ST. CLAIR	259	202
PLOT SCALE = 50.0000' / IN.	CHECKED -	REVISED -	CONTRACT NO. 76882					SCALE: N/A SHEET NO. OF 67 SHEETS STA. TO STA.			ILLINOIS FED. AID PROJECT	
PLOT DATE = 5/17/2010	DATE -	REVISED -										



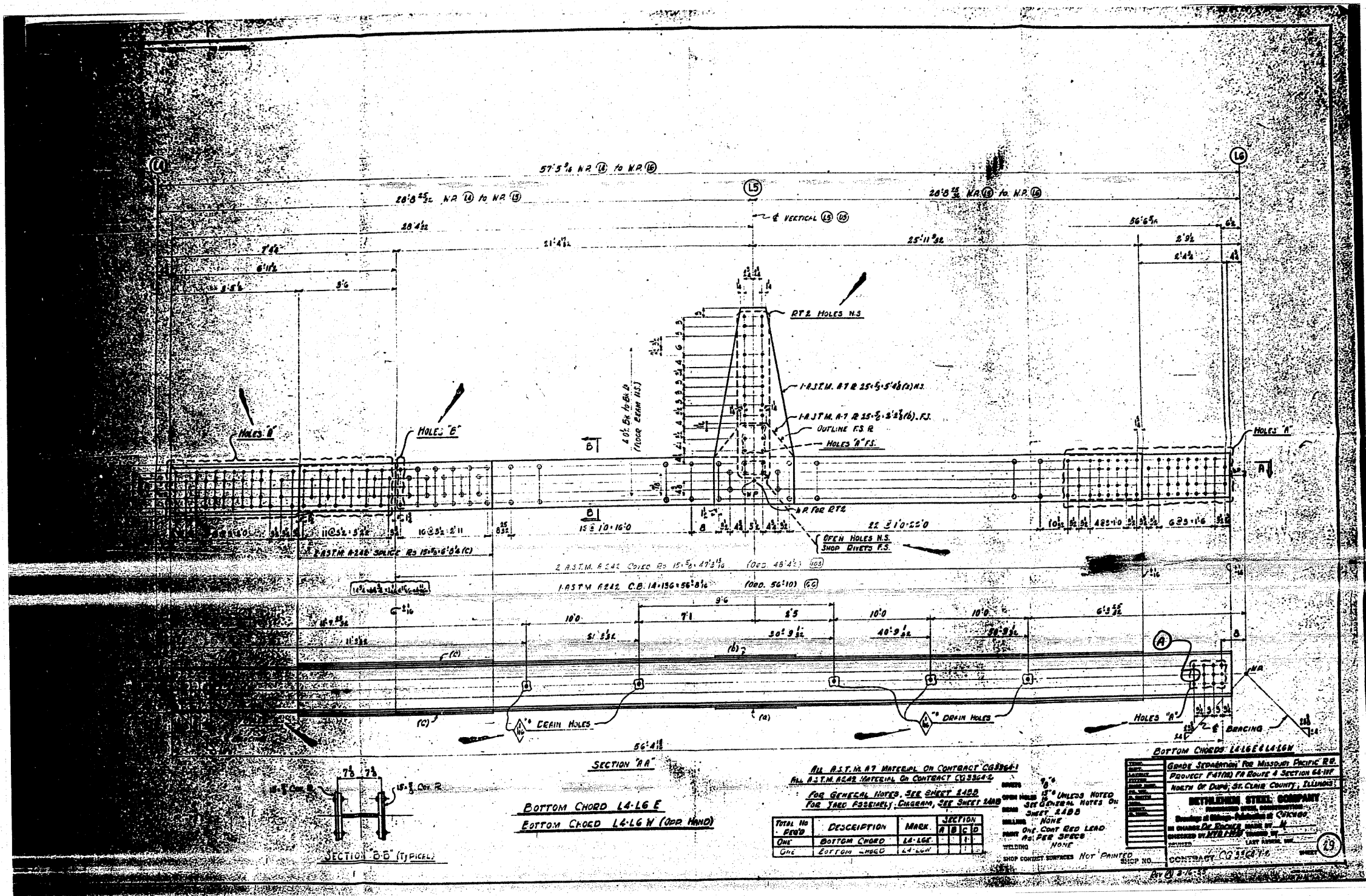
FOR INFORMATION ONLY

FILE NAME =	USER NAME = thrp1	DESIGNED -	REVISED -	STATE OF ILLINOIS DEPARTMENT OF TRANSPORTATION	EXISTING STEEL SHOP DRAWINGS	F.A.P. RTE.	SECTION	COUNTY	TOTAL SHEETS	SHEET NO.	
cd:\pw_work\pwwdot\thrp1\dms71738\087682-sht-fab-plans.dgn		DRAWN -	REVISED -			312	64-1VBR	ST. CLAIR	259	203	
PLOT SCALE = 50.0000' / IN.		CHECKED -	REVISED -			SCALE: N/A	SHEET NO. OF 67 SHEETS	STA. TO STA.	CONTRACT NO. 76882		
PLOT DATE = 5/17/2018		DATE -	REVISED -			ILLINOIS FED. AID PROJECT					



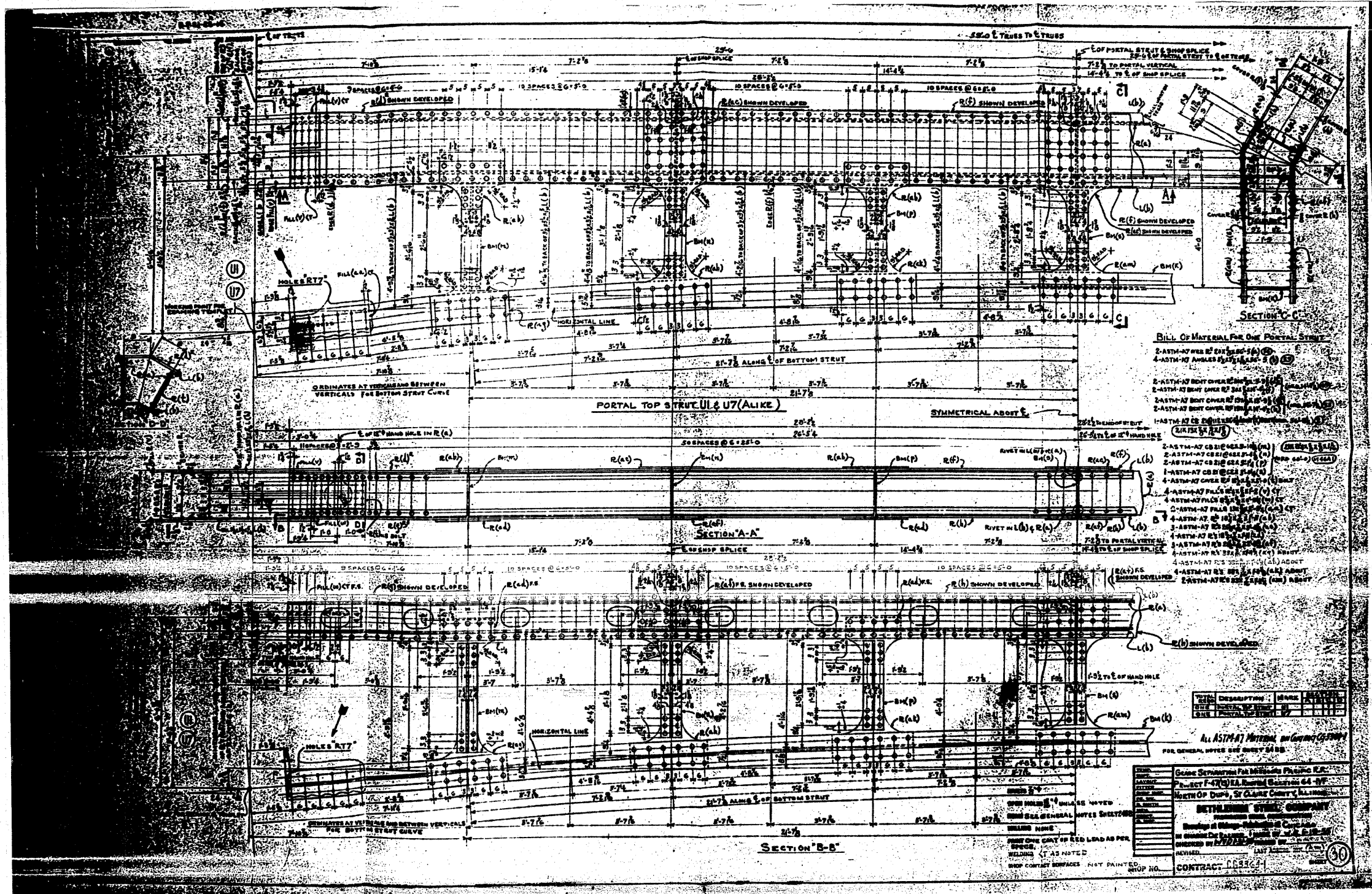
FOR INFORMATION ONLY

FILE NAME =	USER NAME = tharpr1	DESIGNED -	REVISED -	STATE OF ILLINOIS DEPARTMENT OF TRANSPORTATION	EXISTING STEEL SHOP DRAWINGS	F.A.P. RTE.	SECTION	COUNTY	TOTAL SHEETS	SHEET NO.
c:\pwwork\pwwork\tharpr1\dms71738\087682-shr-fab-plans.dgn		DRAWN -	REVISED -			312	64-1VBR	ST. CLAIR	259	204
PLOT SCALE = 50.0000' / IN.		CHECKED -	REVISED -			CONTRACT NO. 76882				
PLOT DATE = 5/17/2010		DATE -	REVISED -			ILLINOIS FED. AID PROJECT				



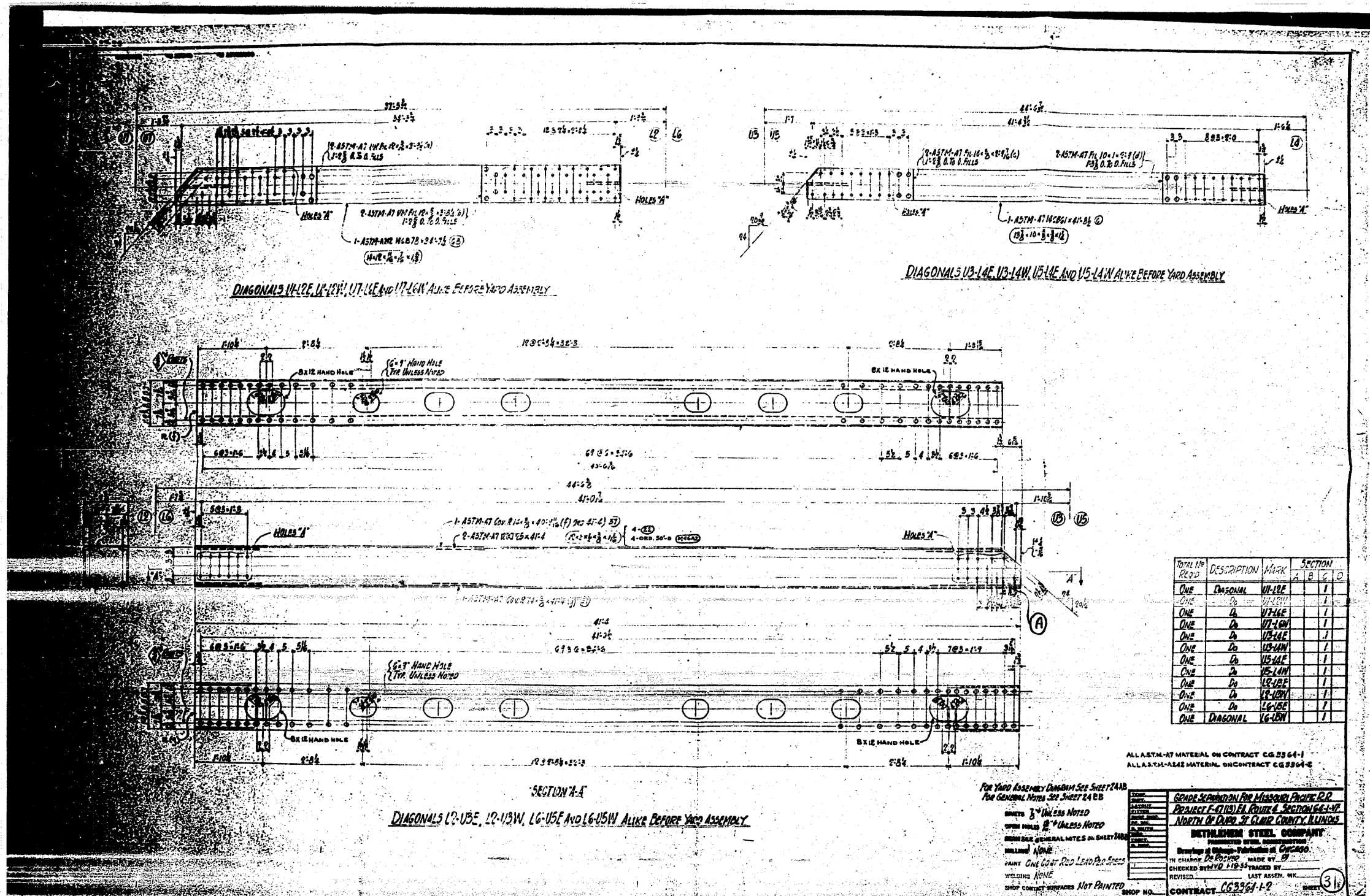
FOR INFORMATION ONLY

FILE NAME =	USER NAME = tharp1	DESIGNED -	REVISED -	STATE OF ILLINOIS DEPARTMENT OF TRANSPORTATION	EXISTING STEEL SHOP DRAWINGS	F.A.P. RTE.	SECTION	COUNTY	TOTAL SHEETS	SHEET NO.	
ct:\px_work\pwidot\tharp1\dms71738\087892-sht-fab-plans.dgn	PLOT SCALE = 50.0000' / IN.	DRAWN -	REVISED -			312	64-IVBR	ST. CLAIR	259	205	
PLOT DATE = 5/17/2010	DATE -	CHECKED -	REVISED -			CONTRACT NO. 76882					
		DATE -	REVISED -			ILLINOIS FED. AID PROJECT					
					SCALE: N/A	SHEET NO.	OF 67 SHEETS	STA.	TO STA.		



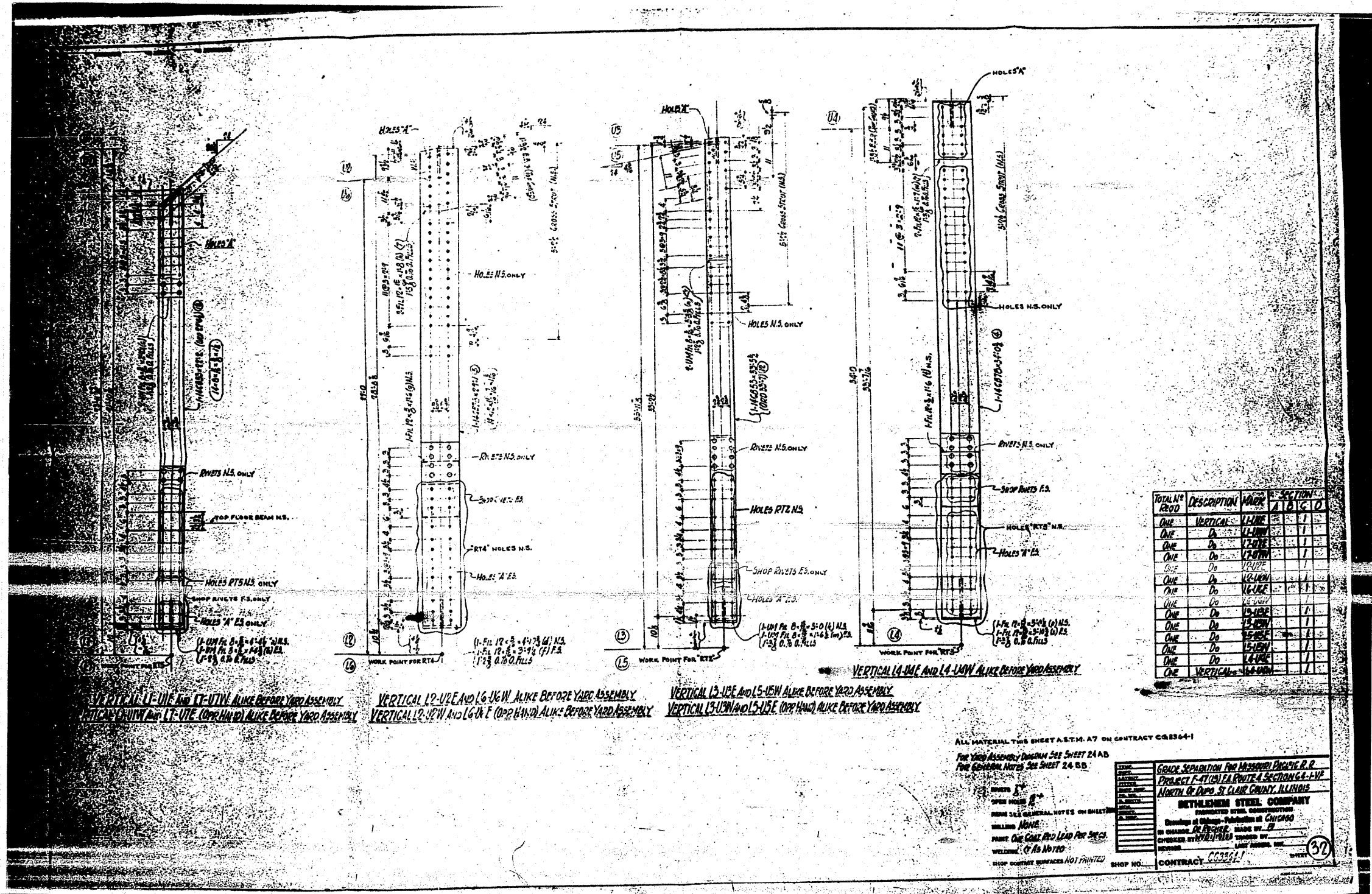
FOR INFORMATION ONLY

FILE NAME =	USER NAME = tharp1	DESIGNED -	REVISED -	STATE OF ILLINOIS DEPARTMENT OF TRANSPORTATION	EXISTING STEEL SHOP DRAWINGS	F.A.P. RTE.	SECTION	COUNTY	TOTAL SHEETS	SHEET NO.	
ca:\pwork\p\dot\tharp1\dms7138\UD876882-sht-fab-plans.dgn		DRAWN -	REVISED -			312	64-1VBR	ST. CLAIR	259	206	
PLOT SCALE = 50.0000" / IN.		CHECKED -	REVISED -			SCALE: N/A		SHEET NO. OF 67 SHEETS		STA. TO STA.	
PLOT DATE = 5/17/2010		DATE -	REVISED -			CONTRACT NO. 76882					
ILLINOIS FED. AID PROJECT											



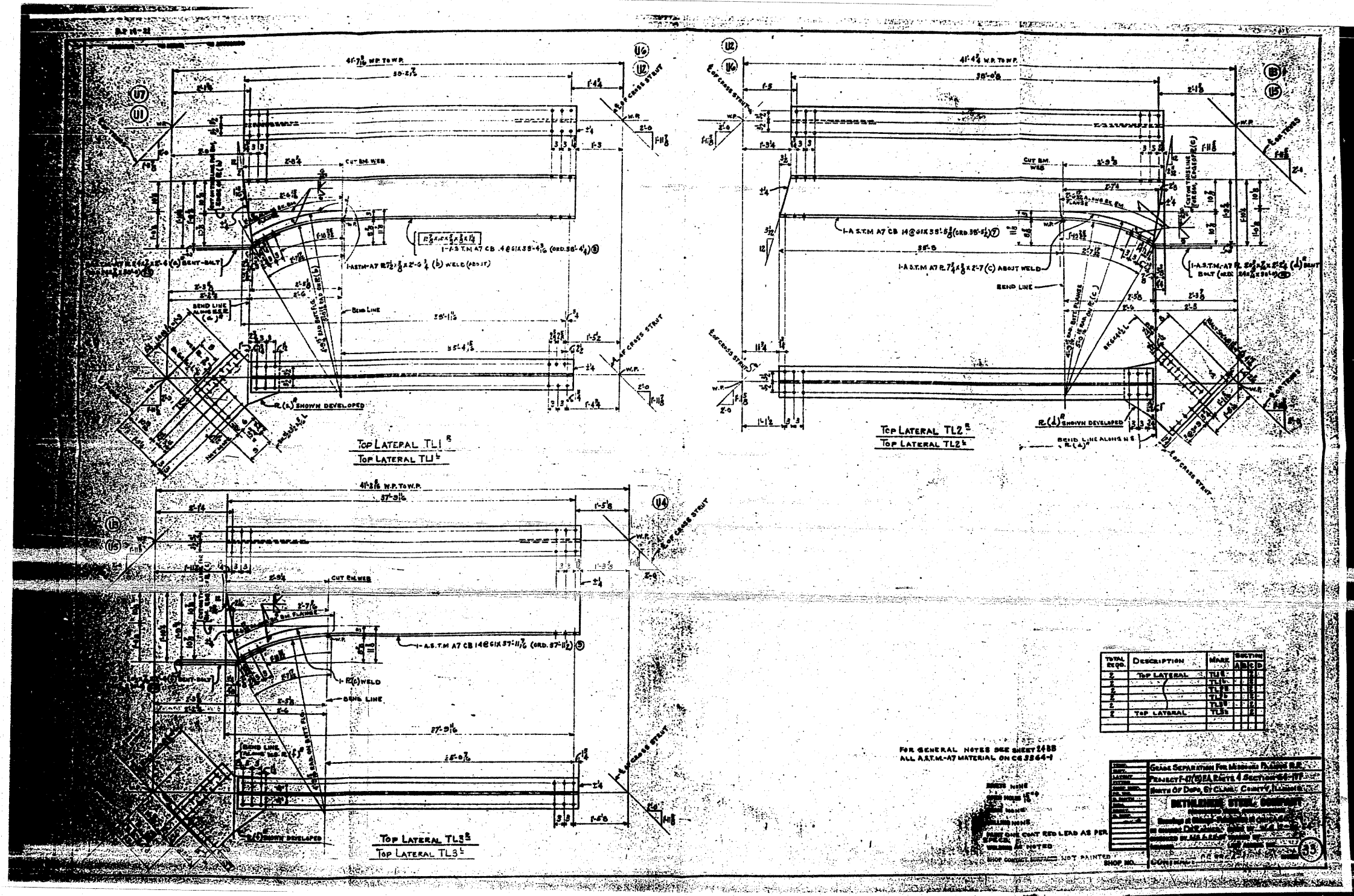
TOTAL NO REQ'D	DESCRIPTION	MARK	SECTION			
			A	B	C	D
ONE	DIAGONAL	U12-E				1
ONE	Do	U12-W				1
ONE	Do	U13-E				1
ONE	Do	U13-W				1
ONE	Do	U14-E				1
ONE	Do	U14-W				1
ONE	Do	U15-E				1
ONE	Do	U15-W				1
ONE	Do	U16-E				1
ONE	Do	U16-W				1
ONE	Do	U17-E				1
ONE	Do	U17-W				1
ONE	Do	U18-E				1
ONE	Do	U18-W				1
ONE	DIAGONAL	U19-E				1

FOR INFORMATION ONLY



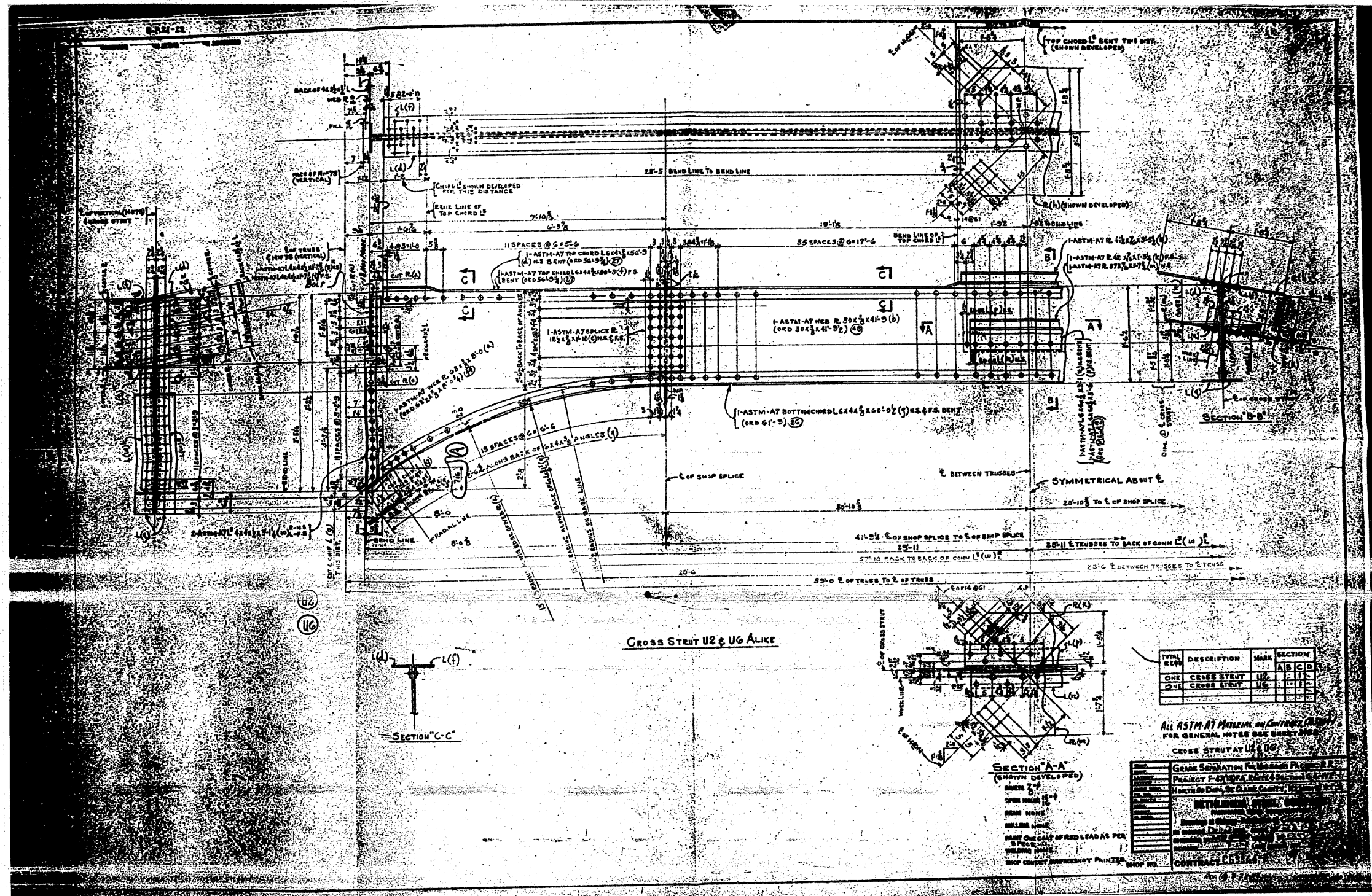
FOR INFORMATION ONLY

FILE NAME =	USER NAME = tharp1	DESIGNED -	REVISED -	STATE OF ILLINOIS DEPARTMENT OF TRANSPORTATION	EXISTING STEEL SHOP DRAWINGS	F.A.P. RTE.	SECTION	COUNTY	TOTAL SHEETS	SHEET NO.	
c:\pwork\pwork\tharp1\dms71738\087682-ehf-fab-plans.dgn		DRAWN -	REVISED -			312	64-1VBR	ST. CLAIR	299	208	
PLOT SCALE = 50.0000' / IN.		CHECKED -	REVISED -			CONTRACT NO. 76882					
PLOT DATE = 5/17/2010		DATE -	REVISED -			ILLINOIS FED. AID PROJECT					
					SCALE: N/A	SHEET NO.	OF 67 SHEETS	STA.	TO STA.		



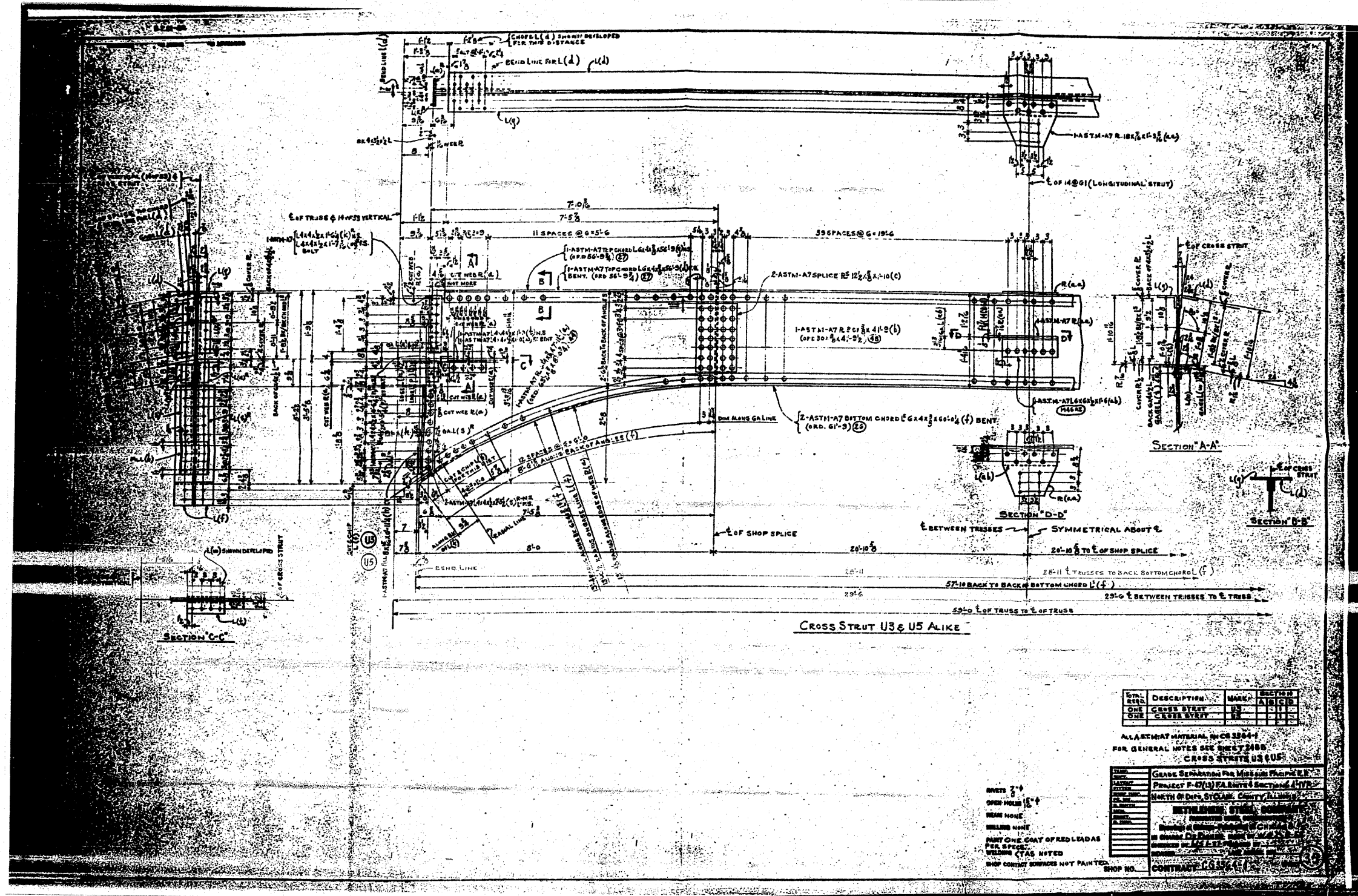
FOR INFORMATION ONLY

FILE NAME =	USER NAME = tharp1	DESIGNED -	REVISED -	STATE OF ILLINOIS DEPARTMENT OF TRANSPORTATION	EXISTING STEEL SHOP DRAWINGS			F.A.P. RTE. 312	SECTION 64-1VBR	COUNTY ST. CLAIR	TOTAL SHEETS 259	SHEET NO. 209
ci:\pw_work\pwidet\tharp1\dms71738\087682-ehf-fab-plans.dgn	PLOT SCALE = 50.0000' / IN.	DRAWN -	REVISED -					CONTRACT NO. 76882				
	PLOT DATE = 5/17/2010	CHECKED -	REVISED -					SCALE: N/A	SHEET NO. OF 67 SHEETS	STA. TO STA.	ILLINOIS FED. AID PROJECT	
		DATE -	REVISED -									



FOR INFORMATION ONLY

FILE NAME =	USER NAME = tharp1	DESIGNED -	REVISED -	STATE OF ILLINOIS DEPARTMENT OF TRANSPORTATION	EXISTING STEEL SHOP DRAWINGS			F.A.P. RTE. 312	SECTION 64-1VBR	COUNTY ST. CLAIR	TOTAL SHEETS 259	SHEET NO. 210
ct:\pw\work\p\dot\tharp1\dms71738\087882-sht-fab-plans.dgn		DRAWN -	REVISED -		SCALE: N/A	SHEET NO. OF 67 SHEETS	STA. TO STA.	ILLINOIS FED. AID PROJECT				
PLOT SCALE = 5/8,0000 / IN.		CHECKED -	REVISED -					CONTRACT NO. 76882				
PLOT DATE = 5/17/2010		DATE -	REVISED -					CONTRACT NO. 76882				



TOTAL	DESCRIPTION	MARK	SECTION
ONE	CROSS STRUT	U3	U5
ONE	CROSS STRUT	U3	U5

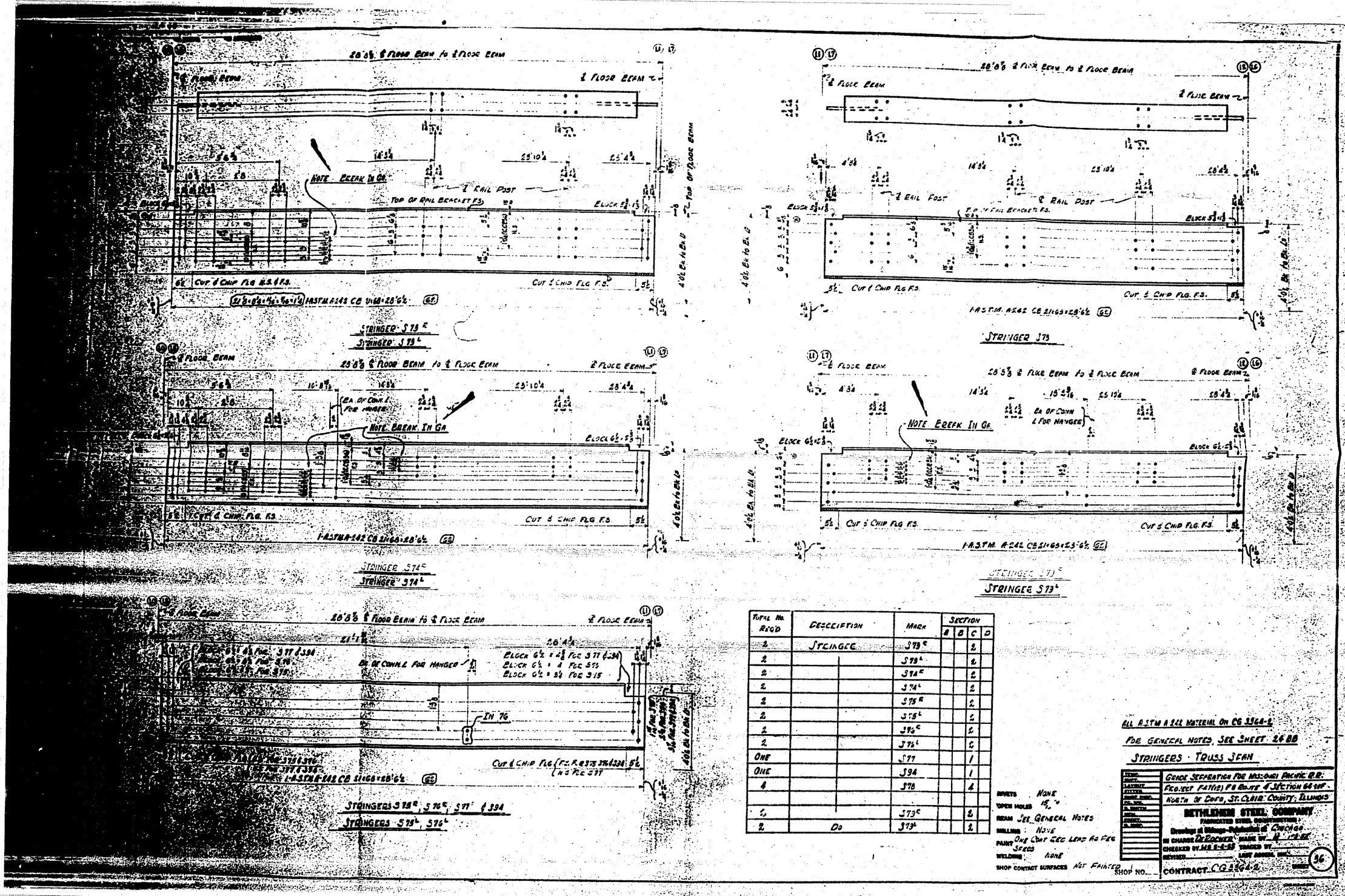
ALL STEEL MATERIAL IN OR TO 3604-F
 FOR GENERAL NOTES SEE SHEET 2485
 CROSS STRUTS U3 & U5

DATE	DESCRIPTION	BY	CHKD.
5/17/2010	DESIGNED	tharpr1	
	DRAWN		
	CHECKED		
	DATE		

SHETS 2-4
 OPEN HOLES 1/2"
 BEAMS NONE
 BELLS NONE
 PART ONE COAT OF RED LEADAS
 PER SPEC.
 WELDING CYAS NITED
 SHOP NO. CONTRACT 1-3-11

FOR INFORMATION ONLY

FILE NAME =	USER NAME = tharpr1	DESIGNED -	REVISED -	STATE OF ILLINOIS DEPARTMENT OF TRANSPORTATION	EXISTING STEEL SHOP DRAWINGS			F.A.P. RTE.	SECTION	COUNTY	TOTAL SHEETS	SHEET NO.
es:\pwwork\pwwork\tharpr1\dms71738\087682-sht-fab-plens.dgn		DRAWN -	REVISED -					312	64-1VBR	ST. CLAIR	259	211
PLOT SCALE = 50.0000 "/> <td></td> <td>CHECKED -</td> <td>REVISED -</td> <td colspan="4" style="text-align: center;">CONTRACT NO. 76882</td>		CHECKED -	REVISED -					CONTRACT NO. 76882				
PLOT DATE = 5/17/2010		DATE -	REVISED -					ILLINOIS FED. AID PROJECT				
				SCALE: N/A	SHEET NO.	OF 67 SHEETS	STA.	TO STA.				



TOTAL No. RODS	DESCRIPTION	MARK	SECTION		
			A	B	C
2	STRINGER	S78			2
2		S79			2
2		S74			2
2		S75			2
2		S76			2
2		S77			2
ONE		S77		1	
ONE		S74		1	
4		S78			4
2		S75			2
2	DO	S75			2

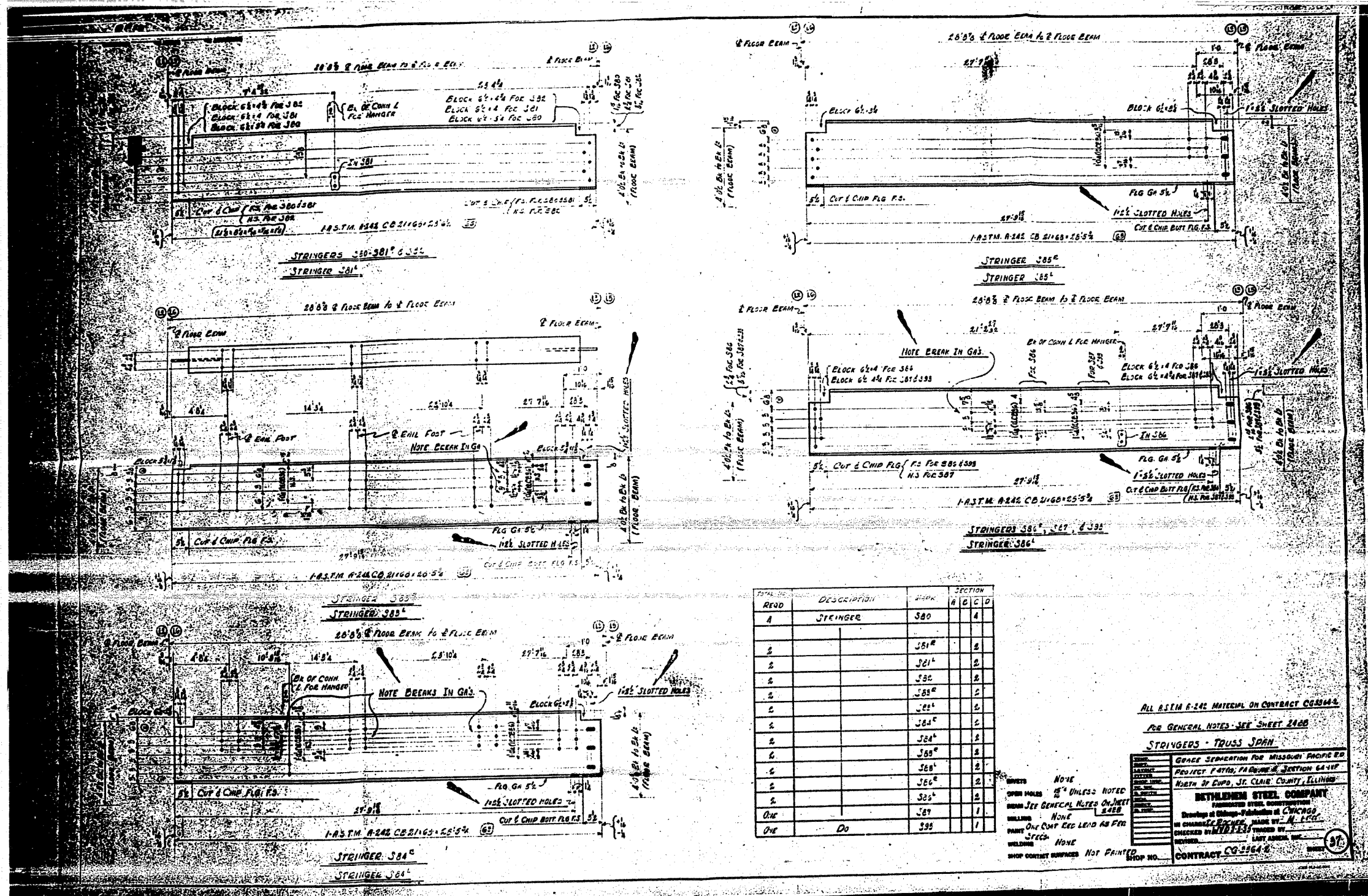
ALL ASTM A 242 MATERIAL ON CG 3364-2
 FOR GENERAL NOTES SEE SHEET 26 BB
STRINGERS - TRUSS SPAN

SECTION	64-1VBR
PROJECT	STATE OF ILLINOIS DEPARTMENT OF TRANSPORTATION
LOCATION	ROUTE 64 N.W. OF JUNCTION 64 W.P.
COUNTY	ST. CLAIR COUNTY, ILLINOIS
DATE	
DESIGNED BY	
CHECKED BY	
DATE	

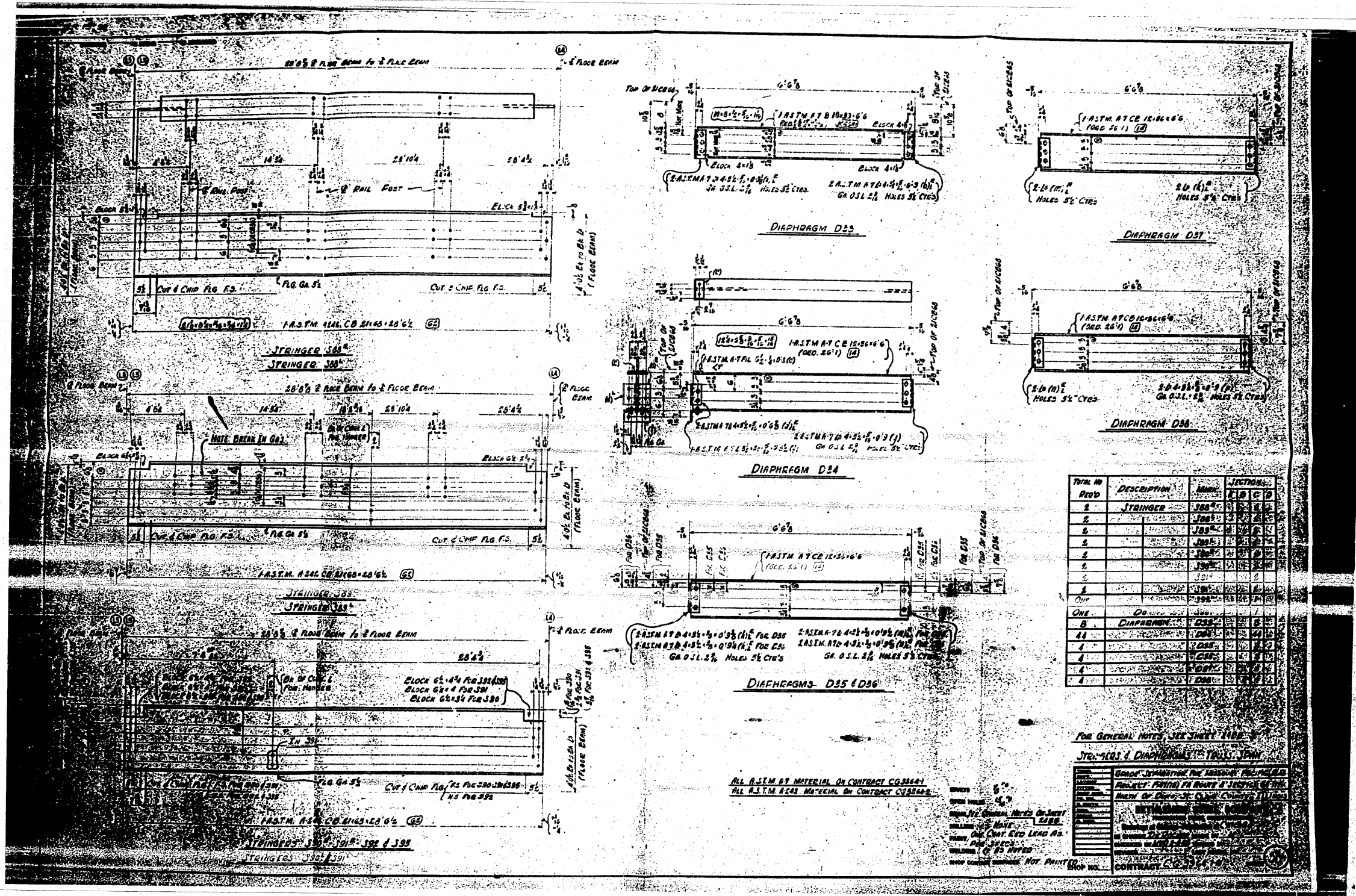
BETHLEHEM STEEL COMPANY
 FABRICATED STEEL CORPORATION
 Division of Bethlehem Steel Corporation
 IN CHARGE OF ENGINEERING: [Signature]
 CHECKED BY: [Signature]
 DATE: [Date]

CONTRACT NO. 76882

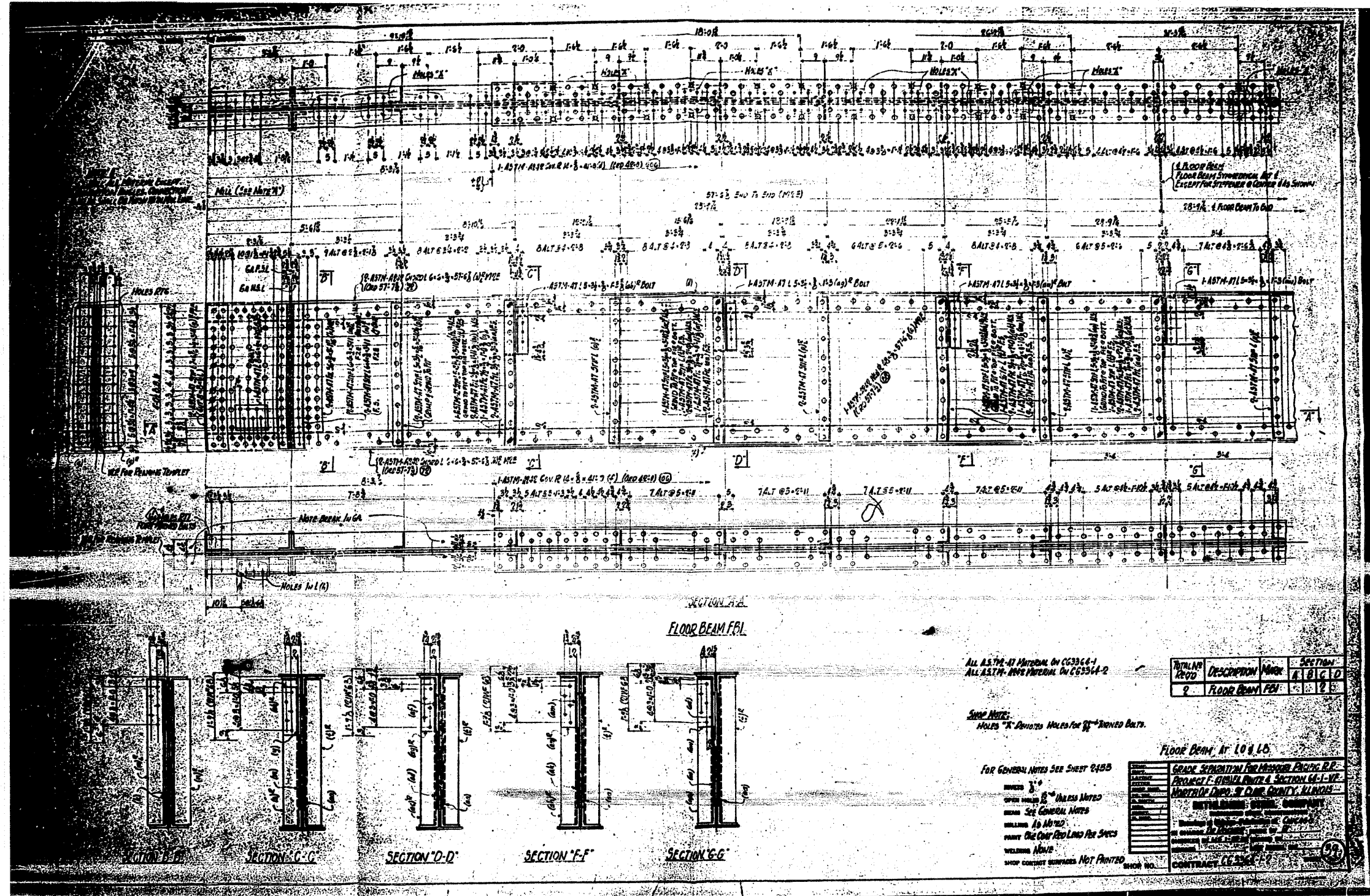
FOR INFORMATION ONLY



FOR INFORMATION ONLY

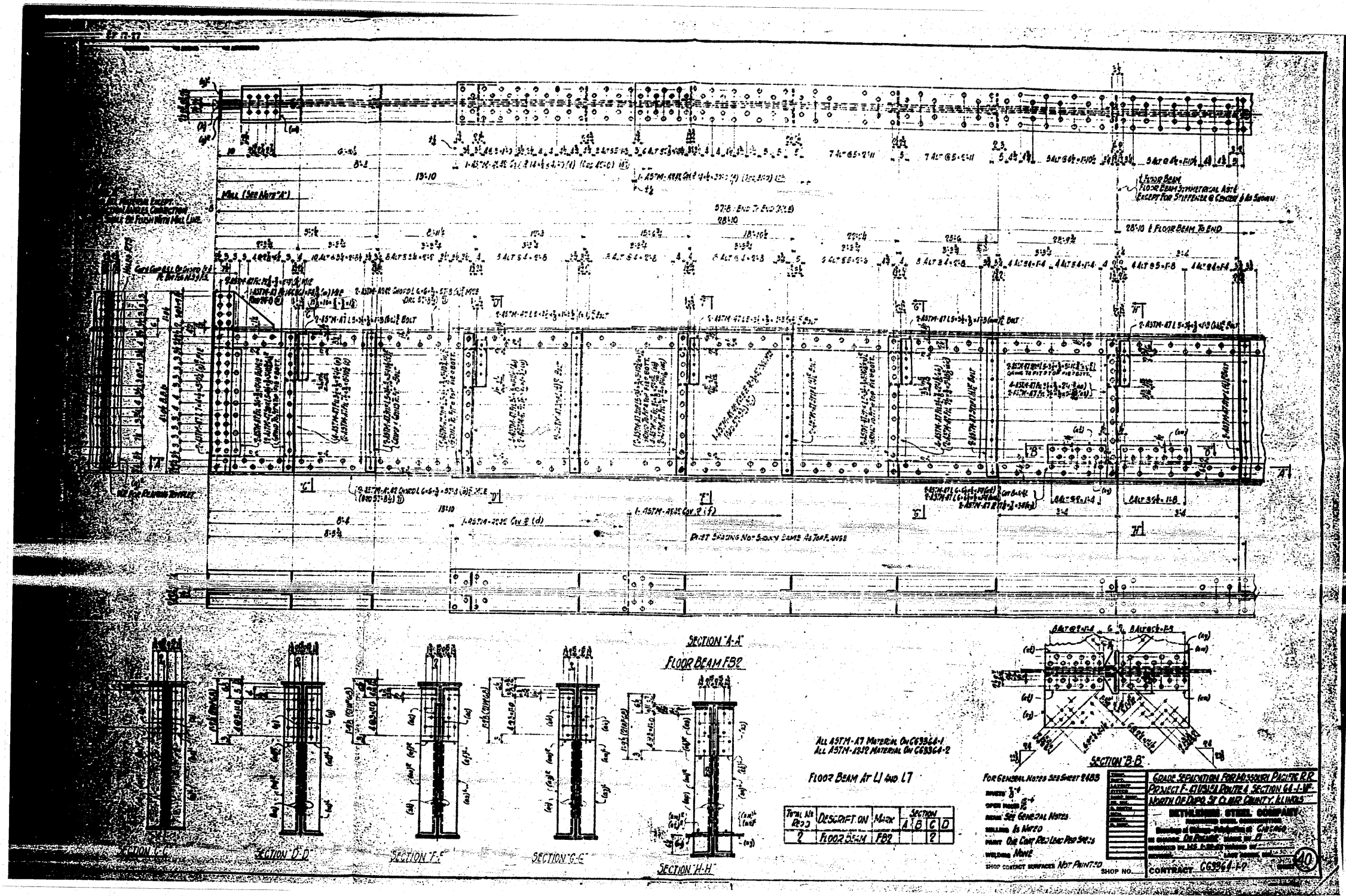


FOR INFORMATION ONLY



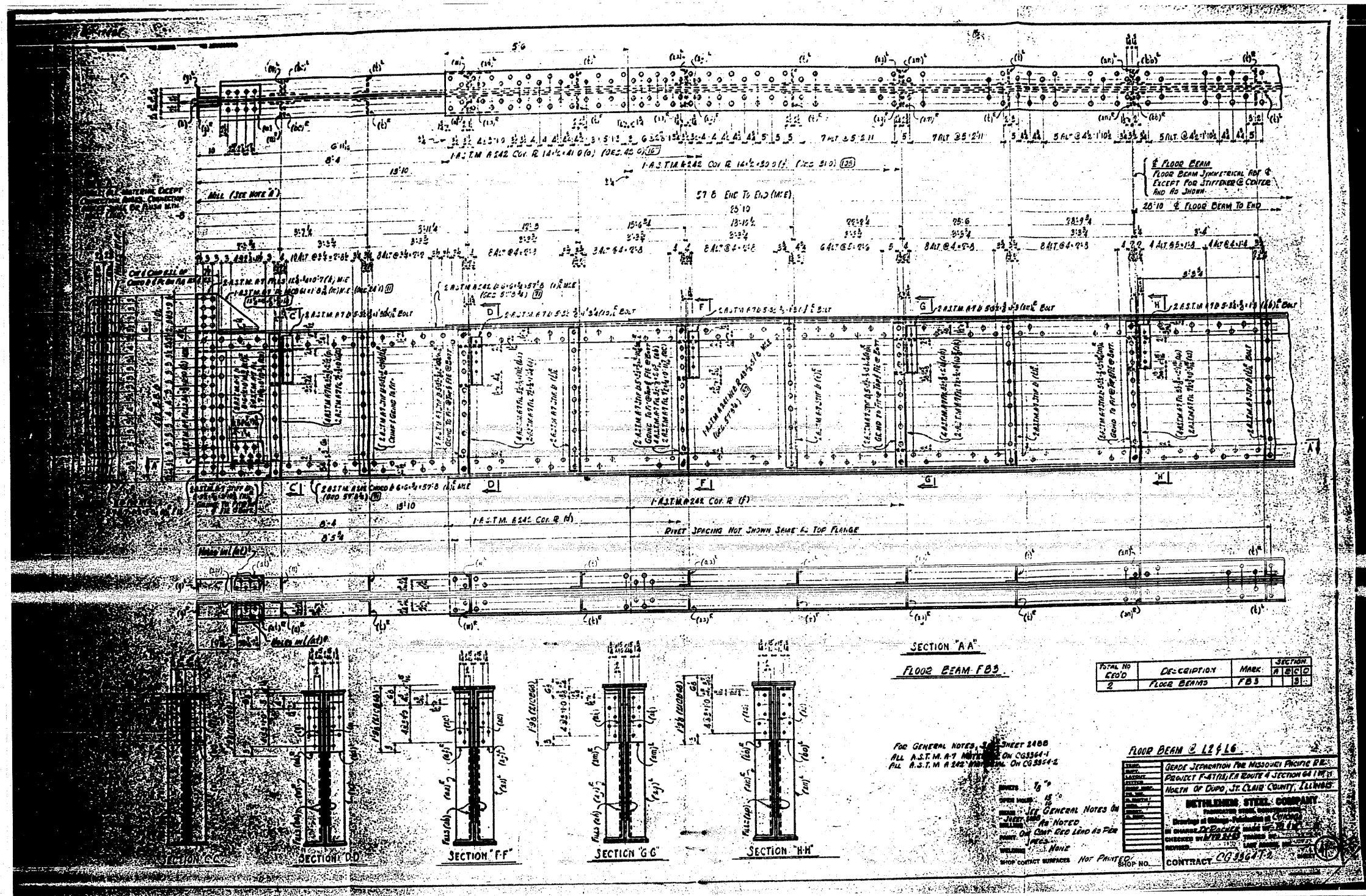
FOR INFORMATION ONLY

FILE NAME =	USER NAME = tharp1	DESIGNED -	REVISED -	STATE OF ILLINOIS DEPARTMENT OF TRANSPORTATION	EXISTING STEEL SHOP DRAWINGS			F.A.P. RTE.	SECTION	COUNTY	TOTAL SHEETS	SHEET NO.		
cr:\pw\work\pw\dots\tharp1\dms\1738\087682-sht-fab-plans.dgn	PLOT SCALE = 50.0000 / 1 IN.	DRAWN -	REVISED -		SCALE: N/A	SHEET NO.	OF 67 SHEETS	STA.	TO STA.	312	64-1VBR	ST. CLAIR	259	215
PLOT DATE = 5/17/2010	DATE -	CHECKED -	REVISED -									CONTRACT NO. 76882		
		DATE -	REVISED -									ILLINOIS FED. AID PROJECT		



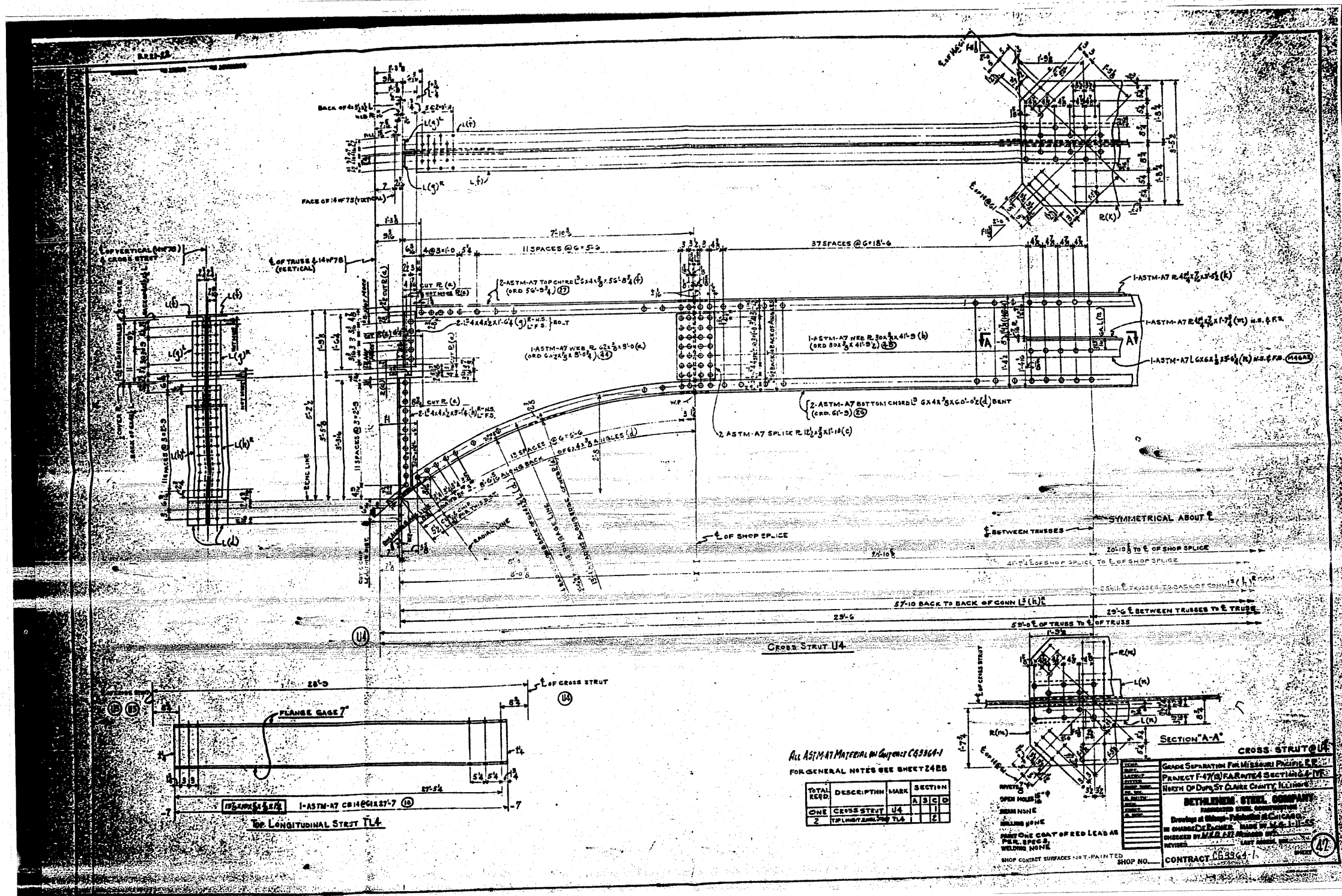
FOR INFORMATION ONLY

FILE NAME =	USER NAME = tharp1	DESIGNED -	REVISED -	STATE OF ILLINOIS DEPARTMENT OF TRANSPORTATION	EXISTING STEEL SHOP DRAWINGS			F.A.P. RTE.	SECTION	COUNTY	TOTAL SHEETS	SHEET NO.
cr:\pw\work\pedit\tharp1\dms71738\087682-shf-fab-plans.dgn	PLOT SCALE = 50.0000' / IN.	DRAWN -	REVISED -					312	64-1VBR	ST. CLAIR	259	216
	PLOT DATE = 5/17/2010	CHECKED -	REVISED -								CONTRACT NO. 76882	
		DATE -	REVISED -								ILLINOIS FED. AID PROJECT	



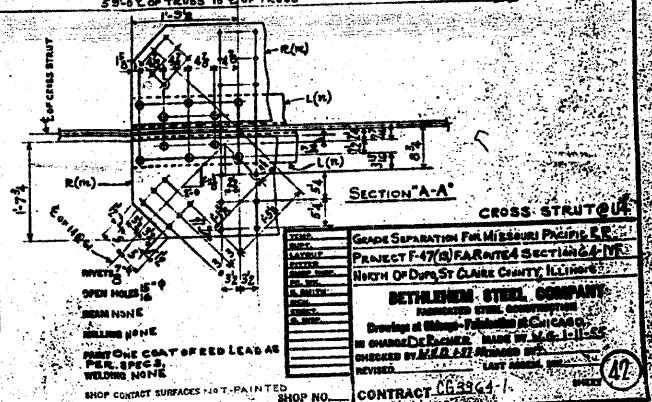
FOR INFORMATION ONLY

FILE NAME =	USER NAME = tharp1	DESIGNED -	REVISED -	STATE OF ILLINOIS DEPARTMENT OF TRANSPORTATION	EXISTING STEEL SHOP DRAWINGS	F.A.P. RTE.	SECTION	COUNTY	TOTAL SHEETS	SHEET NO.	
c:\pwork\pwork\tharp1\dms71738\087882-sh1-febr-plans.dgn	PLDT SCALE = 50.0000' / IN.	DRAWN -	REVISED -			312	64-1VBR	ST. CLAIR	259	217	
PLDT DATE = 5/17/2010	DATE -	CHECKED -	REVISED -			CONTRACT NO. 76882					
		DATE -	REVISED -			ILLINOIS FED. AID PROJECT					



All ASTM-A7 MATERIAL ON QUOTE C63364-1
FOR GENERAL NOTES SEE SHEET 248B

TOTAL REQD	DESCRIPTION	MARK	SECTION
ONE	CROSS STRUT U4	A	1
2	TOP LONGITUDINAL STRUT U4	B	1



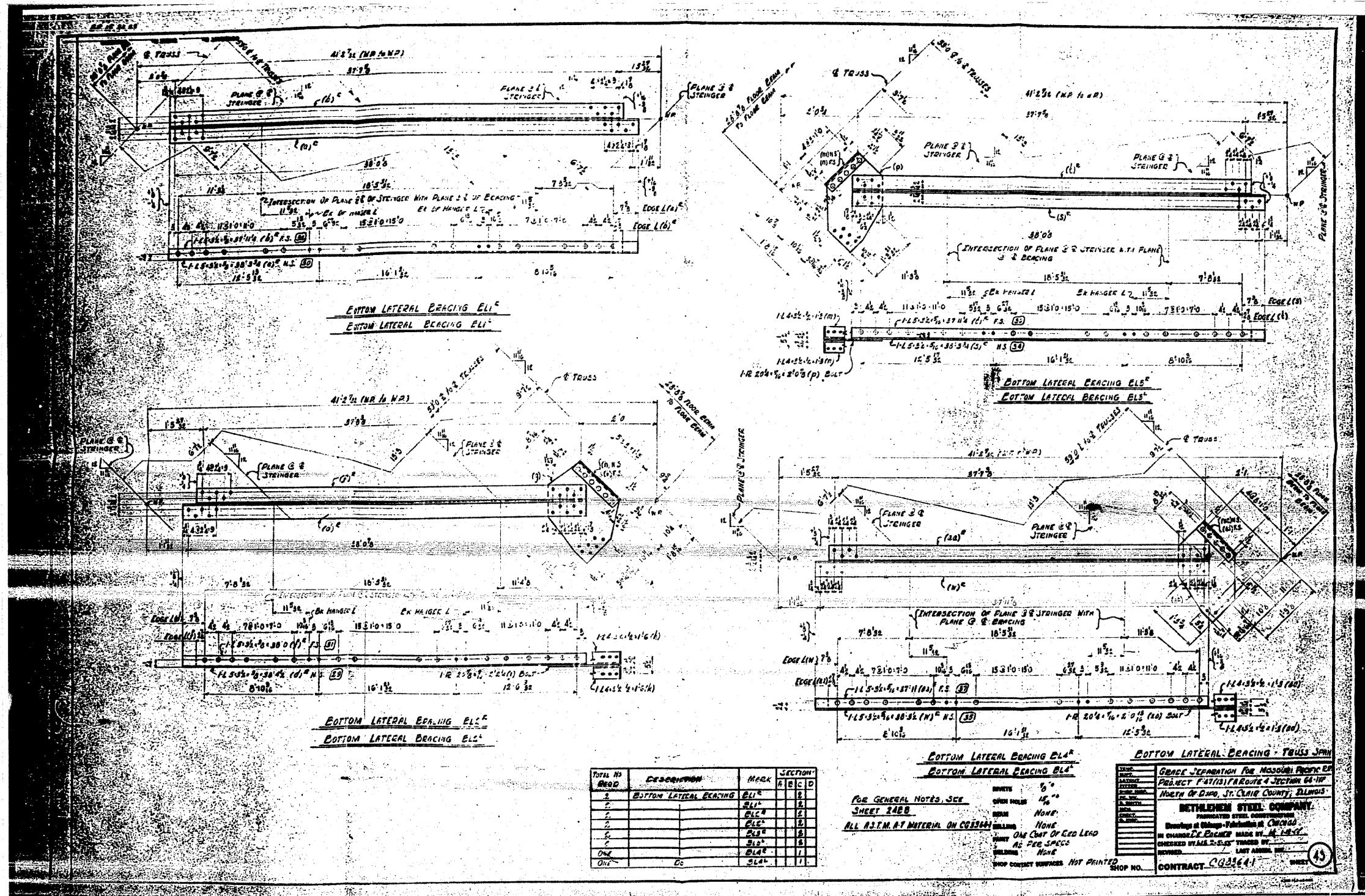
GRADE SEPARATION FOR MISSOURI PACIFIC R.R.
PROJECT F-47(a) PARALLEL SECTION 64-1VBR
NORTH OF DUN, ST. CLAIR COUNTY, ILLINOIS

BETHLEHEM STEEL COMPANY
Drawing of Shop-Fabrication & Erection
in accordance with Plans, Made by M.E. LILL-ES
CHECKED BY M.E. LILL-ES
REVISIONS: LAST MADE BY M.E. LILL-ES

SHOP CONTACT SURFACES NOT PAINTED

CONTRACT C63364-1

FOR INFORMATION ONLY

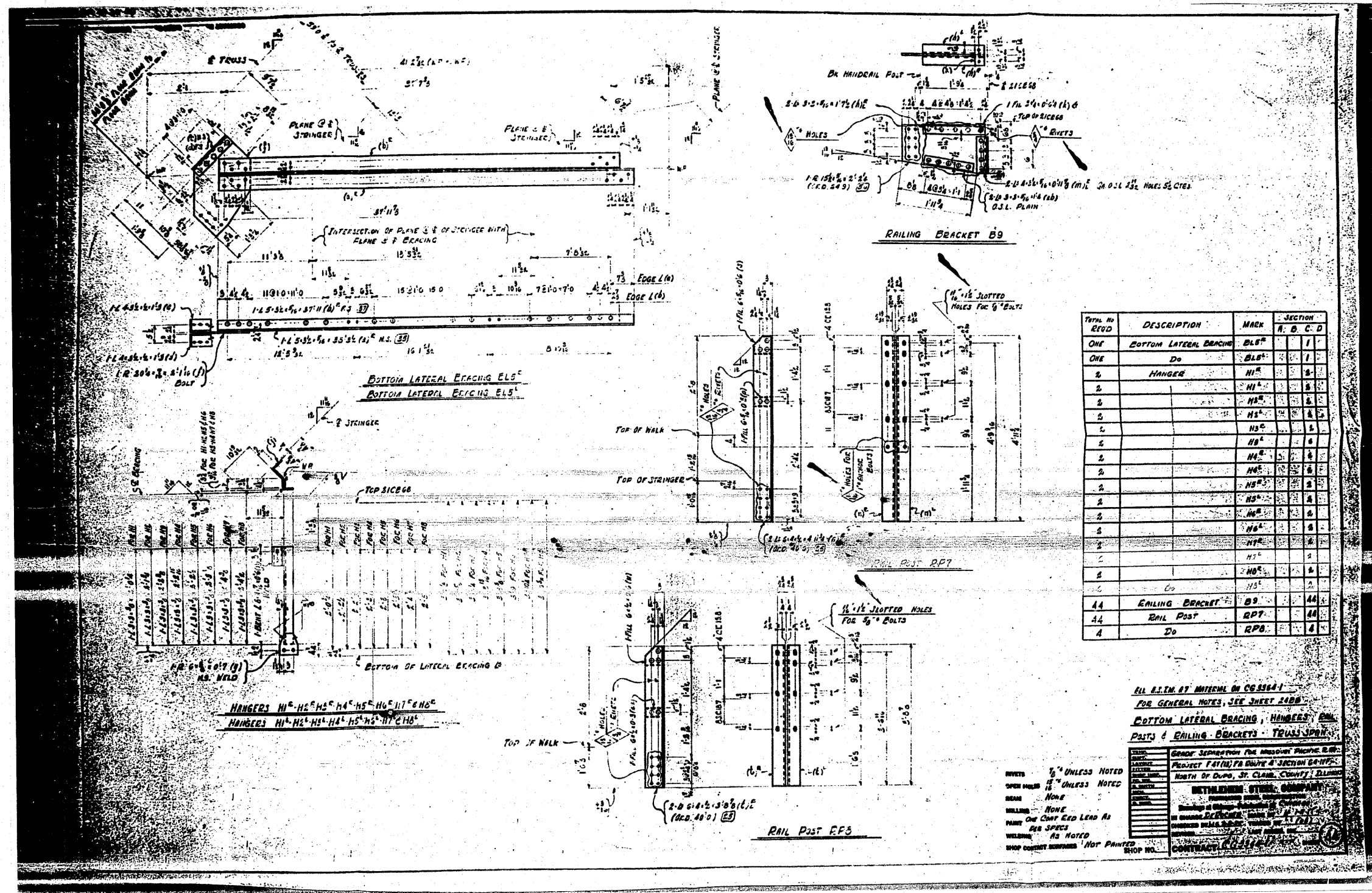


TOTAL NO. REQ'D	DESCRIPTION	MARK	SECTION		
		A	B	C	D
2	BOTTOM LATERAL BRACING ELI ^c	ELI ^c	2		
2		ELI ^b	2		
2		ELI ^a	2		
2		ELI ^d	2		
2		ELI ^e	2		
2		ELI ^f	2		
2		ELI ^g	2		
2		ELI ^h	2		
2		ELI ⁱ	2		
2		ELI ^j	2		
2		ELI ^k	2		
2		ELI ^l	2		
2		ELI ^m	2		
2		ELI ⁿ	2		
2		ELI ^o	2		
2		ELI ^p	2		
2		ELI ^q	2		
2		ELI ^r	2		
2		ELI ^s	2		
2		ELI ^t	2		
2		ELI ^u	2		
2		ELI ^v	2		
2		ELI ^w	2		
2		ELI ^x	2		
2		ELI ^y	2		
2		ELI ^z	2		

FOR GENERAL NOTES, SEE SHEET 24BB
 ALL A.S.T.M. A7 MATERIAL ON CO2344
 BRAYS 1/2"
 OTHER BOLTS 1/2"
 WELDS NONE
 PAINT ONE COAT OF RED LEAD
 1/2" AS PER SPCCS
 GALVANIZING NONE
 SHOP CORRECT DIMENSIONS, NOT PRINTED

CONTRACT NO. 76882
 SHEET 219
 BETHLEHEM STEEL COMPANY
 MANUFACTURED STEEL CONSTRUCTION
 DIVISION OF BETHLEHEM STEEL CORPORATION
 PITTSBURGH, PENNSYLVANIA
 DRAWING NO. 76882-219
 CHECKED BY: J. J. COOPER
 DESIGNED BY: J. J. COOPER
 DATE: 5/17/2010
 CONTRACT NO. 76882
 SHEET 219

FOR INFORMATION ONLY



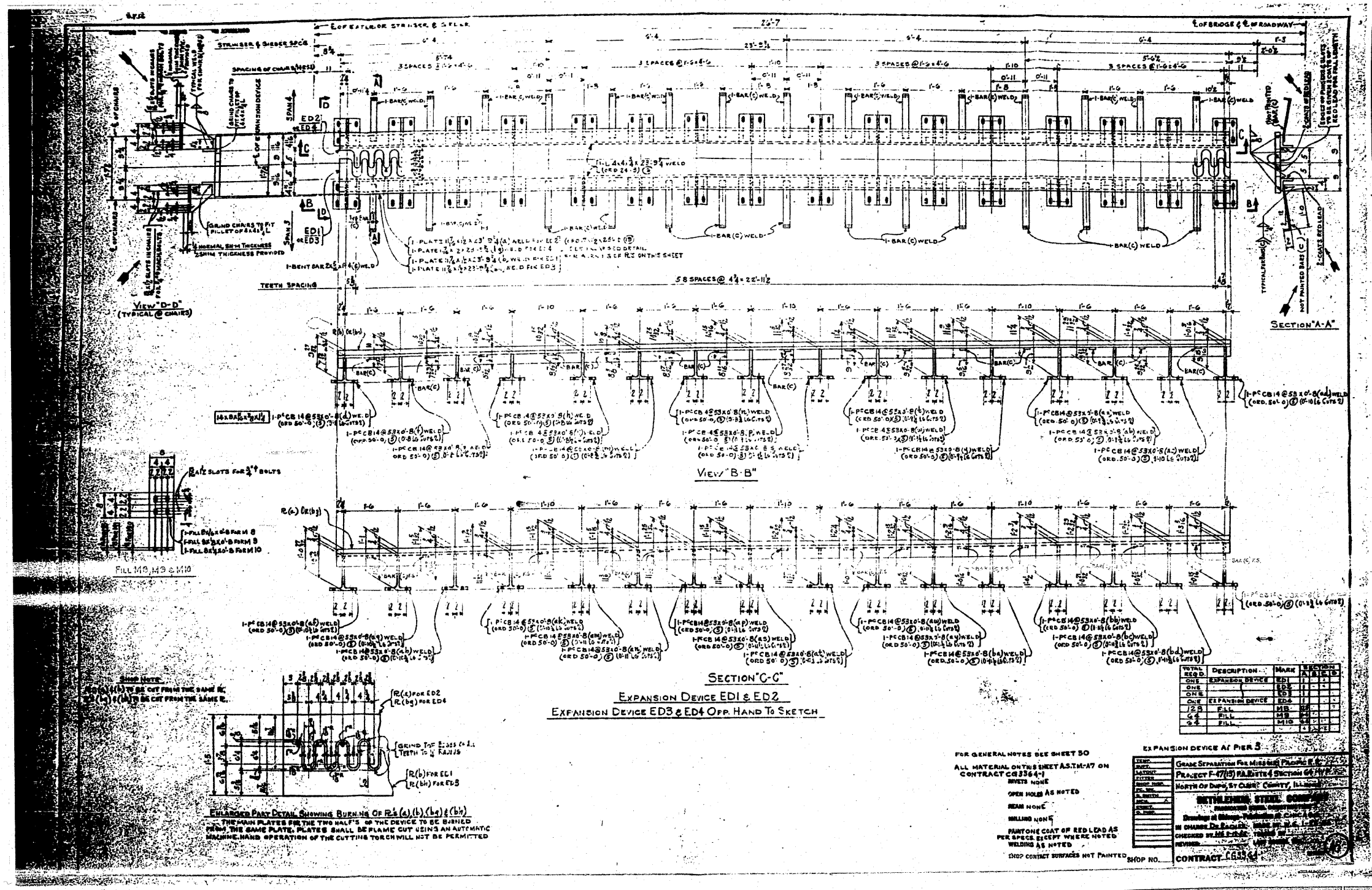
PART NO	DESCRIPTION	MATERIAL	SECTION			
			A	B	C	D
ONE	BOTTOM LATERAL BRACING	BLB ¹			1	
ONE	Do	BLB ²			1	
2	HANGER	H1 ¹			2	
2		H1 ²			2	
2		H2 ¹			2	
2		H2 ²			2	
2		H3 ¹			2	
2		H3 ²			2	
2		H4 ¹			2	
2		H4 ²			2	
2		H5 ¹			2	
2		H5 ²			2	
2		H6 ¹			2	
2		H6 ²			2	
2		H7 ¹			2	
2		H7 ²			2	
2		H8 ¹			2	
2		H8 ²			2	
44	RAILING BRACKET	B9			44	
44	RAIL POST	RPT			44	
4	Do	RPT			4	

ALL S.I.M. BY INTERM. ON CO 5564-1
 FOR GENERAL NOTES, SEE SHEET 248B
 BOTTOM LATERAL BRACING, HANGERS, RAIL
 POSTS & RAILING BRACKETS - TRUSS SPAN
 GRADE SEPARATION FOR MASSACHUSETTS R.R.
 PROJECT F&M) FA BRIDGE & SECTION 64-1VBR
 NORTH OF DUPO, ST. CLAIR COUNTY, ILLINOIS
 DETAILER: STUBBINS COMPANY
 CHECKED: STUBBINS COMPANY
 IN CHARGE: STUBBINS COMPANY
 CONTRACT NO. 64-1VBR

INVERTS 1/8" UNLESS NOTED
 OPEN HOLES 1/8" UNLESS NOTED
 BEAM NONE
 WALLING NONE
 PAINT ONE COAT EXP LEAD AS PER SPECS
 WELDING AS NOTED
 SHOP CUTTING SERVICES NOT PRINTED

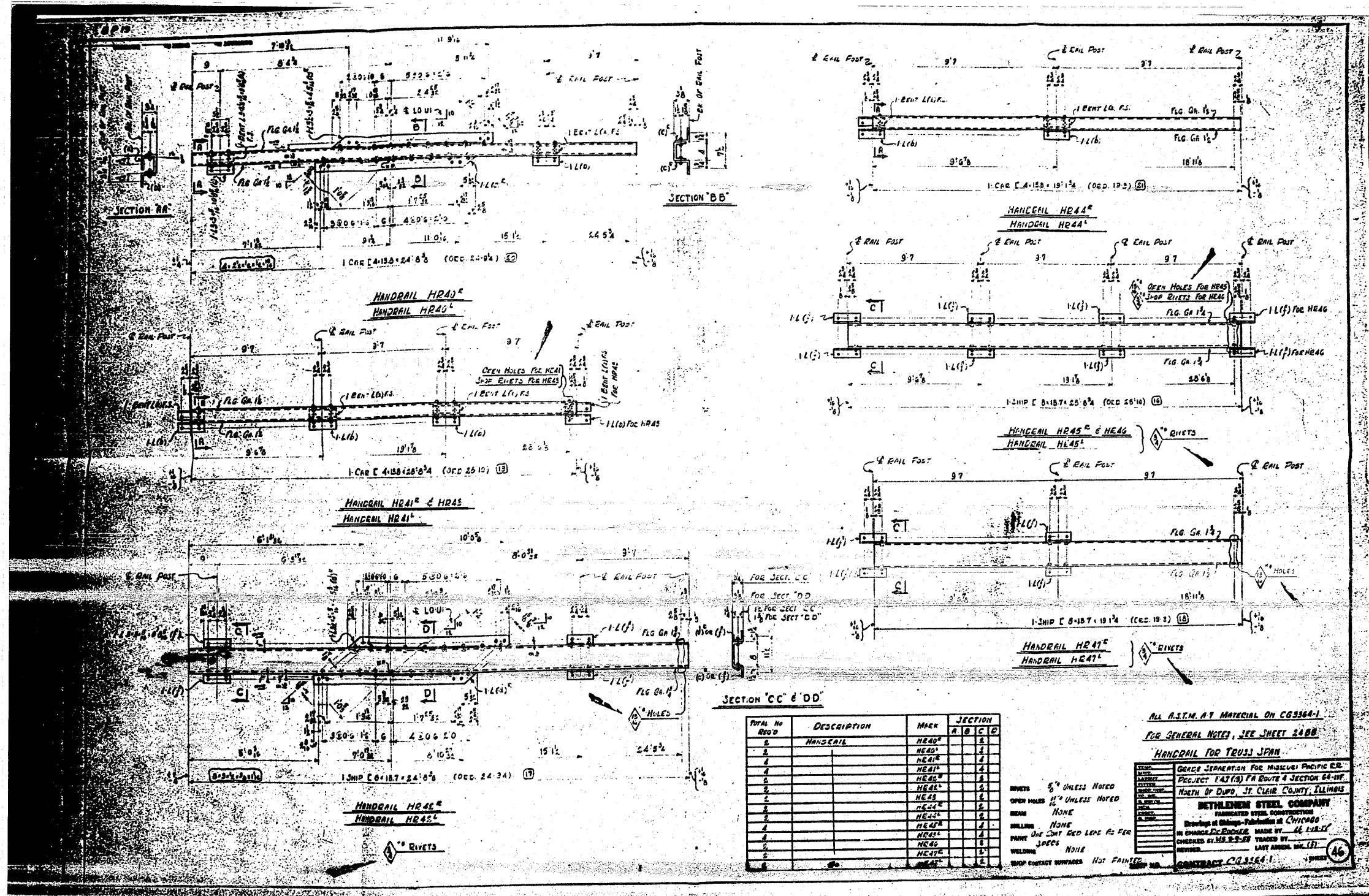
FOR INFORMATION ONLY

FILE NAME =	USER NAME = thpr1	DESIGNED -	REVISED -	STATE OF ILLINOIS DEPARTMENT OF TRANSPORTATION	EXISTING STEEL SHOP DRAWINGS	F.A.P. RTE.	SECTION	COUNTY	TOTAL SHEETS	SHEET NO.
82-shf-fab-plans.dgn		DRAWN -	REVISED -			312	64-1VBR	ST. CLAIR	259	220
PLOT SCALE = 50.0000' / IN.		CHECKED -	REVISED -			SCALE: N/A	SHEET NO. OF 67 SHEETS	STA.	TO STA.	CONTRACT NO. 76882
PLOT DATE = 5/17/2018		DATE -	REVISED -			[ILLINOIS] FED. AID PROJECT				



FOR INFORMATION ONLY

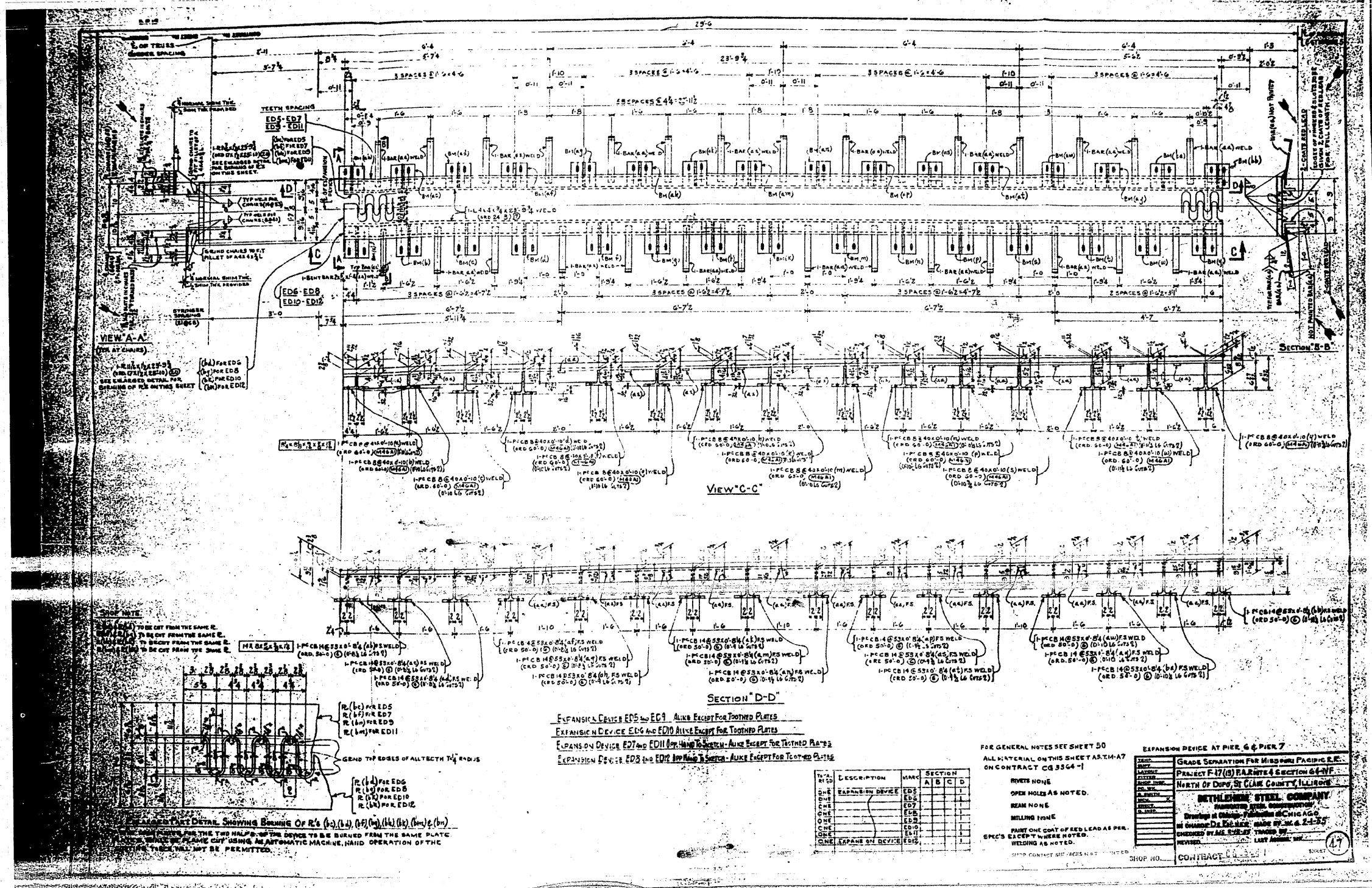
FILE NAME =	USER NAME = tharp1	DESIGNED -	REVISED -	STATE OF ILLINOIS DEPARTMENT OF TRANSPORTATION	EXISTING STEEL SHOP DRAWINGS	F.A.P. RTE.	SECTION	COUNTY	TOTAL SHEETS	SHEET NO.	
ct:\pwork\pwork\tharp1\dms71738\0876882-sht-fab-plans.dgn		DRAWN -	REVISED -			312	64-1VBR	ST. CLAIR	259	221	
PLOT SCALE = 50.0000' / IN.		CHECKED -	REVISED -			CONTRACT NO. 76882					
PLOT DATE = 5/17/2010		DATE -	REVISED -			ILLINOIS FED. AID PROJECT					



ITEM NO	DESCRIPTION	MARK	SECTION
1	HANDRAIL	HE44	A B C D
2		HE40	A B C D
3		HE41	A B C D
4		HE42	A B C D
5		HE43	A B C D
6		HE45	A B C D
7		HE46	A B C D
8		HE47	A B C D
9		HE48	A B C D
10		HE49	A B C D
11		HE50	A B C D
12		HE51	A B C D
13		HE52	A B C D
14		HE53	A B C D
15		HE54	A B C D
16		HE55	A B C D
17		HE56	A B C D
18		HE57	A B C D
19		HE58	A B C D
20		HE59	A B C D
21		HE60	A B C D

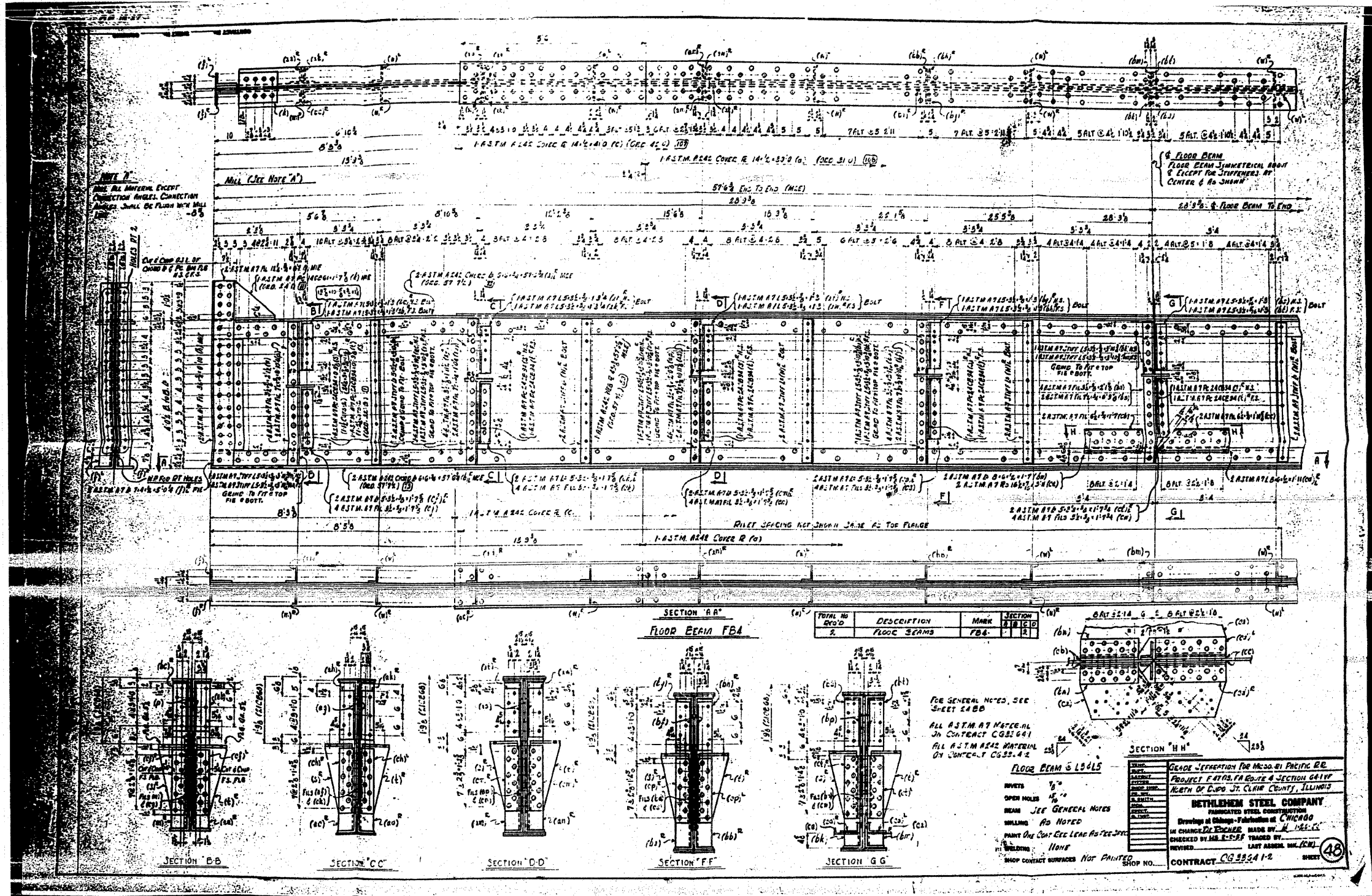
ALL A.S.T.M. A7 MATERIAL ON CG3364-1
 FOR GENERAL NOTES, SEE SHEET 2488
HANDRAIL FOR TRUSS SPAN
 GRACE JERRETT & SONS, INC. FOR MUSKOGEE PACIFIC R.R.
 PROJECT 1437(A) PA ROUTE 4 SECTION 64-107
 NORTH OF DUPE, ST. CLAIR COUNTY, ILLINOIS
BETHLEHEM STEEL COMPANY
 FABRICATED STEEL CONSTRUCTION
 DRAWINGS BY CHICAGO-PULASKI IN CHICAGO
 CHECKED BY L.S. S-2-23 MADE BY L.S. S-2-23
 REVISIONS
 LAST REVISION, MAR. 1911
 CONTRACT CG3364-1

FOR INFORMATION ONLY



FOR INFORMATION ONLY

FILE NAME =	USER NAME = tharpr1	DESIGNED -	REVISED -	STATE OF ILLINOIS DEPARTMENT OF TRANSPORTATION	EXISTING STEEL SHOP DRAWINGS	F.A.P. RTE.	SECTION	COUNTY	TOTAL SHEETS	SHEET NO.	
es:\pw_work\paidot\tharpr1\dms71738\087682-sht-fab-plans.dgn		DRAWN -	REVISED -			312	64-1VBR	ST. CLAIR	259	223	
PLOT SCALE = 58.0000' / IN.		CHECKED -	REVISED -			SCALE: N/A		SHEET NO. OF 67 SHEETS		STA. TO STA.	CONTRACT NO. 76882
PLOT DATE = 5/17/2010		DATE -	REVISED -			ILLINOIS FED. AID PROJECT					



TOTAL NO. OF BEAMS	DESCRIPTION	MARK	SECTION
2	FLOOR BEAMS	FBA	A1

FOR GENERAL NOTES, SEE SHEET 24 BB

ALL ASTM A7 NUTS ARE IN CONTRACT CGS 641

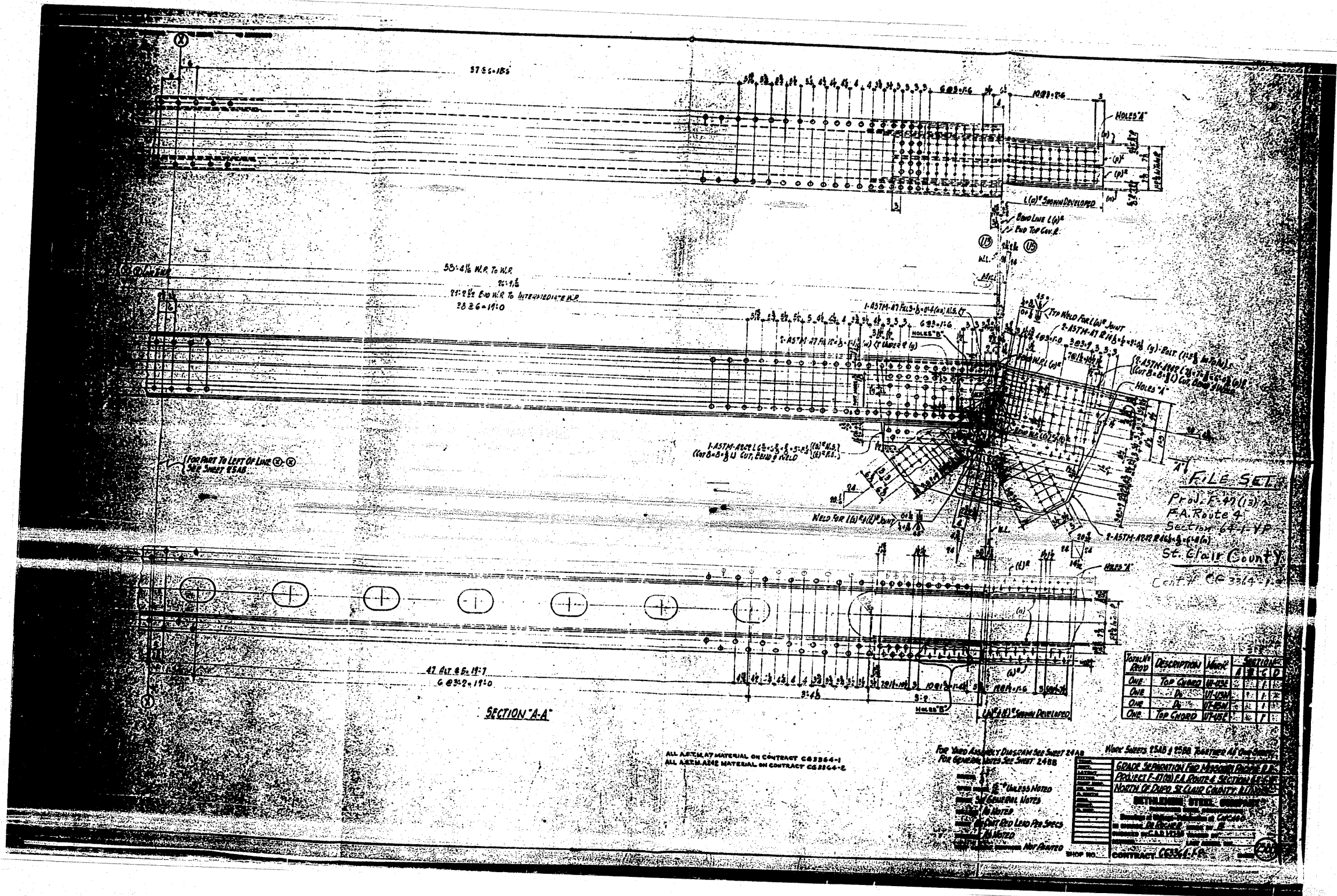
ALL ASTM A36 MATERIAL IS IN CONTRACT CGS 42

DATE	DESCRIPTION	BY	CHKD.
02/17/2018	DESIGN	J. J. J.	J. J. J.
02/17/2018	DRAWING	J. J. J.	J. J. J.
02/17/2018	CHECKING	J. J. J.	J. J. J.
02/17/2018	REVISION	J. J. J.	J. J. J.

BETHLEHEM STEEL COMPANY
 FABRICATED STEEL CONSTRUCTION
 Drawings of Bridge - Fabricated at Chicago
 IN CHARGE OF ENGINEER: MADE BY: 1/18/65
 CHECKED BY: 2/2/65 TRACED BY:
 REVIEWED: LAST APPROVED: 1/2/65
 SHOP NO. CONTRACT CG 5324 1-2 SHEET 48

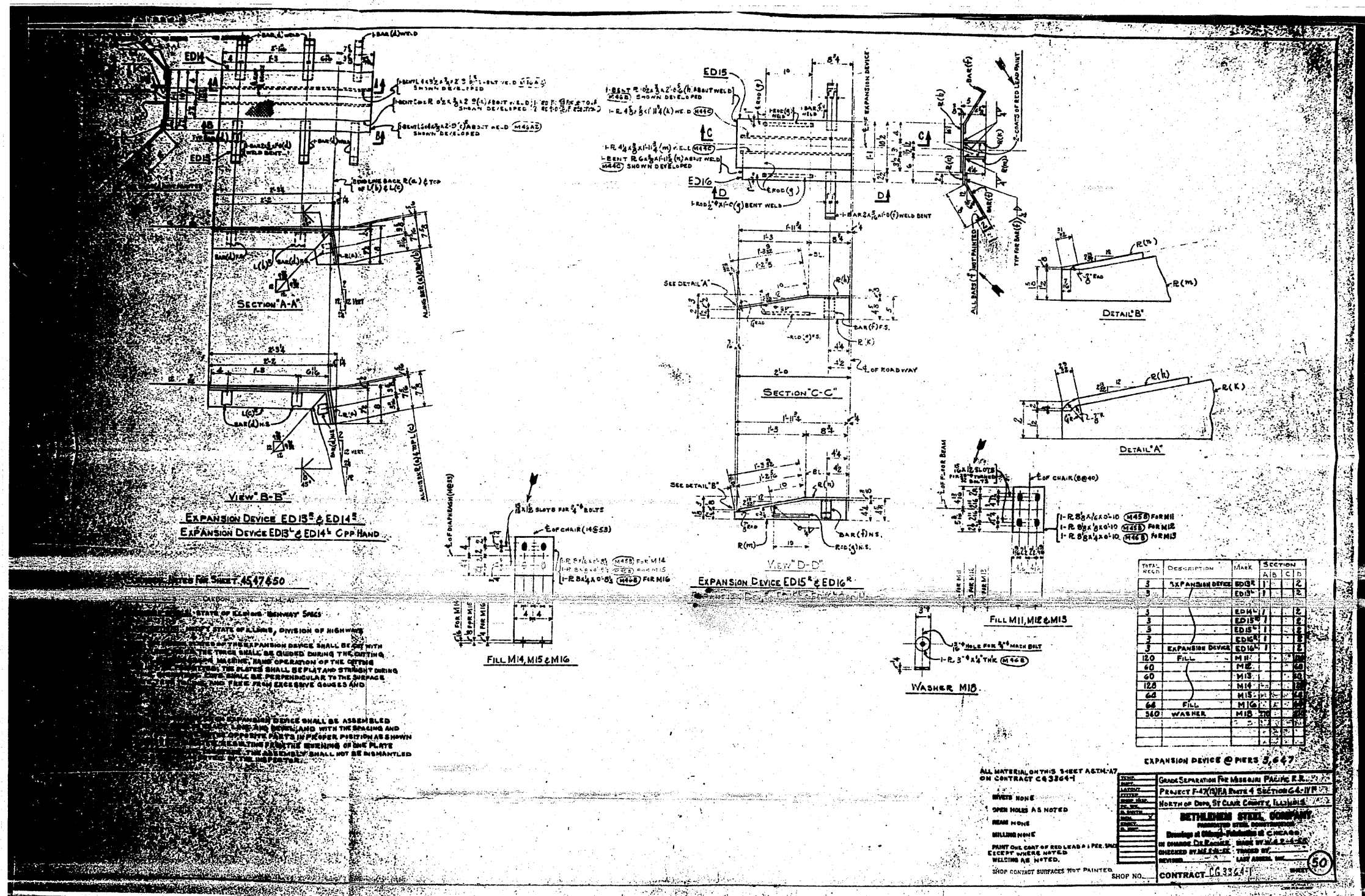
FILE NAME =	USER NAME = tharpr	DESIGNED -	REVISED -	STATE OF ILLINOIS DEPARTMENT OF TRANSPORTATION	EXISTING STEEL SHOP DRAWINGS			F.A.P. RTE.	SECTION	COUNTY	TOTAL SHEETS	SHEET NO.	
0:\work\p\dtd\tharpr\1\dm71738\1\DB7682-sht-fab-plans.dgn		DRAWN -	REVISED -		SCALE: N/A	SHEET NO.	OF 67 SHEETS	STA.	TO STA.	312	64-1VBR	ST. CLAIR	259 224
		PLOT SCALE = 5/8"=1'-0"	CHECKED -		DATE				CONTRACT NO. 76882				
		PLOT DATE = 5/17/2018	DATE					ILLINOIS FED. AID PROJECT					

FOR INFORMATION ONLY



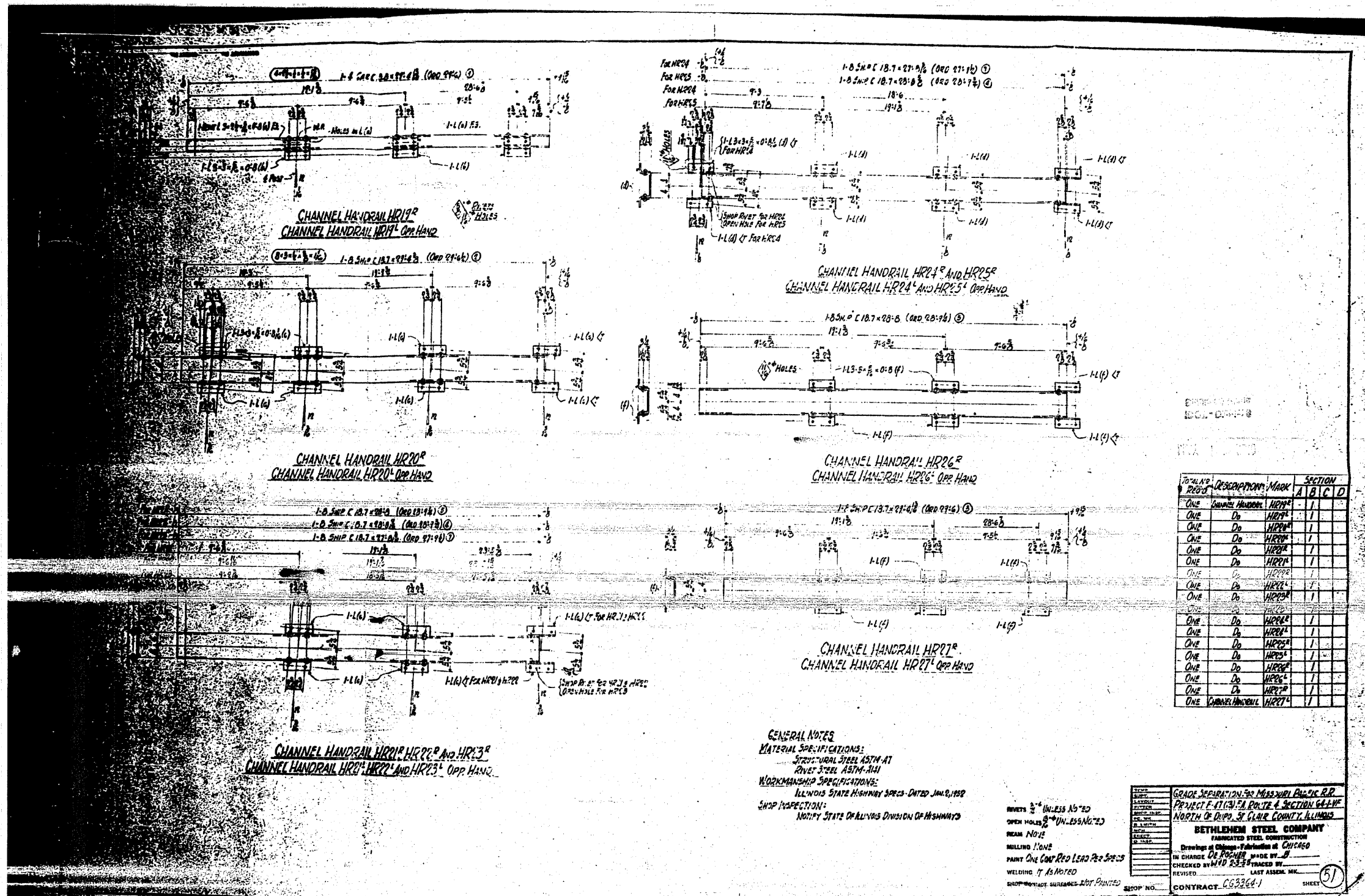
FOR INFORMATION ONLY

FILE NAME = c:\pwork\pwork\therpr1\dms71738\087682-sht-fab-plans.dgn	USER NAME = therpr1	DESIGNED -	REVISED -	STATE OF ILLINOIS DEPARTMENT OF TRANSPORTATION	EXISTING STEEL SHOP DRAWINGS	F.A.P. RTE.	SECTION	COUNTY	TOTAL SHEETS	SHEET NO.	
		DRAWN -	REVISED -			312	64-1VBR	ST. CLAIR	259	226	
		CHECKED -	REVISED -			CONTRACT NO. 76882					
		DATE -	REVISED -			ILLINOIS FED. AID PROJECT					
				SCALE: N/A		SHEET NO. OF 67 SHEETS		STA. TO STA.			



FOR INFORMATION ONLY

FILE NAME =	USER NAME = tharpr1	DESIGNED -	REVISED -	STATE OF ILLINOIS DEPARTMENT OF TRANSPORTATION	EXISTING STEEL SHOP DRAWINGS	F.A.P. RTE.	SECTION	COUNTY	TOTAL SHEETS	SHEET NO.	
cr:\pw\work\p\dct\tharpr1\dms\1738\087682-sht-fab-plans.dgn	PLOT SCALE = 50.0000' / IN.	DRAWN -	REVISED -			312	64-IVBR	ST. CLAIR	259	227	
PLOT DATE = 5/17/2010	DATE -	CHECKED -	REVISED -			SCALE: N/A	SHEET NO. OF 67 SHEETS	STA. TO STA.	CONTRACT NO. 76882		
		DATE -	REVISED -			ILLINOIS FED. AID PROJECT					

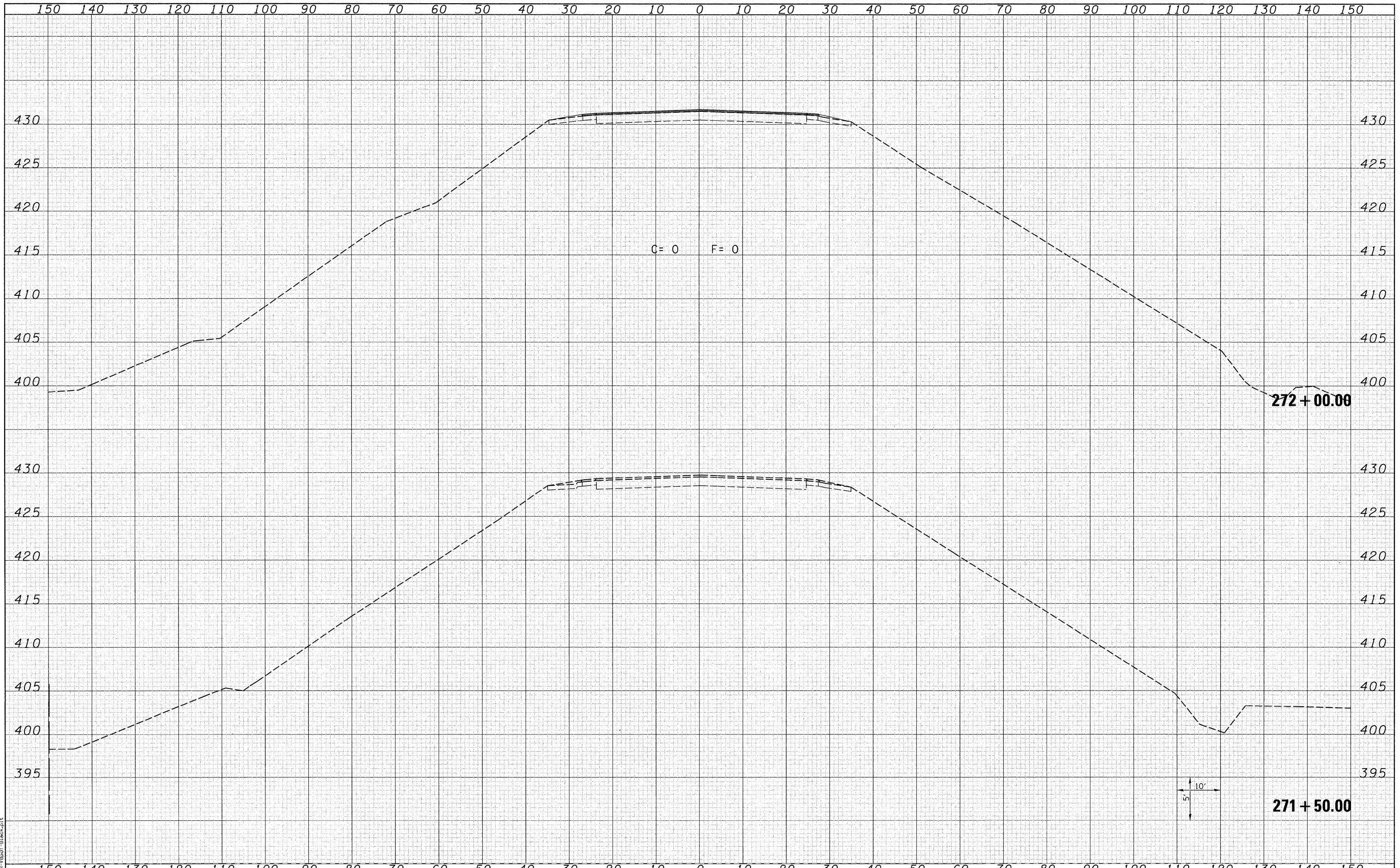


TOTAL NO. OF SHEETS	DESCRIPTION	MARK	SECTION			
			A	B	C	D
ONE	CHANNEL HANDRAIL HR19 ^R	HR19 ^R	1			
ONE	Do	HR19 ^L	1			
ONE	Do	HR20 ^R	1			
ONE	Do	HR20 ^L	1			
ONE	Do	HR21 ^R	1			
ONE	Do	HR21 ^L	1			
ONE	Do	HR22 ^R	1			
ONE	Do	HR22 ^L	1			
ONE	Do	HR23 ^R	1			
ONE	Do	HR23 ^L	1			
ONE	Do	HR24 ^R	1			
ONE	Do	HR24 ^L	1			
ONE	Do	HR25 ^R	1			
ONE	Do	HR25 ^L	1			
ONE	Do	HR26 ^R	1			
ONE	Do	HR26 ^L	1			
ONE	Do	HR27 ^R	1			
ONE	Do	HR27 ^L	1			

FOR INFORMATION ONLY

DATE	
BY	
CHECKED	
PLOTTED	
TEMPLATE	
AREAS	
CHECKED	
FINAL SURVEY	
NOTE BOOK	
NO.	

DATE	
BY	
CHECKED	
PLOTTED	
TEMPLATE	
AREAS	
CHECKED	
ORIGINAL SURVEY	
NOTE BOOK	
NO.	



LAST SAVED = 8/17/2010
 PEN TABLE = 18-Hot-1-1
 PLOT DRIVER = TR-1000-Black-1

FILE NAME =	it:\07078\cad\t\plans\099-0876882-XSSht-IL3.dgn
USER NAME =	berrechmann
DESIGNED -	REVISIED -
DRAWN -	REVISIED -
CHECKED -	REVISIED -
DATE -	REVISIED -

PLOT SCALE =	10.0005' / IN.
PLOT DATE =	8/9/2010 10:22:06 AM

STATE OF ILLINOIS
 DEPARTMENT OF TRANSPORTATION



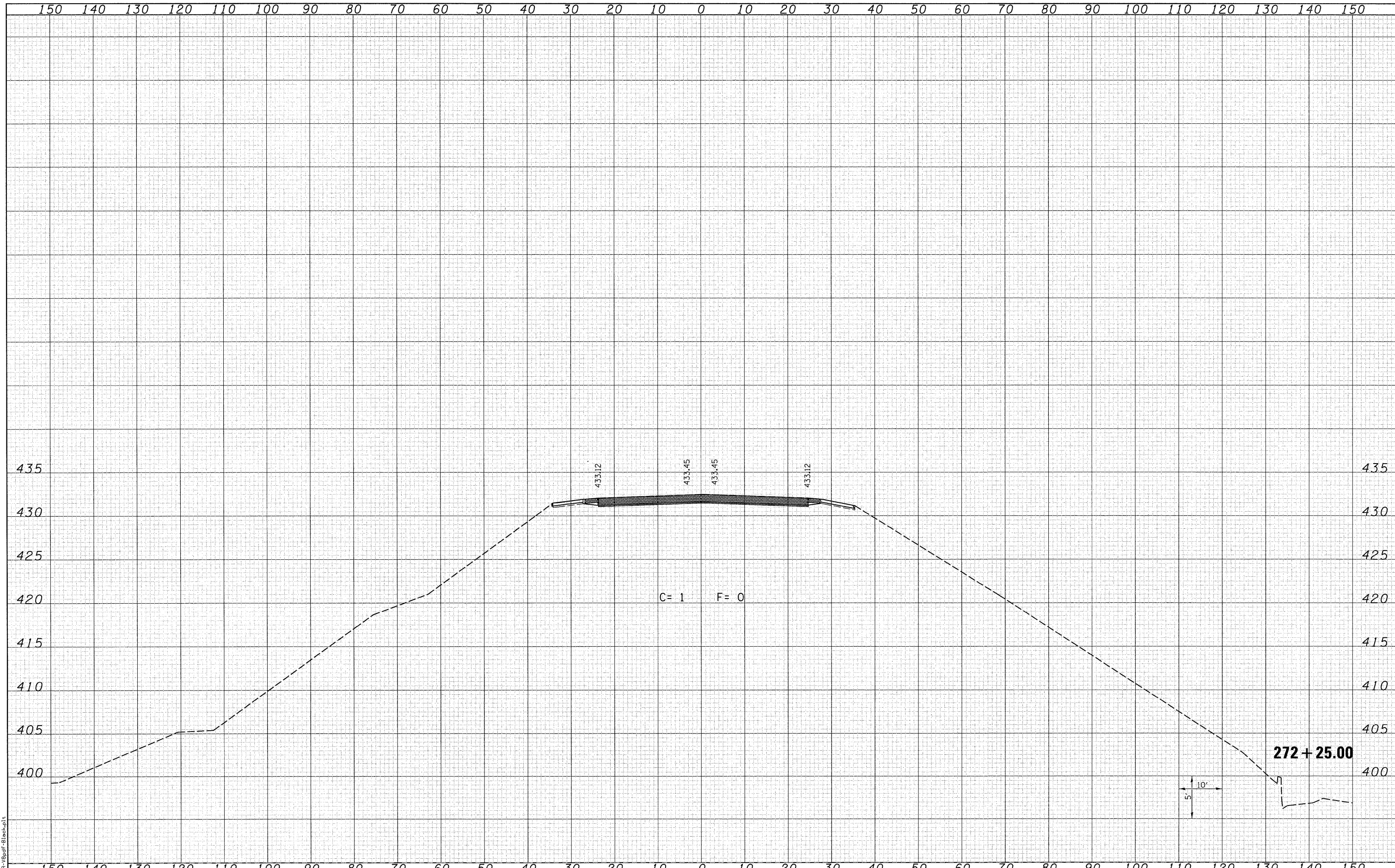
IL 3 CROSS SECTIONS

SCALE: 1"=10'H -5'V SHEET NO. 1 OF 25 SHEETS STA. 271+50.00 TO STA. 272+00.00

F.A.P. RTE.	SECTION	COUNTY	TOTAL SHEETS	SHEET NO.
312	64-IVBR	ST. CLAIR	259	229
			CONTRACT NO. 76882	
ILLINOIS FED. AID PROJECT				

DATE	
BY	
SURVEY	
PLOTTED	
TEMPLATE	
AREAS	
CHECKED	
FINAL SURVEY	
NOTE BOOK	
NO.	

DATE	
BY	
ORIGINAL SURVEY	
PLOTTED	
TEMPLATE	
AREAS	
CHECKED	
NOTE BOOK	
NO.	



LAST SAVED = 8/4/2010
 PEN TABLE = V8-Hot.rbt
 PLOT DRIVER = TR-V8psf-B1back.plt

FILE NAME =	USER NAME = bariechmann
h:\07078\cad\t\plans\099-0876882-XSSht-IL3.dwg	
PLOT SCALE = 10.00005' / IN.	
PLOT DATE = 8/9/2010 10:22:07 AM	

DESIGNED -	REVISD -
DRAWN -	REVISD -
CHECKED -	REVISD -
DATE -	REVISD -

STATE OF ILLINOIS
DEPARTMENT OF TRANSPORTATION

HORNER & SHIFRIN, INC
 ENGINEERS

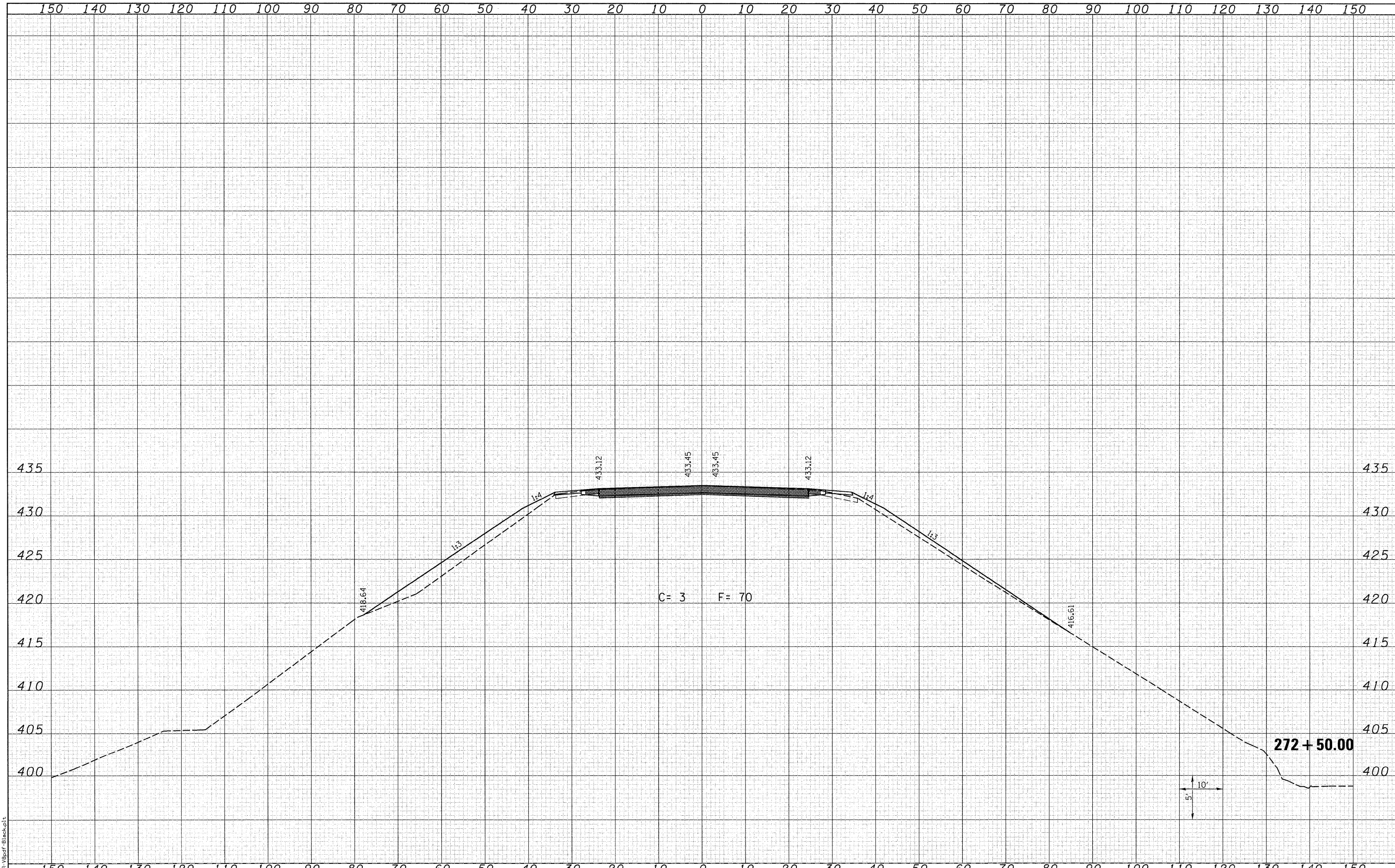
SCALE: 1=10'H =5'V

IL 3 CROSS SECTIONS	
SHEET NO. 2 OF 25 SHEETS	STA. 272+25.00 TO STA. 272+25.00

F.A.P. RTE.	SECTION	COUNTY	TOTAL SHEETS	SHEET NO.
312	64-1VBR	ST. CLAIR	259	230
CONTRACT NO. 76882				ILLINOIS FED. AID PROJECT

DATE	
BY	
DESIGNED	
PLOTTED	
TEMPLATE	
AREAS	
CHECKED	
FINAL SURVEY	
NOTE BOOK	
NO.	

DATE	
BY	
DESIGNED	
PLOTTED	
TEMPLATE	
AREAS	
CHECKED	
ORIGINAL SURVEY	
NOTE BOOK	
NO.	



LAST SAVED = 8/17/2010
 PEN TABLE = VB-Hat.f-b1
 PLOT DRIVER = TR-VBpdf-B1ack.plt

FILE NAME =
 it:\07078\cad\t\plans\099-0876882-XSSht-IL3.dwg

USER NAME = bariechmann
 PLOT SCALE = 10.0005' / IN.
 PLOT DATE = 8/9/2010 10:22:08 AM

DESIGNED -
 DRAWN -
 CHECKED -
 DATE -

REVISED -
 REVISED -
 REVISED -
 REVISED -

STATE OF ILLINOIS
 DEPARTMENT OF TRANSPORTATION



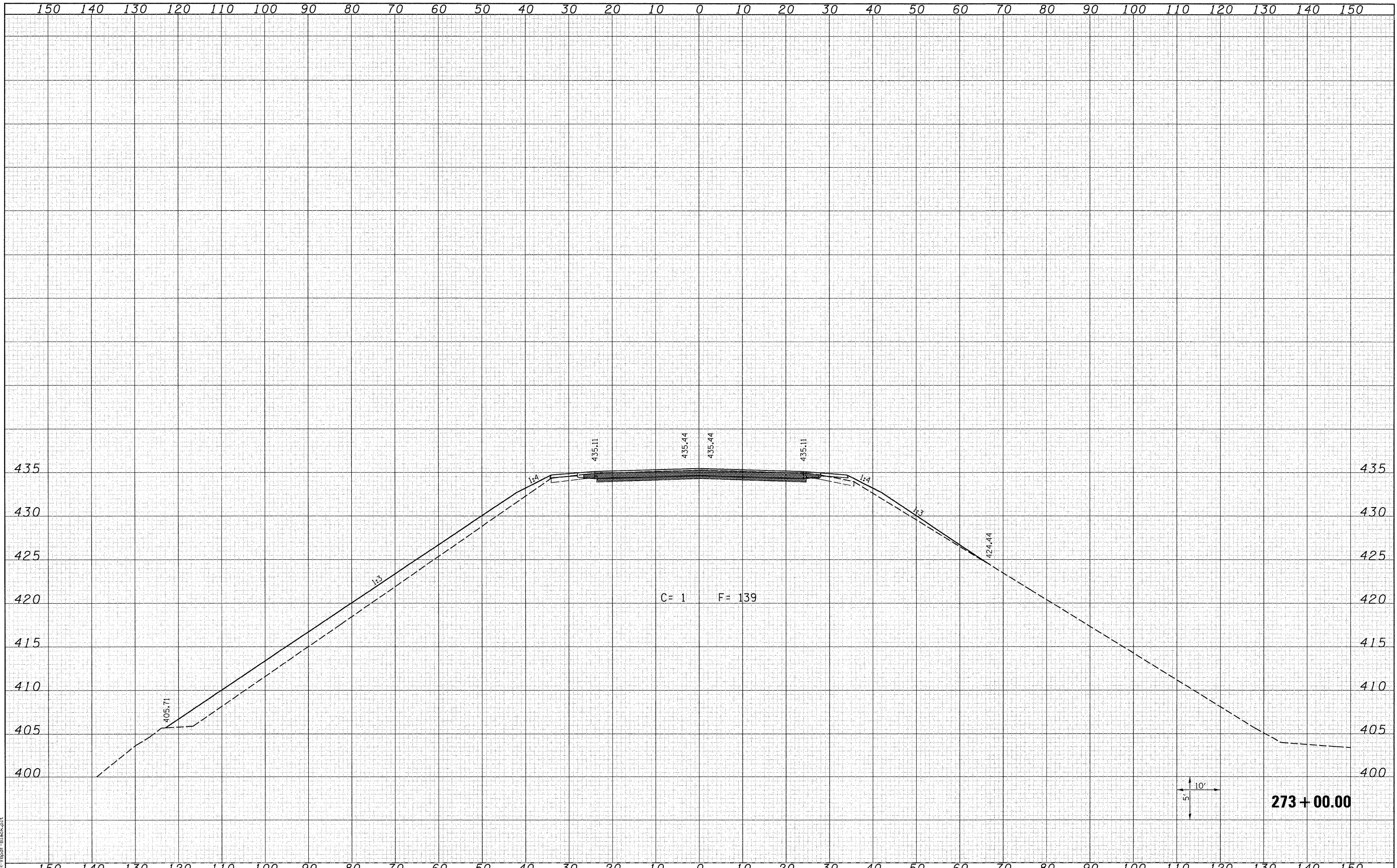
IL 3 CROSS SECTIONS

SCALE: 1"=10'H ±5'V SHEET NO. 3 OF 25 SHEETS STA. 272+50.00 TO STA. 272+50.00

F.A.P. RTE.	SECTION	COUNTY	TOTAL SHEETS	SHEET NO.
312	64-IVBR	ST. CLAIR	259	231
CONTRACT NO. 76882			ILLINOIS FED. AID PROJECT	

DATE	
BY	
DESIGNED	
PLOTTED	
TEMPLATE	
AREAS	
CHECKED	
FINAL SURVEY	
NOTE BOOK	
NO.	

DATE	
BY	
DESIGNED	
PLOTTED	
TEMPLATE	
AREAS	
CHECKED	
ORIGINAL SURVEY	
NOTE BOOK	
NO.	



LAST SAVED = 8/4/2010
 PEN TABLE = VB-Hot1.tbl
 PLOT DRIVER = TR-VBpdf-Block.plt

FILE NAME =	USER NAME = bariechmann
\\07078\cad\plans\099-0876882-XSSht-IL3.dwg	
PLOT SCALE = 10.0005' / IN.	
PLOT DATE = 8/9/2010 10:22:09 AM	

DESIGNED -	REVISD -
DRAWN -	REVISD -
CHECKED -	REVISD -
DATE -	REVISD -

DESIGNED -	REVISD -
DRAWN -	REVISD -
CHECKED -	REVISD -
DATE -	REVISD -

STATE OF ILLINOIS
 DEPARTMENT OF TRANSPORTATION



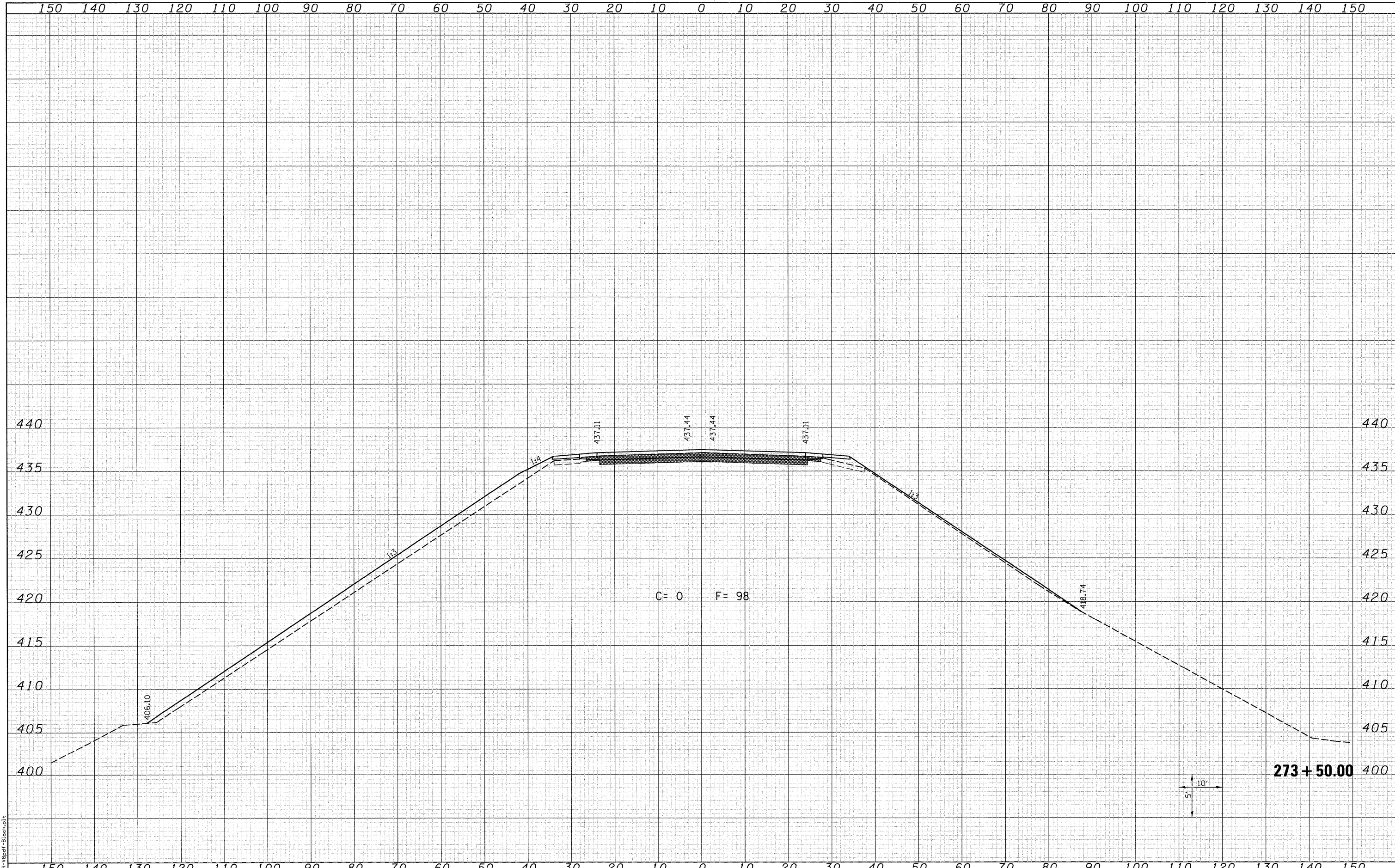
IL 3 CROSS SECTIONS

SCALE: 1"=10'H =5'V SHEET NO. 4 OF 25 SHEETS STA. 273+00.00 TO STA. 273+00.00

F.A.P. RTE.	SECTION	COUNTY	TOTAL SHEETS	SHEET NO.
312	64-IVBR	ST. CLAIR	259	232
				CONTRACT NO. 76882
ILLINOIS FED. AID PROJECT				

DATE	
BY	
SURVEYED	
PLOTTED	
TEMPLATE	
AREAS	
AREAS CHECKED	
FINAL SURVEY	
NOTE BOOK	
NO.	

DATE	
BY	
SURVEYED	
PLOTTED	
TEMPLATE	
AREAS	
AREAS CHECKED	
ORIGINAL SURVEY	
NOTE BOOK	
NO.	



LAST SAVED = 8/4/2010
 PEN TABLE = VB-Half.tbl
 PLOT DRIVER = TIT-VBpdf-B.lockupit

FILE NAME =
 USER NAME = bariechmann
 PLOT SCALE = 10.0005' / IN.
 PLOT DATE = 8/9/2010 10:22:18 AM

DESIGNED -
 DRAWN -
 CHECKED -
 DATE -

REVISED -
 REVISED -
 REVISED -
 REVISED -

STATE OF ILLINOIS
 DEPARTMENT OF TRANSPORTATION



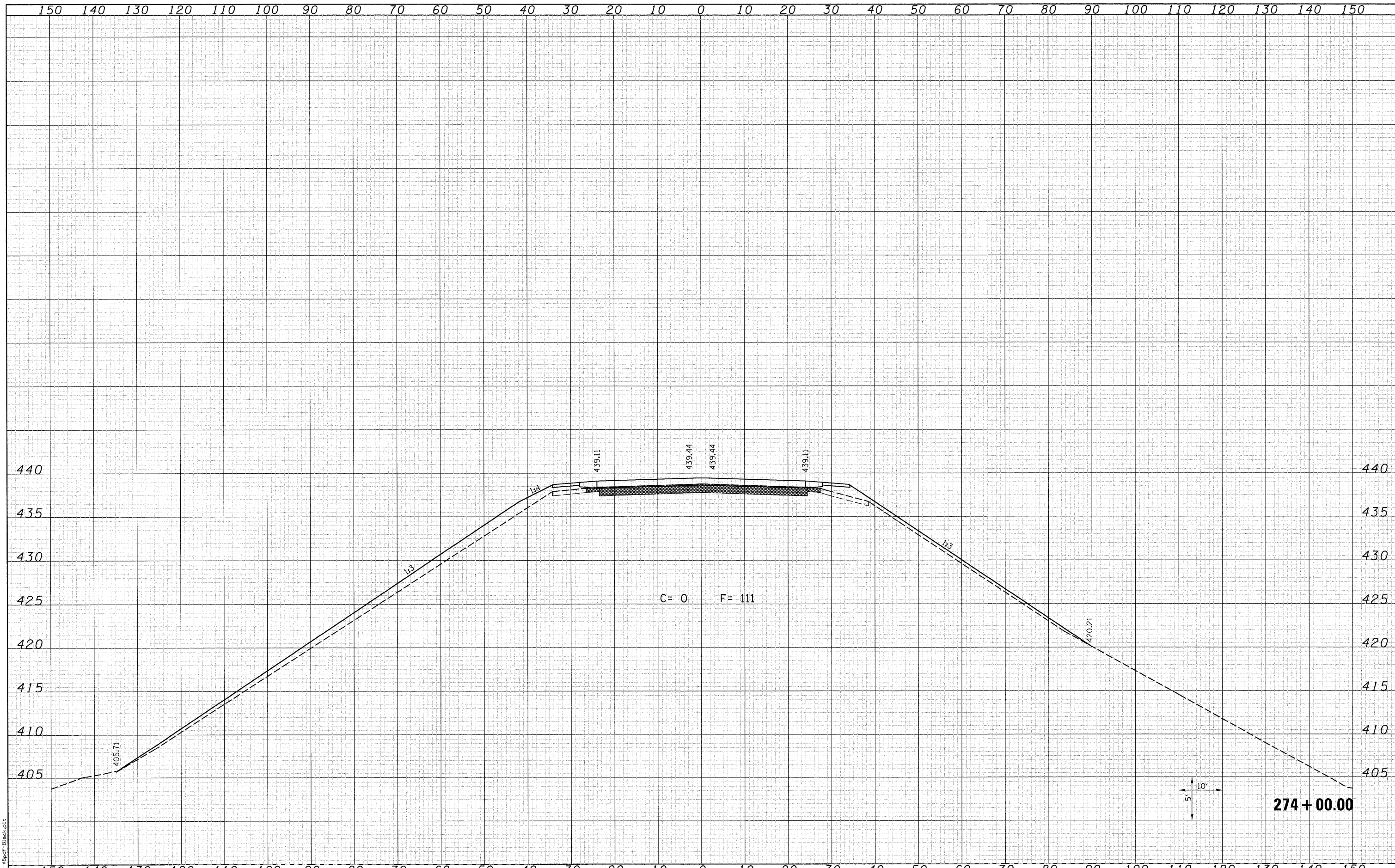
IL 3 CROSS SECTIONS

SCALE: 1=10'H =5'V SHEET NO. 5 OF 25 SHEETS STA. 273+50.00 TO STA. 273+50.00

F.A.P. RTE.	SECTION	COUNTY	TOTAL SHEETS	SHEET NO.
312	64-1VBR	ST. CLAIR	259	233
				CONTRACT NO. 76882
ILLINOIS FED. AID PROJECT				

DATE	
BY	
SURVEYED	
PLOTTED	
TEMPLATE	
AREAS	
CHECKED	
NO.	

DATE	
BY	
SURVEYED	
PLOTTED	
TEMPLATE	
AREAS	
CHECKED	
NO.	



LAST SAVED = 8/4/2010
 PEN TABLE = 98-Hair.tbl
 PLOT DRIVER = TR-08.pdf-Block.plt

FILE NAME =	USER NAME = berrechmann
1:\07070\cad\1\plans\099-0876882-X55ht-IL3.dwg	
PLOT SCALE = 10.0005' / IN.	
PLOT DATE = 8/9/2010 10:22:11 AM	

DESIGNED -	REVISD -
DRAWN -	REVISD -
CHECKED -	REVISD -
DATE -	REVISD -

STATE OF ILLINOIS	
DEPARTMENT OF TRANSPORTATION	

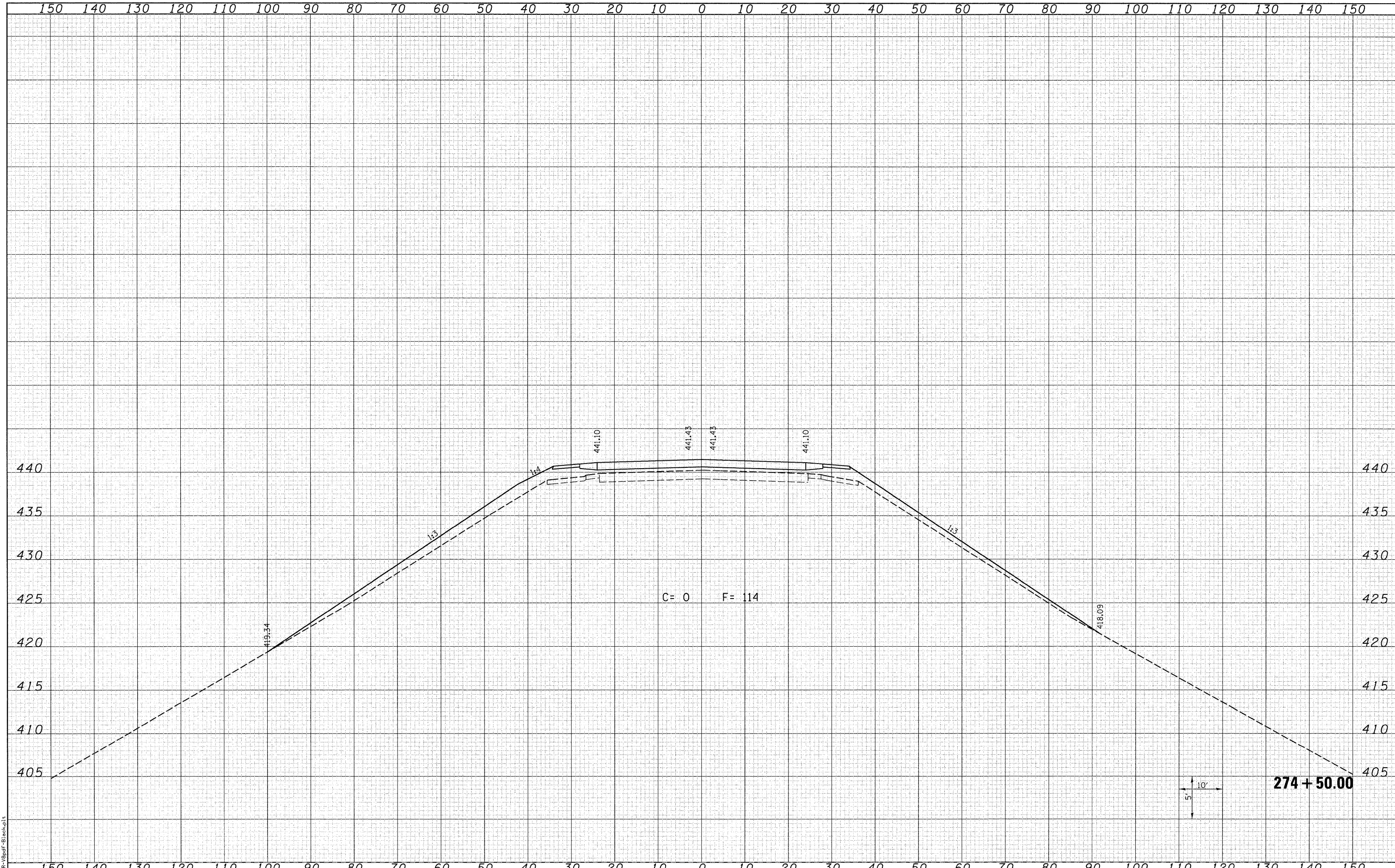
HORNER & SHIFRIN, INC.	
ENGINEERS	
SCALE: 1=10'H -5'V	

IL 3 CROSS SECTIONS	
SHEET NO. 6 OF 25 SHEETS	
STA. 274+00.00 TO STA. 274+00.00	

F.A.P. RTE.	SECTION	COUNTY	TOTAL SHEETS	SHEET NO.
312	64-1VBR	ST. CLAIR	259	234
CONTRACT NO. 76882				
ILLINOIS FED. AID PROJECT				

DATE	
BY	
DESIGNED	
PLOTTED	
TEMPLATE	
AREAS CHECKED	
FINAL SURVEY	
NOTE BOOK	
NO.	

DATE	
BY	
DESIGNED	
PLOTTED	
TEMPLATE	
AREAS CHECKED	
ORIGINAL SURVEY	
NOTE BOOK	
NO.	



LAST SAVED = 8/4/2010
 PEN TABLE = VB-Hat.rdl
 PLOT DRIVER = TR-10ppl-B1ock.plt

FILE NAME =
 USER NAME = beriechmann
 PLOT SCALE = 10.0005' / IN.
 PLOT DATE = 8/9/2010 10:22:12 AM

DESIGNED -
 DRAWN -
 CHECKED -
 DATE -

REVISED -
 REVISED -
 REVISED -
 REVISED -

STATE OF ILLINOIS
 DEPARTMENT OF TRANSPORTATION



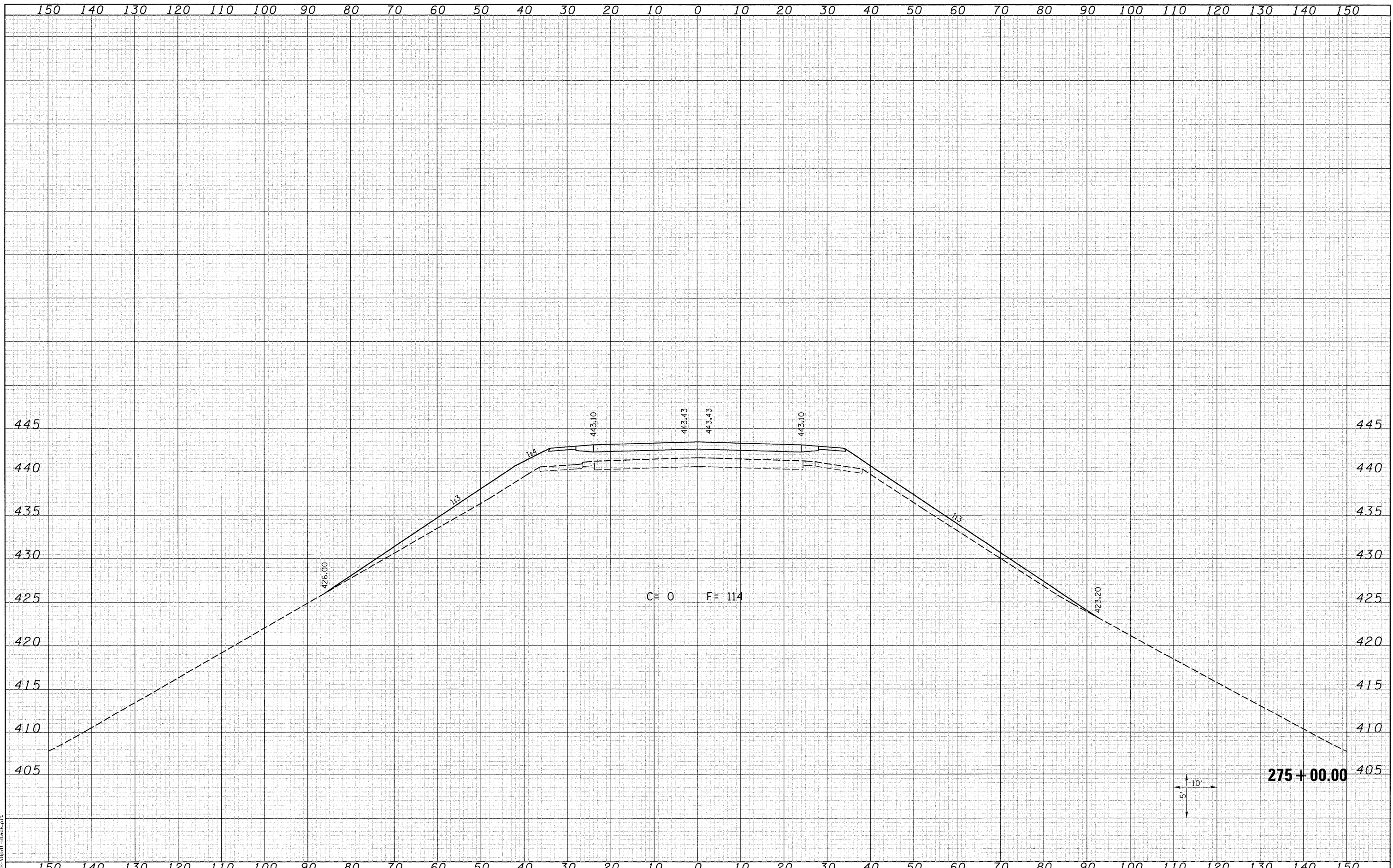
IL 3 CROSS SECTIONS

SCALE: 1=10'H =5'V SHEET NO. 7 OF 25 SHEETS STA. 274+50.00 TO STA. 274+50.00

F.A.P. RTE.	SECTION	COUNTY	TOTAL SHEETS	SHEET NO.
312	64-1VBR	ST. CLAIR	259	235
				CONTRACT NO. 76882
ILLINOIS FED. AID PROJECT				

DATE	
BY	
FINAL SURVEY	
NOTED	
PLOTTED	
TEMPLATE	
AREAS	
CHECKED	
NO.	

DATE	
BY	
ORIGINAL SURVEY	
NOTED	
PLOTTED	
TEMPLATE	
AREAS	
CHECKED	
NO.	

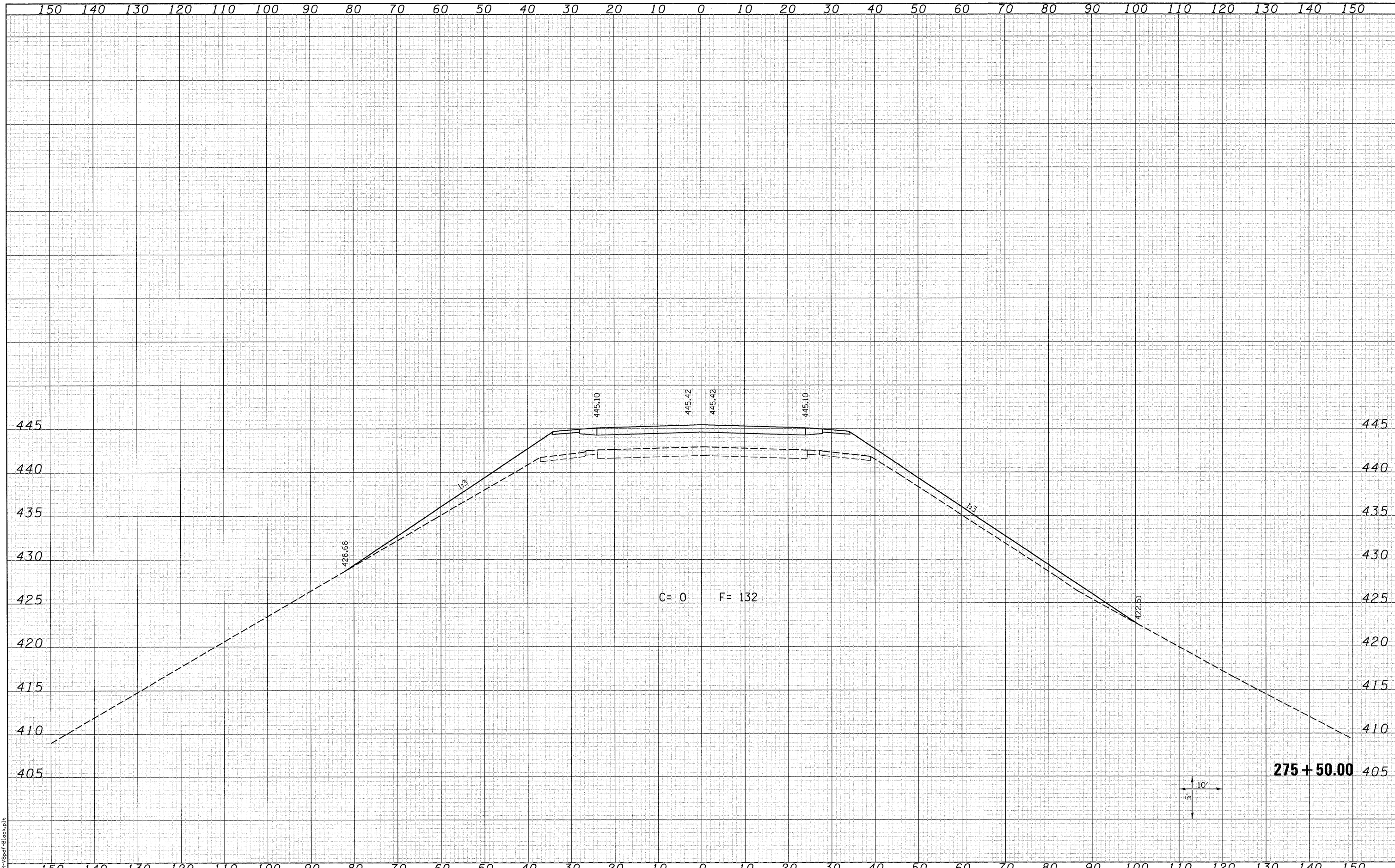


LAST SAVED = 8/4/2010
 PEN TABLE = V8-Hot.tbl
 PLOT DRIVER = Tr-V8prof-Blockup.plt

FILE NAME =	USER NAME = beriechmann	DESIGNED -	REVISED -	STATE OF ILLINOIS DEPARTMENT OF TRANSPORTATION		IL 3 CROSS SECTIONS		F.A.P. RTE.	SECTION	COUNTY	TOTAL SHEETS	SHEET NO.
11\07078\oad\l\plans\099-D876882-XSSht-IL3.dwg		DRAWN -	REVISED -					312	64-IVBR	ST. CLAIR	259	236
PLOT SCALE = 10.0005' / IN.		CHECKED -	REVISED -					CONTRACT NO. 76882				
PLOT DATE = 8/9/2010 10:22:13 AM		DATE -	REVISED -					ILLINOIS FED. AID PROJECT				
				SCALE: 1"=10'H =5'V		SHEET NO. 8 OF 25 SHEETS		STA. 275+00.00 TO STA. 275+00.00				

FINAL SURVEY	SURVEYED	BY	DATE
NOTE BOOK NO.	PLOTTED		
	TEMPLATE		
	AREAS CHECKED		

ORIGINAL SURVEY	SURVEYED	BY	DATE
NOTE BOOK NO.	PLOTTED		
	TEMPLATE		
	AREAS CHECKED		

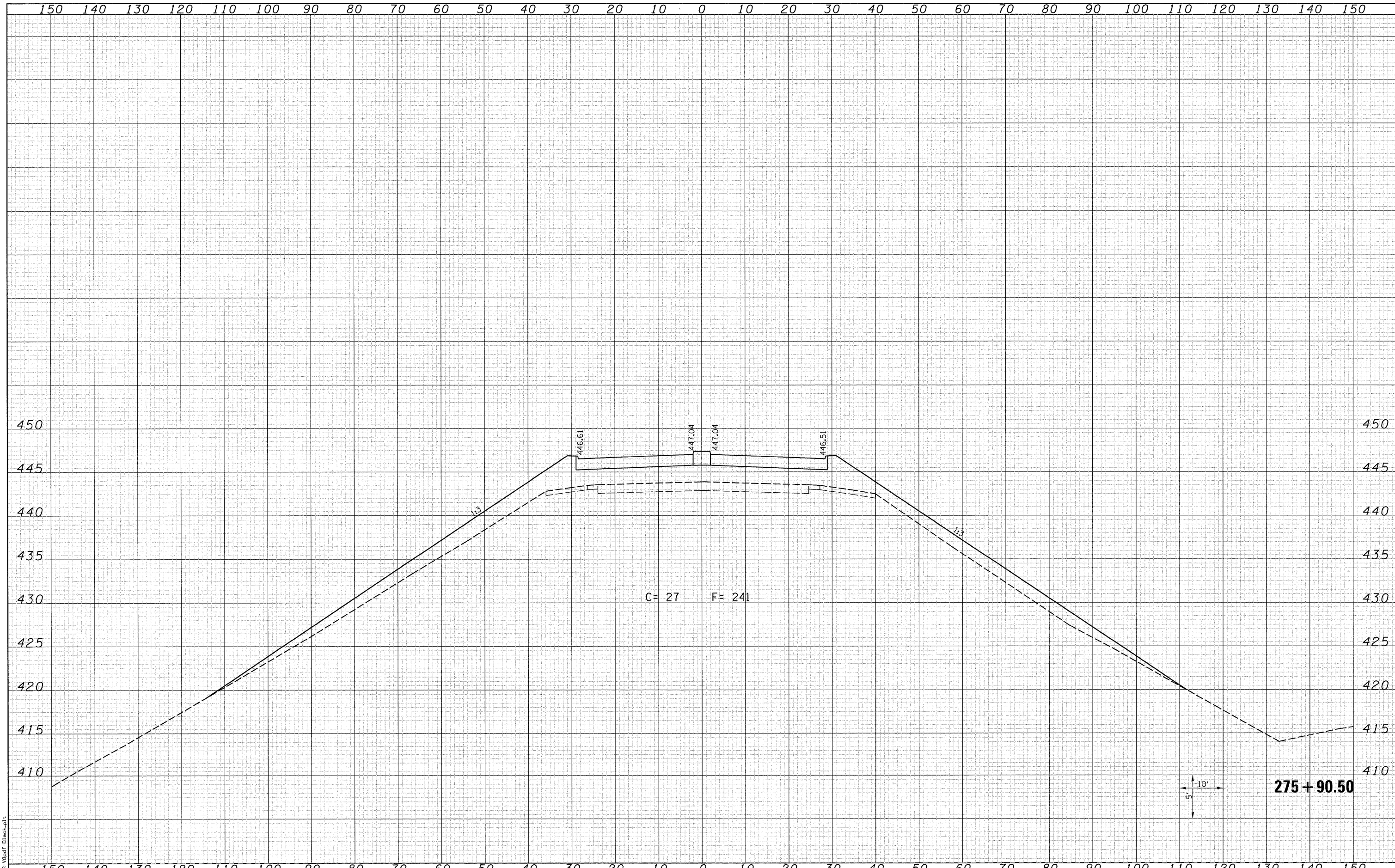


LAST SAVED = 8/17/2010
 PEN TABLE = VB-Hatf-b1
 PLOT DRIVER = TR-VBpdf-Blockup.t

FILE NAME = s:\07078\cad\t\plans\099-0876882-XSSht-IL 3.dgn	USER NAME = bartechmann	DESIGNED -	REVISED -	STATE OF ILLINOIS DEPARTMENT OF TRANSPORTATION		IL 3 CROSS SECTIONS		F.A.P. RTE. 312	SECTION 64-1VBR	COUNTY ST. CLAIR	TOTAL SHEETS 259	SHEET NO. 237
PLOT SCALE = 10.0005' / IN.	CHECKED -	REVISED -	CONTRACT NO. 76882									
PLOT DATE = 8/9/2010 10:22:13 AM	DATE -	REVISED -	ILLINOIS FED. AID PROJECT									
			SCALE: 1"=10'H =5'V			SHEET NO. 9 OF 25 SHEETS		STA. 275+50.00 TO STA. 275+50.00				

DATE	
BY	
DESIGNED	
DRAWN	
CHECKED	
DATE	
FILE NAME	
USER NAME	
DESIGNED	
DRAWN	
CHECKED	
DATE	

DATE	
BY	
DESIGNED	
DRAWN	
CHECKED	
DATE	
FILE NAME	
USER NAME	
DESIGNED	
DRAWN	
CHECKED	
DATE	



LAST SAVED = 8/17/2010
 PEN TABLE = V8-Hotf.cb1
 PLOT DRIVER = TR-V8pdr-Block.plt

FILE NAME =	it:\07078\cad\t\plans\099-0876882-XSSht-IL3.dgn
USER NAME =	berrechmann
DESIGNED -	REVISIED -
DRAWN -	REVISIED -
CHECKED -	REVISIED -
DATE -	REVISIED -

PLOT SCALE =	10.0005' / IN.
PLOT DATE =	8/9/2010 10:22:14 AM

DESIGNED -	REVISIED -
DRAWN -	REVISIED -
CHECKED -	REVISIED -
DATE -	REVISIED -

STATE OF ILLINOIS
 DEPARTMENT OF TRANSPORTATION



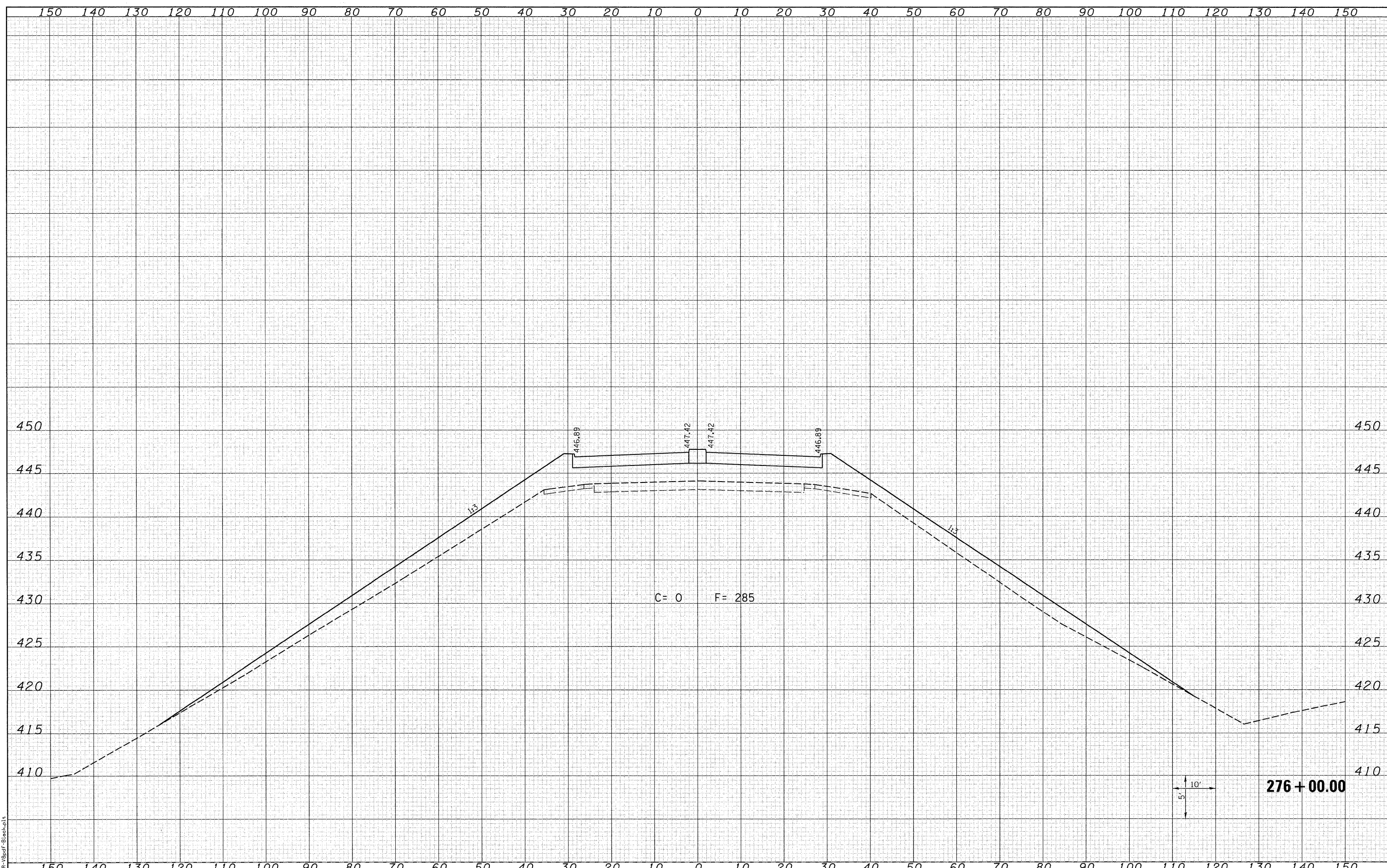
IL 3 CROSS SECTIONS

SCALE: 1"=10'H ±5'V SHEET NO. 10 OF 25 SHEETS STA. 275+90.50 TO STA. 275+90.50

F.A.P. RTE.	SECTION	COUNTY	TOTAL SHEETS	SHEET NO.
312	64-IVBR	ST. CLAIR	259	238
CONTRACT NO. 76882			ILLINOIS FED. AID PROJECT	

DATE	
BY	
FINAL SURVEY	SURVEYED
NOTE BOOK	PLOTTED
NO.	TEMPLATE
	AREAS CHECKED

DATE	
BY	
ORIGINAL SURVEY	SURVEYED
NOTE BOOK	PLOTTED
NO.	TEMPLATE
	AREAS CHECKED



LAST SAVED = 8/4/2010
 PEN TABLE = VB-Hgt.tbl
 PLOT DRIVER = TR-VBpdf-Block.plt

FILE NAME =
 r:\07078\ced\1\plans\099-0876882-XSht-IL3.dwg

USER NAME = bartechmann
 PLOT SCALE = 10.0005' / IN.
 PLOT DATE = 8/9/2010 10:22:15 AM

DESIGNED -
 DRAWN -
 CHECKED -
 DATE -

REVISED -
 REVISED -
 REVISED -
 REVISED -

STATE OF ILLINOIS
 DEPARTMENT OF TRANSPORTATION



IL 3 CROSS SECTIONS

SCALE: 1"=10'H =5'V

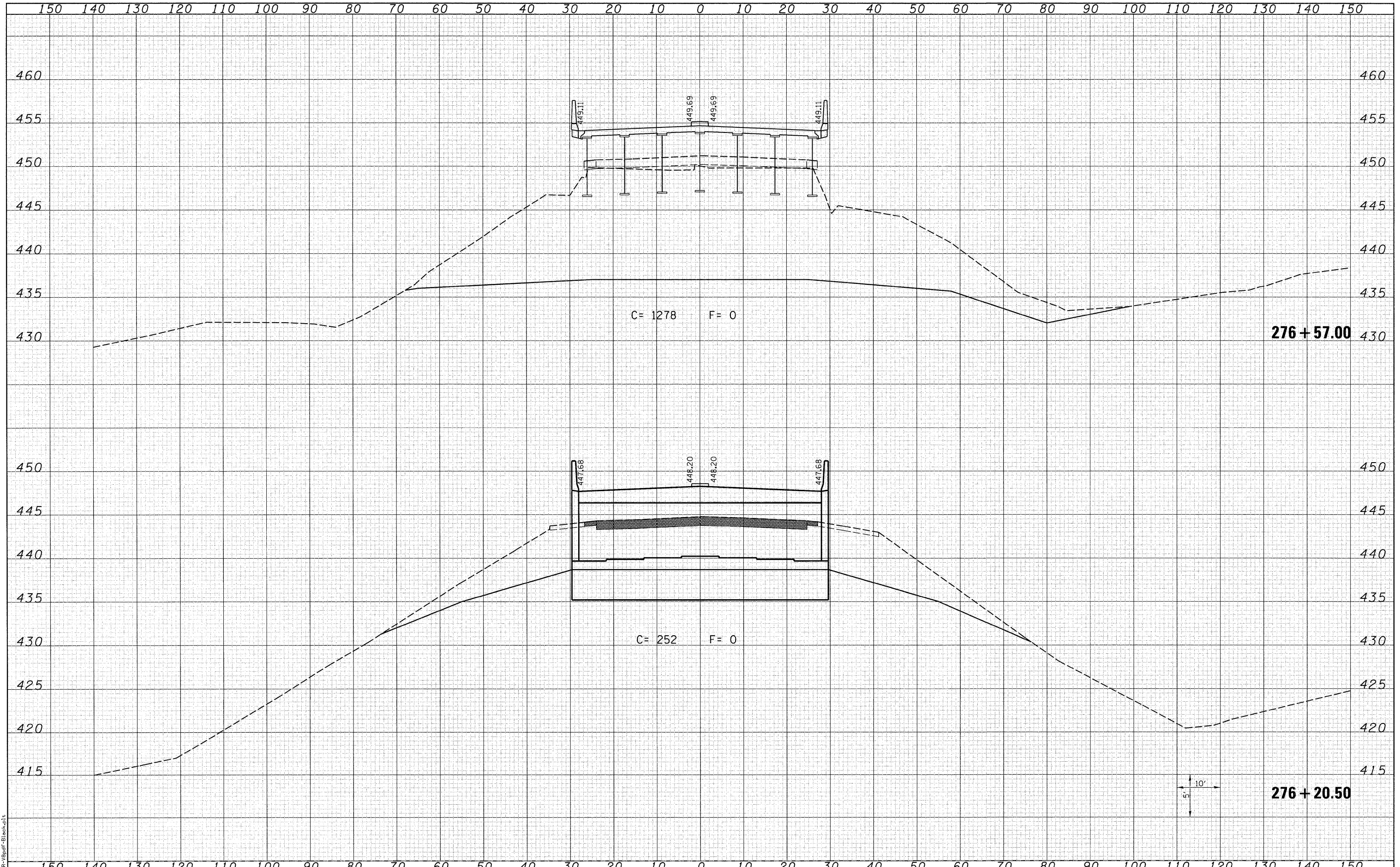
SHEET NO. 11 OF 25 SHEETS

STA. 276+00.00 TO STA. 276+00.00

F.A.P. RTE.	SECTION	COUNTY	TOTAL SHEETS	SHEET NO.
312	64-1VBR	ST. CLAIR	259	239
			CONTRACT NO. 76882	
ILLINOIS FED. AID PROJECT				

DATE	
BY	
REVISIONS	
NO.	
DATE	
BY	
REVISIONS	
NO.	
DATE	
BY	
REVISIONS	
NO.	
DATE	
BY	
REVISIONS	
NO.	
DATE	
BY	
REVISIONS	
NO.	

DATE	
BY	
REVISIONS	
NO.	
DATE	
BY	
REVISIONS	
NO.	
DATE	
BY	
REVISIONS	
NO.	
DATE	
BY	
REVISIONS	
NO.	



LAST SAVED = 8/4/2010
 PEN TABLE = VB-Half.tbl
 PLOT DRIVER = TP-105df-Block.plt

FILE NAME =	h:\07078\cad\t\plans\099-D876882-XSSht-IL3.dgn
USER NAME =	beriechmann
DESIGNED -	REVISIED -
DRAWN -	REVISIED -
CHECKED -	REVISIED -
PLOT DATE = 8/9/2010 10:22:16 AM	DATE -

PLOT SCALE = 10.0005' / IN.	CHECKED -	REVISIED -
	DATE -	REVISIED -

DESIGNED -	REVISIED -
DRAWN -	REVISIED -
CHECKED -	REVISIED -
DATE -	REVISIED -

STATE OF ILLINOIS
 DEPARTMENT OF TRANSPORTATION



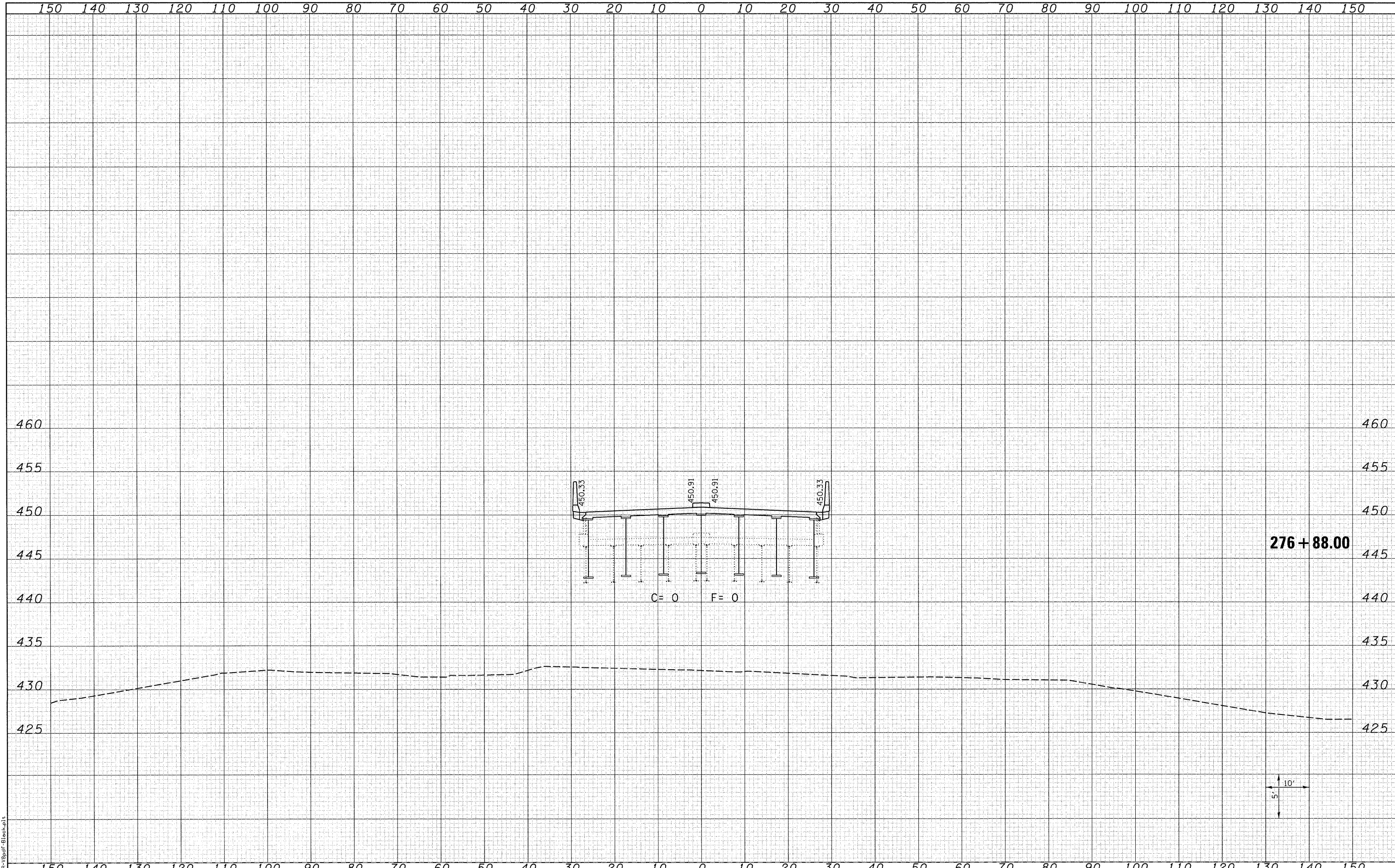
IL 3 CROSS SECTIONS

SCALE: 1=10'H =5'V SHEET NO. 12 OF 25 SHEETS STA. 276+20.50 TO STA. 276+57.00

F.A.P. RTE. 312	SECTION 64-1VBR	COUNTY ST. CLAIR	TOTAL SHEETS 259	SHEET NO. 240
CONTRACT NO. 76882				ILLINOIS FED. AID PROJECT

DATE	
BY	
FINAL SURVEY	
NOTED SURVEY	
PLOTTED	
TEMPLATE	
AREAS	
CHECKED	

DATE	
BY	
ORIGINAL SURVEY	
NOTED SURVEY	
PLOTTED	
TEMPLATE	
AREAS	
CHECKED	



LAST SAVED = 8/4/2010
 PEN TABLE = VB-Hot.tbl
 PLOT DRIVER = TR-09pdf-Black.plt

FILE NAME =
 h:\07078\cad\t\plans\099-D876882-XSht-IL3.dwg

USER NAME = beriechmann
 PLOT SCALE = 10.0005' / IN.
 PLOT DATE = 8/9/2010 10:22:17 AM

DESIGNED -
 DRAWN -
 CHECKED -
 DATE -

REVISED -
 REVISED -
 REVISED -
 REVISED -

**STATE OF ILLINOIS
 DEPARTMENT OF TRANSPORTATION**

**HORNER &
 SHIFRIN, INC**
 ENGINEERS

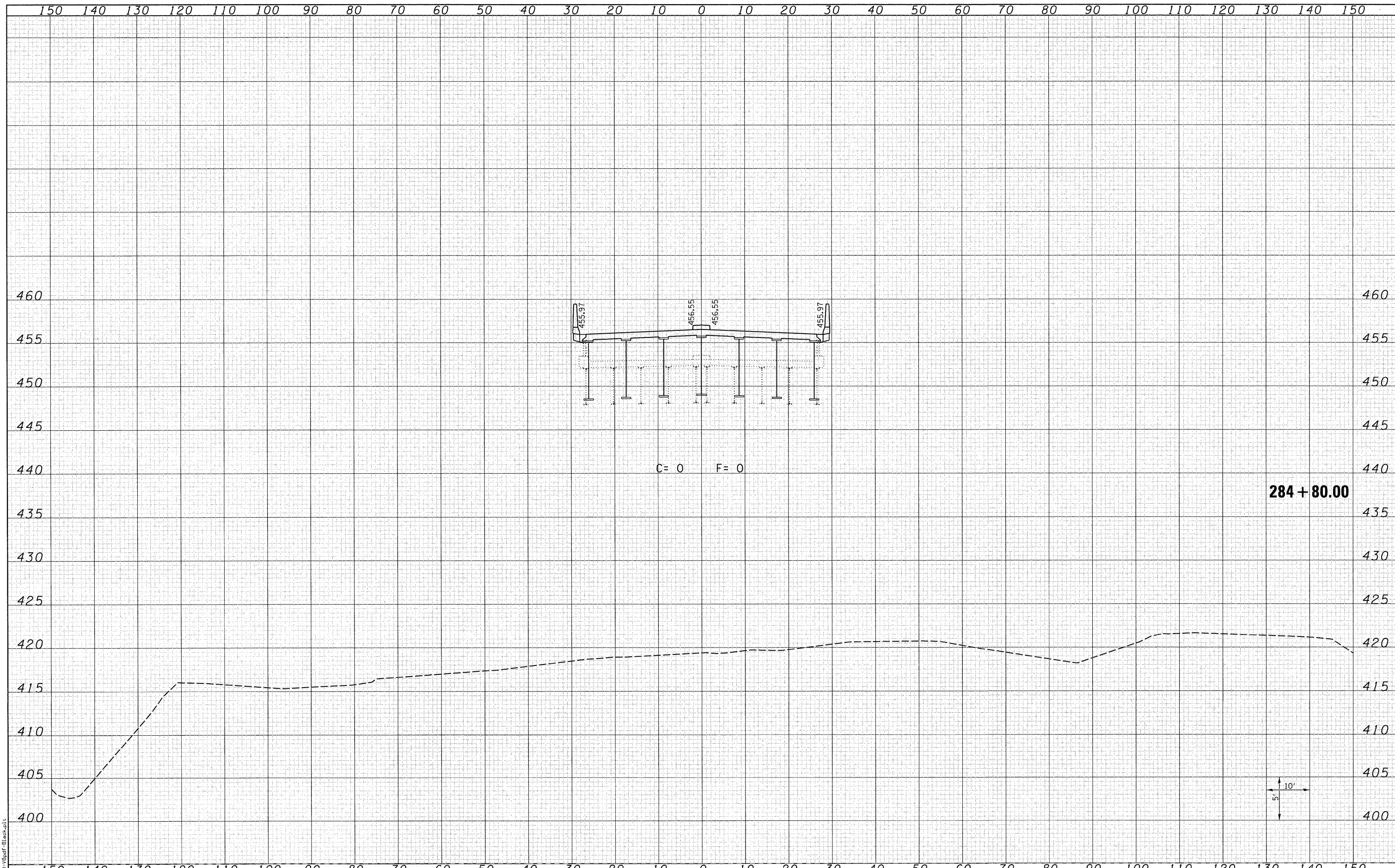
IL 3 CROSS SECTIONS

SCALE: 1=10'H =5'V SHEET NO. 13 OF 25 SHEETS STA. 276+88.00 TO STA. 276+88.00

F.A.P. RTE.	SECTION	COUNTY	TOTAL SHEETS	SHEET NO.
312	64-1VBR	ST. CLAIR	259	241
CONTRACT NO. 76882				
ILLINOIS FED. AID PROJECT				

DATE	
BY	
SURVEYED	
PLOTTED	
TEMPLATE	
AREAS	
CHECKED	
FINAL SURVEY	
NOTE BOOK	
NO.	

DATE	
BY	
SURVEYED	
PLOTTED	
TEMPLATE	
AREAS	
CHECKED	
ORIGINAL SURVEY	
NOTE BOOK	
NO.	

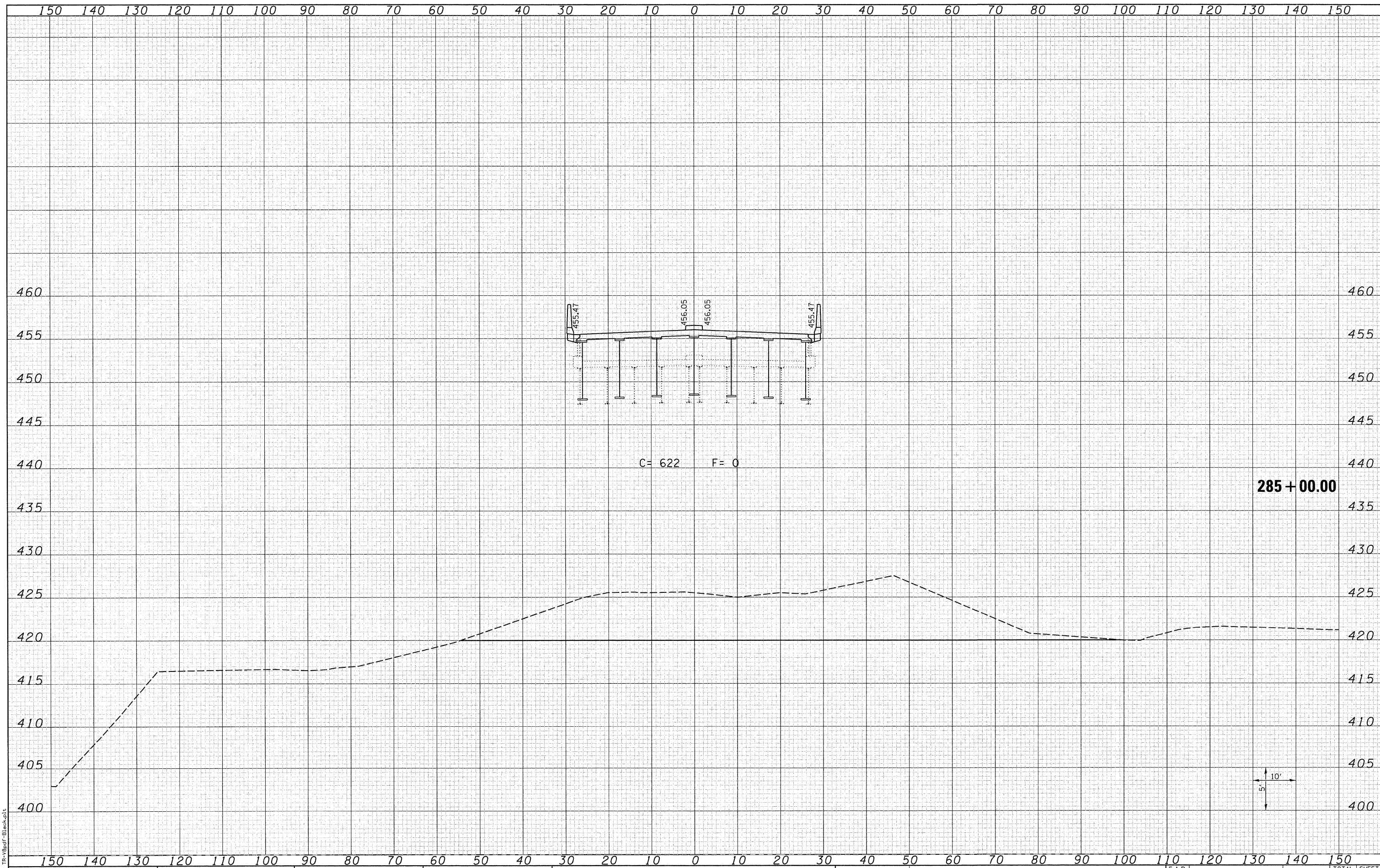


LAST SAVED = 8/4/2010
 PEN TABLE = VB-Hgt.tbl
 PLOT DRIVER = TR-0pdr-f-0aach.plt

FILE NAME =	USER NAME = berrechmann	DESIGNED -	REVISED -	STATE OF ILLINOIS DEPARTMENT OF TRANSPORTATION		IL 3 CROSS SECTIONS		F.A.P. RTE.	SECTION	COUNTY	TOTAL SHEETS	SHEET NO.
1:\07070\cad\1\plans\099-0876882-XSht-IL3.dwg	PLLOT SCALE = 10.0005' / IN.	DRAWN -	REVISED -					312	64-IVBR	ST. CLAIR	259	242
PLLOT DATE = 8/9/2010 10:22:18 AM	DATE -	CHECKED -	REVISED -			SCALE: 1=10'H =5'V		SHEET NO. 14 OF 25 SHEETS	STA. 284+80.00 TO STA. 284+80.00	CONTRACT NO. 76882		
		DATE -	REVISED -					ILLINOIS FED. AID PROJECT				

DATE	
BY	
DESIGNED	
DRAWN	
CHECKED	
REVISIONS	
NO.	

DATE	
BY	
DESIGNED	
DRAWN	
CHECKED	
REVISIONS	
NO.	



LAST SAVED = 8/4/2010
 PEN TABLE = V8-Hs1f.cb1
 PLOT DRIVER = TR-V8pdf-Block.plt

FILE NAME =
 USER NAME = bersechmann
 PLOT SCALE = 10.0005' / IN.
 PLOT DATE = 8/9/2010 10:22:20 AM

DESIGNED -
 DRAWN -
 CHECKED -
 DATE -

REVISED -
 REVISED -
 REVISED -
 REVISED -

STATE OF ILLINOIS
 DEPARTMENT OF TRANSPORTATION

HORNER &
 SHIFRIN, INC.
 ENGINEERS

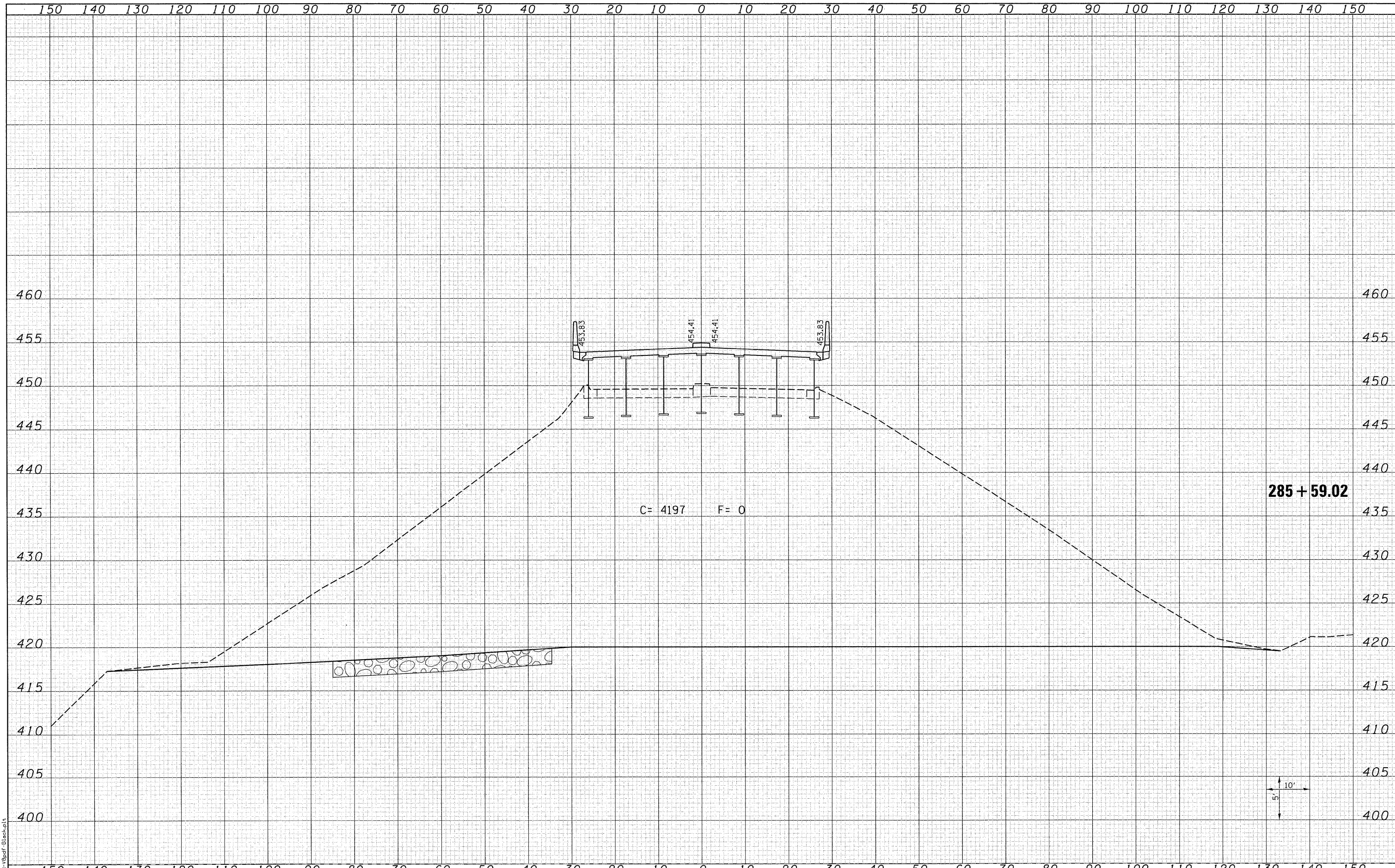
IL 3 CROSS SECTIONS

SCALE: 1=10'H =5'V SHEET NO. 15 OF 25 SHEETS STA. 285+00.00 TO STA. 285+00.00

F.A.P. RTE.	SECTION	COUNTY	TOTAL SHEETS	SHEET NO.
312	64-1VBR	ST. CLAIR	259	243
CONTRACT NO. 76882			ILLINOIS FED. AID PROJECT	

DATE	
BY	
SURVEYED	
PLOTTED	
TEMPLATE	
AREAS	
CHECKED	
NO.	

DATE	
BY	
ORIGINAL SURVEY	
PLOTTED	
TEMPLATE	
AREAS	
CHECKED	
NO.	



LAST SAVED = 8/4/2018
 PEN TABLE = V8-Haif.tb1
 PLOT DRIVER = TR-8pdf-backup.t

FILE NAME =	h:\07078\cad\plans\099-D876882-XSSht-IL3.dwg
USER NAME =	berrschmann
DESIGNED -	
DRAWN -	
CHECKED -	
PLOT DATE =	8/9/2018 10:22:21 AM

DESIGNED -	
REVISD -	
CHECKED -	
REVISD -	
DATE -	
REVISD -	

STATE OF ILLINOIS
 DEPARTMENT OF TRANSPORTATION



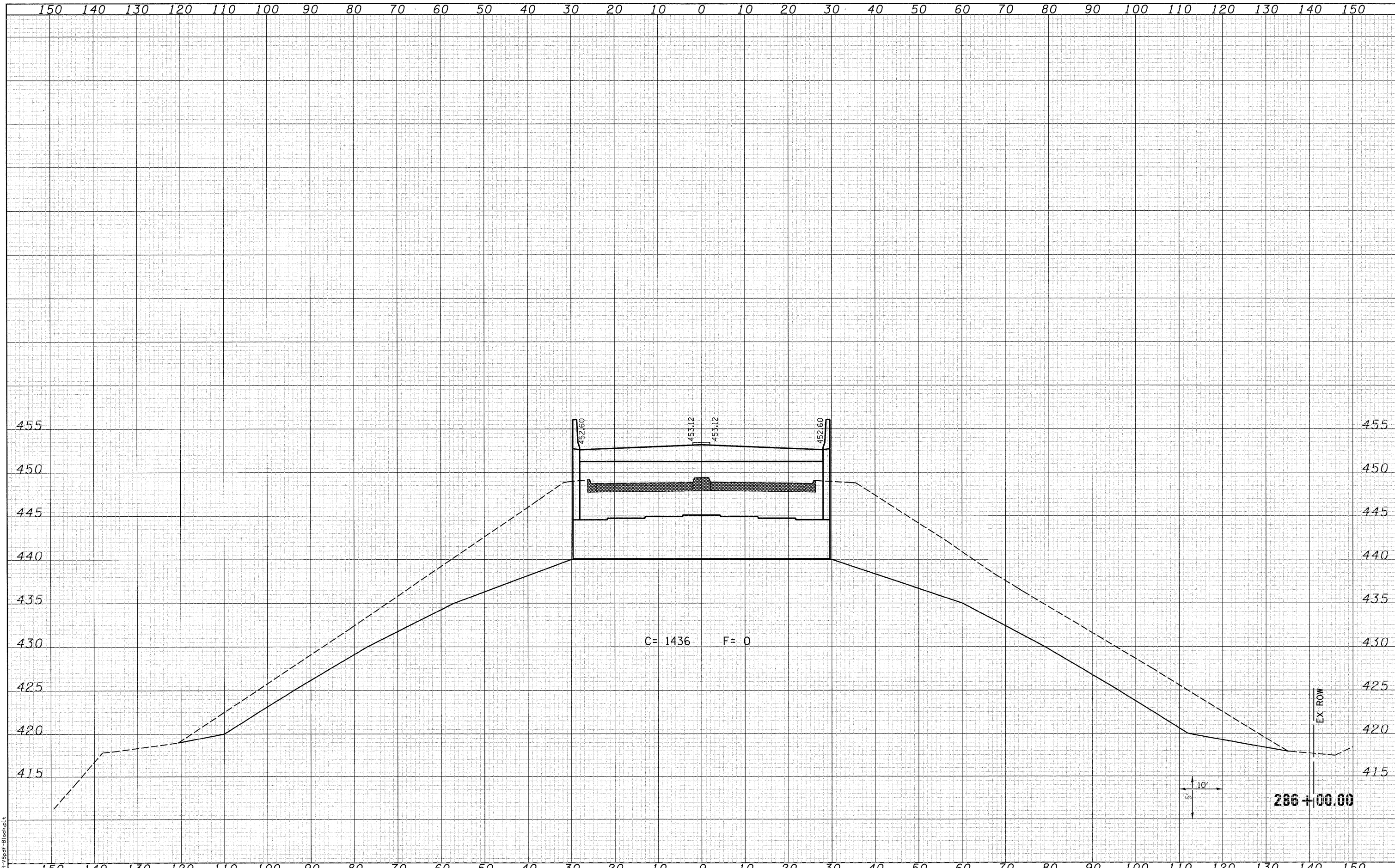
IL 3 CROSS SECTIONS

SCALE: 1=10'H =5'V SHEET NO. 16 OF 25 SHEETS STA. 285+59.02 TO STA. 285+59.02

F.A.P. RTE.	SECTION	COUNTY	TOTAL SHEETS	SHEET NO.
312	64-IVBR	ST. CLAIR	259	244
CONTRACT NO. 76882			ILLINOIS FED. AID PROJECT	

DATE	
BY	
SURVEYED	
PLOTTED	
TEMPLATE	
AREAS	
CHECKED	
FINAL SURVEY	
NOTE BOOK	
NO.	

DATE	
BY	
SURVEYED	
PLOTTED	
TEMPLATE	
AREAS	
CHECKED	
ORIGINAL SURVEY	
NOTE BOOK	
NO.	



LAST SAVED = 8/17/2010
 PEN TABLE = VB-Hat.tbl
 PLOT DRIVER = TR-VBpf-B1ack.plt

FILE NAME =	USER NAME = beriechmann
:\07078\cad\st\plans\099-0876882-XSht-IL3.dwg	
PLOT SCALE = 10.0005' / IN.	CHECKED -
PLOT DATE = 8/9/2010 10:22:22 AM	DATE -

DESIGNED -	REVISED -
DRAWN -	REVISED -
CHECKED -	REVISED -
DATE -	REVISED -

STATE OF ILLINOIS
DEPARTMENT OF TRANSPORTATION

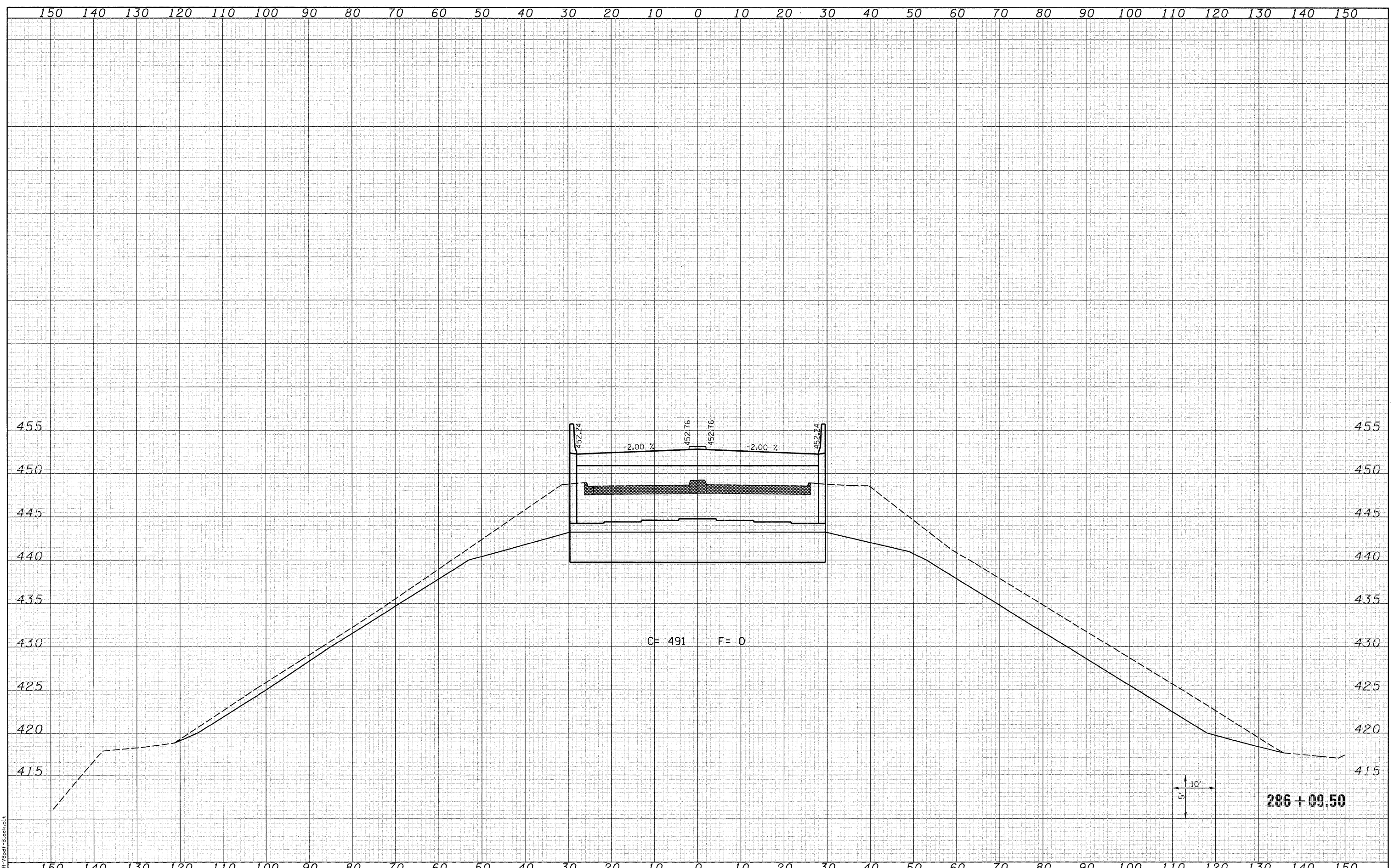
HORNER & SHIFRIN, INC.
 ENGINEERS
 SCALE: 1"=10'H -5"V

IL 3 CROSS SECTIONS	
SHEET NO. 17 OF 25 SHEETS	STA. 286+00.00 TO STA. 286+00.00

F.A.P. RTE.	SECTION	COUNTY	TOTAL SHEETS	SHEET NO.
312	64-IVBR	ST. CLAIR	259	245
CONTRACT NO. 76882				
ILLINOIS FED. AID PROJECT				

DATE	
BY	
STARTED	
PLOTTED	
TEMPLATE	
AREAS	
CHECKED	
FINAL SURVEY	
NOTE BOOK	
NO.	

DATE	
BY	
ORIGINAL SURVEY	
NOTE BOOK	
NO.	
STARTED	
PLOTTED	
TEMPLATE	
AREAS	
CHECKED	



LAST SAVED = 8/4/2010
 PEN TABLE = 98-Half.tbl
 PLOT DRIVER = T:\1809f-B\plot.plt

FILE NAME =
 USER NAME = bartschmann
 PLOT SCALE = 10.0005' / IN.
 PLOT DATE = 8/9/2010 10:22:23 AM

DESIGNED -
 DRAWN -
 CHECKED -
 DATE -

REVISED -
 REVISED -
 REVISED -
 REVISED -

STATE OF ILLINOIS
 DEPARTMENT OF TRANSPORTATION



IL 3 CROSS SECTIONS

SCALE: 1=10'H =5'V

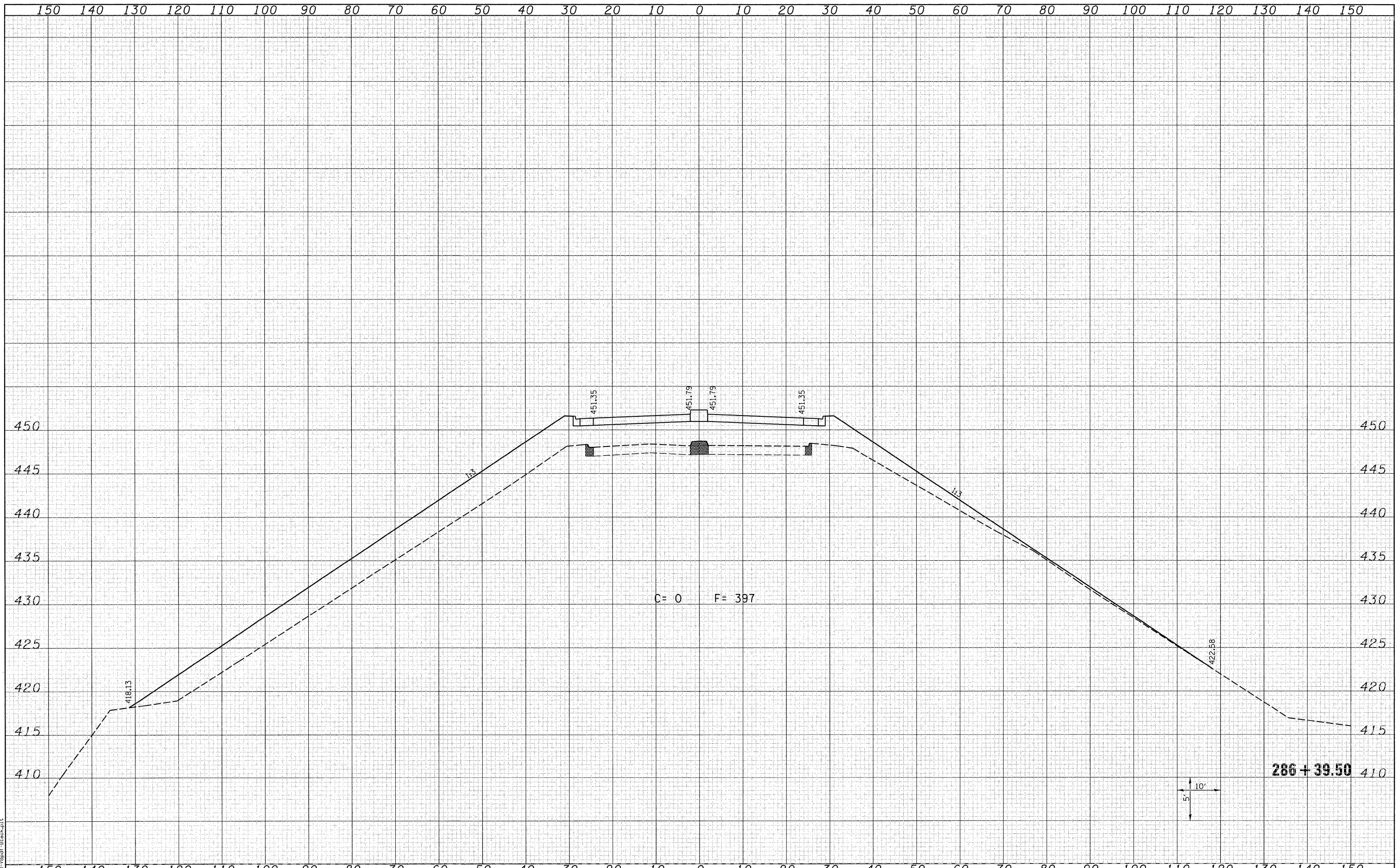
SHEET NO. 18 OF 25 SHEETS

STA. 286+09.50 TO STA. 286+09.50

F.A.P. RTE.	SECTION	COUNTY	TOTAL SHEETS	SHEET NO.
312	64-IVBR	ST. CLAIR	259	246
CONTRACT NO. 76882				
ILLINOIS FED. AID PROJECT				

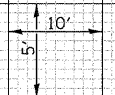
DATE	
BY	
FINAL SURVEY	
NOTE BOOK	
NO.	
SURVEYED	
PLOTTED	
TEMPLATE	
AREAS	
CHECKED	

DATE	
BY	
ORIGINAL SURVEY	
NOTE BOOK	
NO.	
SURVEYED	
PLOTTED	
TEMPLATE	
AREAS	
CHECKED	



C = 0 F = 397

286 + 39.50



LAST SAVED = 8/4/2010
 PEN TABLE = 18-Hgt.tbl
 PLOT DRIVER = TR-86dfr-Block.plt

FILE NAME =	it:\07078\cad\1\plans\099-0876882-XSSht-IL 3.dwg
USER NAME =	berrechmann
DESIGNED -	REVISD -
DRAWN -	REVISD -
CHECKED -	REVISD -
DATE -	REVISD -

PLOT SCALE =	10.0005' / IN.
PLOT DATE =	8/9/2010 10:22:24 AM

**STATE OF ILLINOIS
 DEPARTMENT OF TRANSPORTATION**



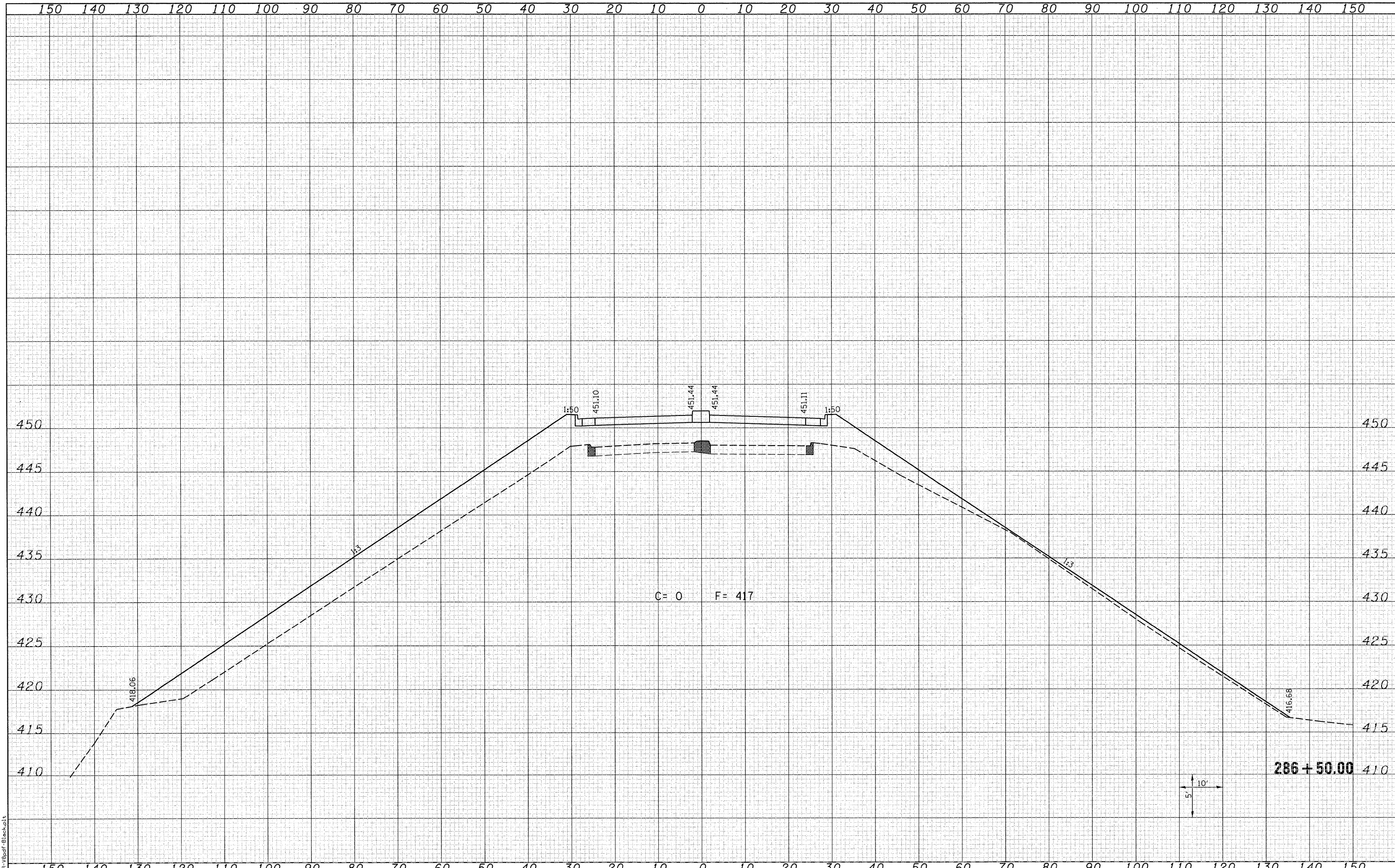
IL 3 CROSS SECTIONS

SCALE: 1=10'H =5'V SHEET NO. 19 OF 25 SHEETS STA. 286+39.50 TO STA. 286+39.50

F.A.P. RTE.	SECTION	COUNTY	TOTAL SHEETS	SHEET NO.
312	64-IVBR	ST. CLAIR	259	247
CONTRACT NO. 76882			ILLINOIS FED. AID PROJECT	

DATE	
BY	
SURVEYED	
PLOTTED	
TEMPLATE	
AREAS	
CHECKED	
FINAL SURVEY	
NOTE BOOK	
NO.	

DATE	
BY	
SURVEYED	
PLOTTED	
TEMPLATE	
AREAS	
CHECKED	
ORIGINAL SURVEY	
NOTE BOOK	
NO.	



FILE NAME =
 USER NAME = bariechmann
 DESIGNED -
 DRAWN -
 CHECKED -
 DATE -

DESIGNED -
 DRAWN -
 CHECKED -
 DATE -

DESIGNED -
 DRAWN -
 CHECKED -
 DATE -

DESIGNED -
 DRAWN -
 CHECKED -
 DATE -

STATE OF ILLINOIS
 DEPARTMENT OF TRANSPORTATION

HORNER &
 SHIFRIN, INC
 ENGINEERS

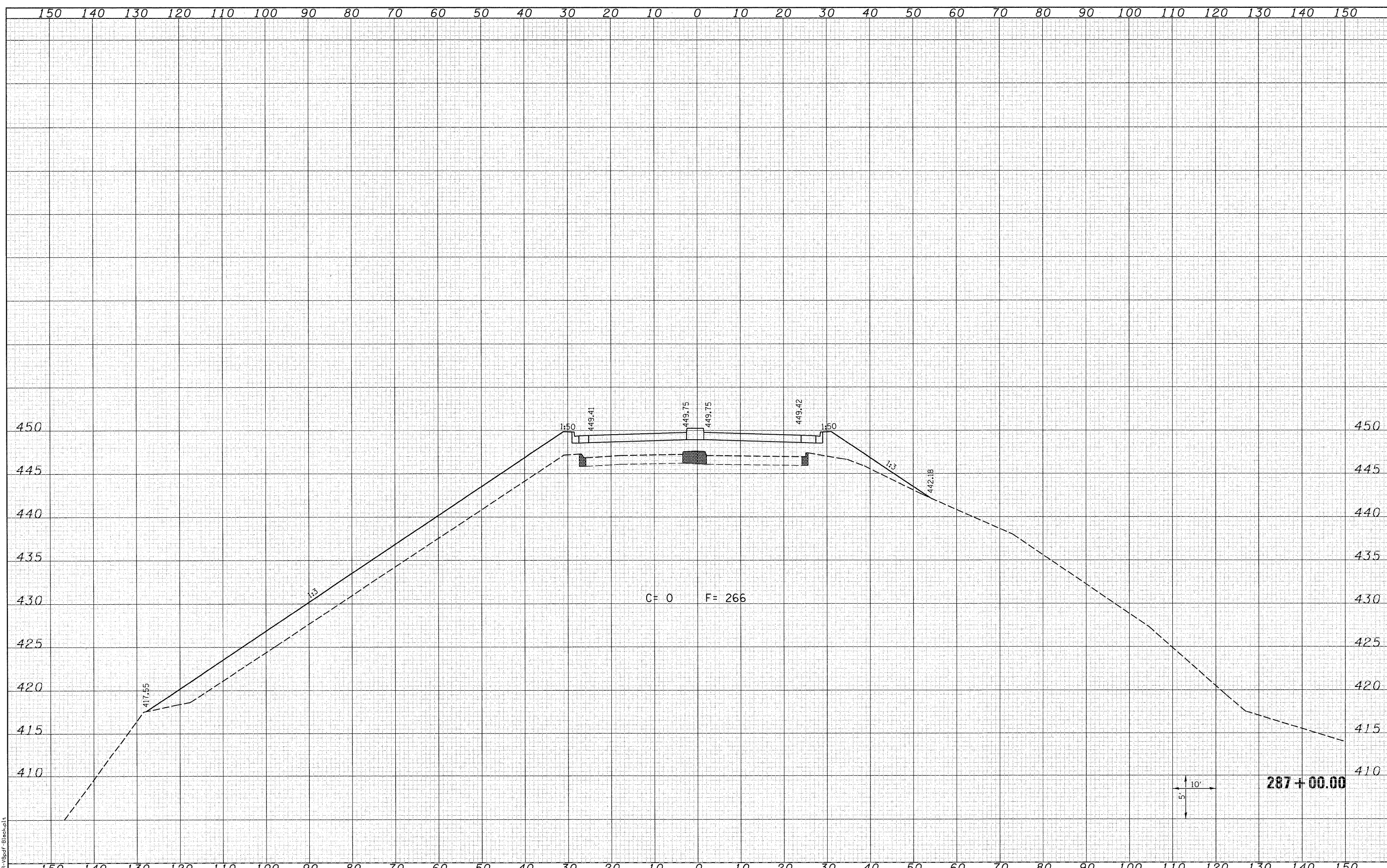
IL 3 CROSS SECTIONS
 SCALE: 1"=10'H =5'V
 SHEET NO. 20 OF 25 SHEETS
 STA. 286+50.00 TO STA. 286+50.00

F.A.P. RTE.	SECTION	COUNTY	TOTAL SHEETS	SHEET NO.
312	64-1VBR	ST. CLAIR	259	248
CONTRACT NO. 76882				
ILLINOIS FED. AID PROJECT				

LAST SAVED = 8/4/2010
 PEN TABLE = VB-Hdt.tbl
 PLOT DRIVER = TR-VBpdf-BJlockup.plt

DATE	
BY	
SURVEYED	
PLOTTED	
TEMPLATE	
AREAS	
CHECKED	
FINAL SURVEY	
NOTE BOOK	
NO.	

DATE	
BY	
SURVEYED	
PLOTTED	
TEMPLATE	
AREAS	
CHECKED	
ORIGINAL SURVEY	
NOTE BOOK	
NO.	



LAST SAVED = 8/4/2010
 PEN TABLE = VB-Hat.tbl
 PLOT DRIVER = TR-VBpdf-B1back.plt

FILE NAME =
 IT:\07078\cad\tt\plans\099-0876882-XSSht-IL3.dgn

USER NAME = bariechmann
 PLOT SCALE = 10.0005' / IN.
 PLOT DATE = 8/9/2010 10:22:25 AM

DESIGNED -
 DRAWN -
 CHECKED -
 DATE -

REVISED -
 REVISED -
 REVISED -
 REVISED -

STATE OF ILLINOIS
 DEPARTMENT OF TRANSPORTATION



IL 3 CROSS SECTIONS

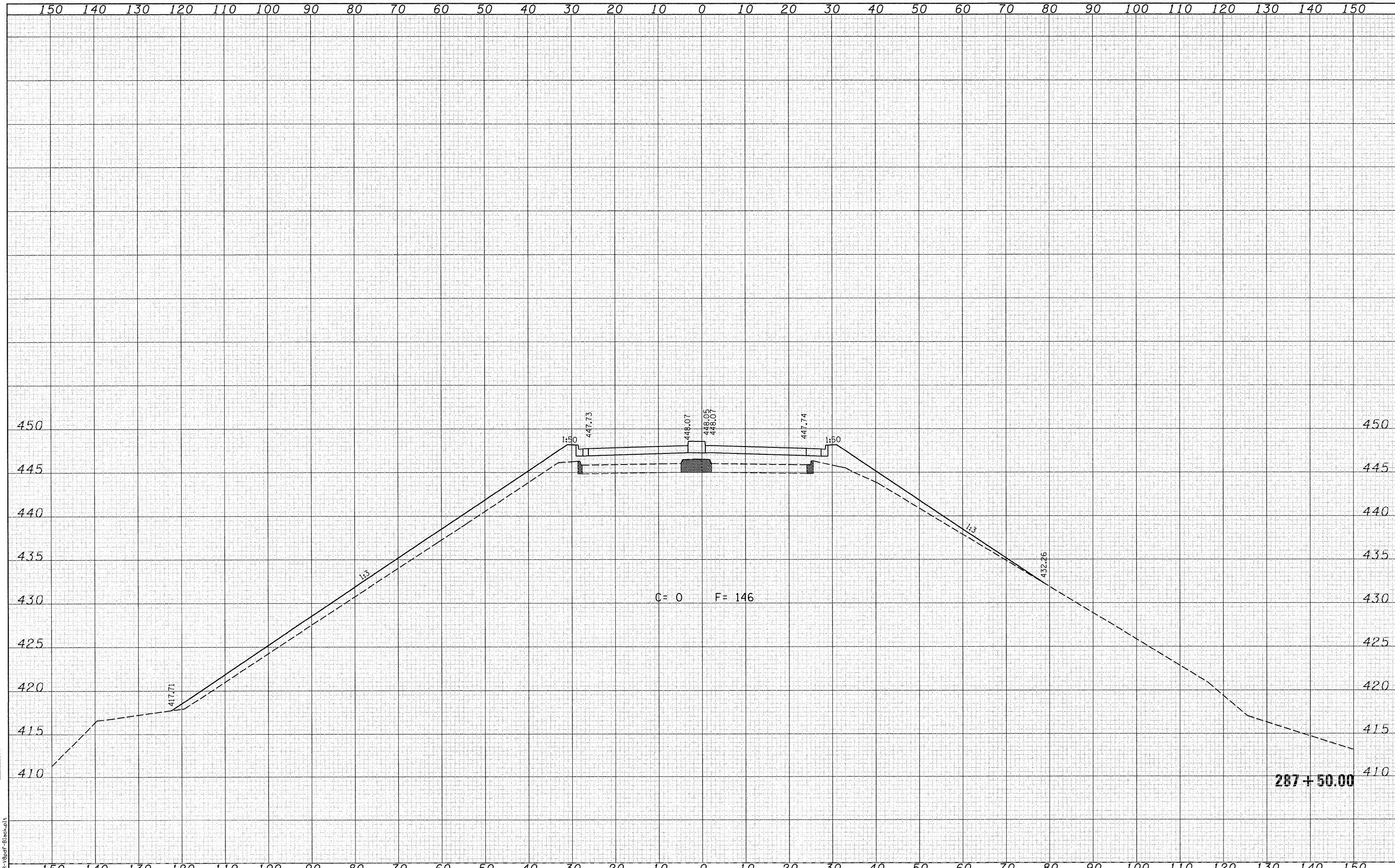
SCALE: 1"=10'H =5'V

SHEET NO. 21 OF 25 SHEETS STA. 287+00.00 TO STA. 287+00.00

F.A.P. RTE.	SECTION	COUNTY	TOTAL SHEETS	SHEET NO.
312	64-1VBR	ST. CLAIR	259	249
CONTRACT NO. 76882			ILLINOIS FED. AID PROJECT	

DATE	
BY	
DESIGNED	
DRAWN	
CHECKED	
REVISIONS	
NO.	

DATE	
BY	
DESIGNED	
DRAWN	
CHECKED	
REVISIONS	
NO.	



C = 0 F = 146

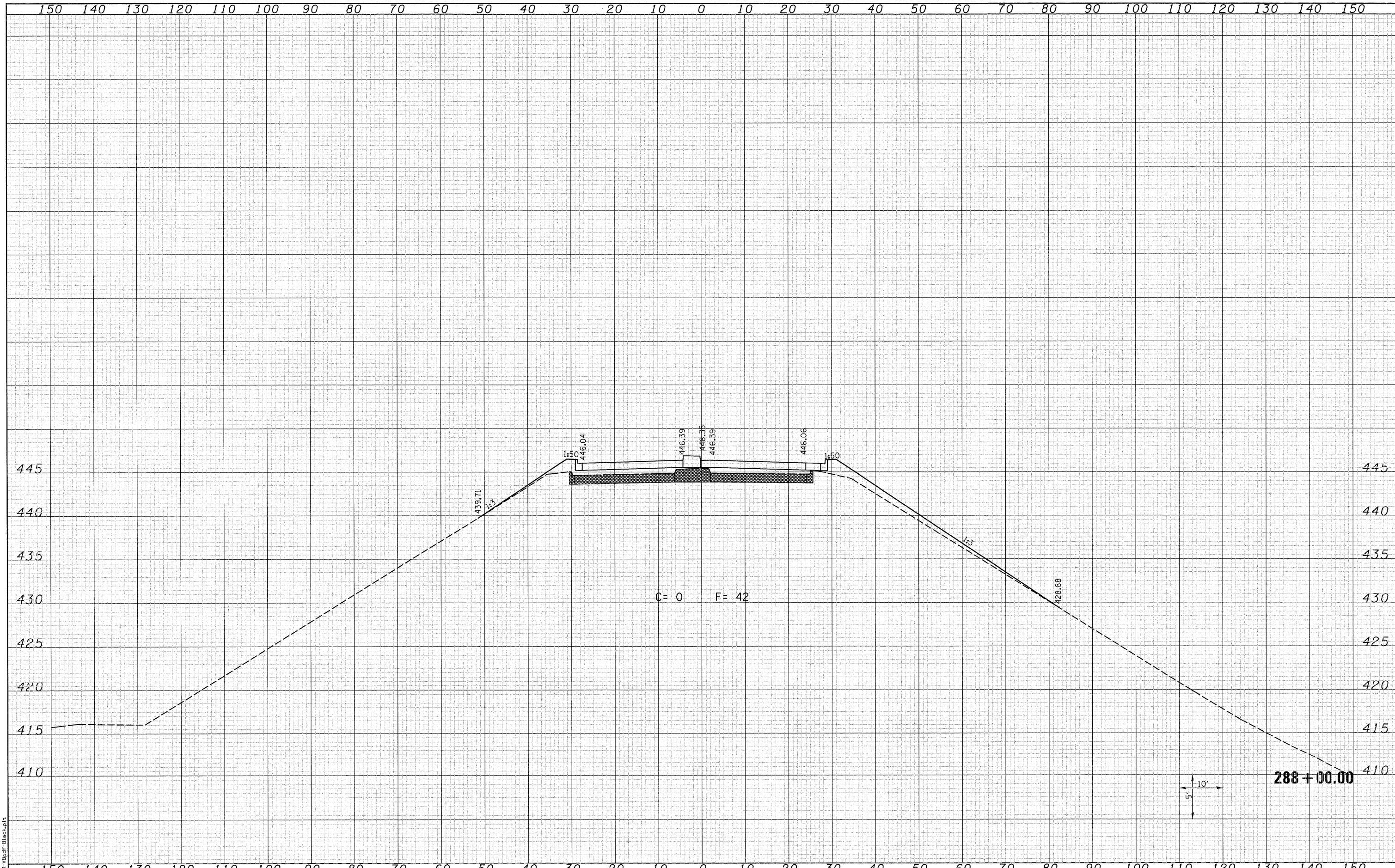
287+50.00

LAST SAVED = 8/4/2010
 PEN TABLE = V8-H01F.tbl
 PLOT DRIVER = TR-V8pdr-B1ackup.plt

FILE NAME = i:\07078\cad\1\plans\099-0876882-XSSht-IL 3.dgn	USER NAME = berrechmann	DESIGNED -	REVISIONS -	STATE OF ILLINOIS DEPARTMENT OF TRANSPORTATION		IL 3 CROSS SECTIONS		F.A.P. RTE.	SECTION	COUNTY	TOTAL SHEETS	SHEET NO.
	PLOT SCALE = 10.0005' / IN.	DRAWN -	REVISIONS -					312	64-1VBR	ST. CLAIR	259	250
	PLOT DATE = 8/9/2010 10:22:26 AM	CHECKED -	REVISIONS -					CONTRACT NO. 76882				
		DATE -	REVISIONS -					ILLINOIS FED. AID PROJECT				
				SCALE: 1=10'H =5'V		SHEET NO. 22 OF 25 SHEETS		STA. 287+50.00 TO STA. 287+50.00				

DATE	
BY	
SURVEYED	
PLOTTED	
TEMPLATE	
AREAS	
CHECKED	
FINL SURVEY	
NOTE BOOK	
NO.	

DATE	
BY	
SURVEYED	
PLOTTED	
TEMPLATE	
AREAS	
CHECKED	
ORIGINAL SURVEY	
NOTE BOOK	
NO.	

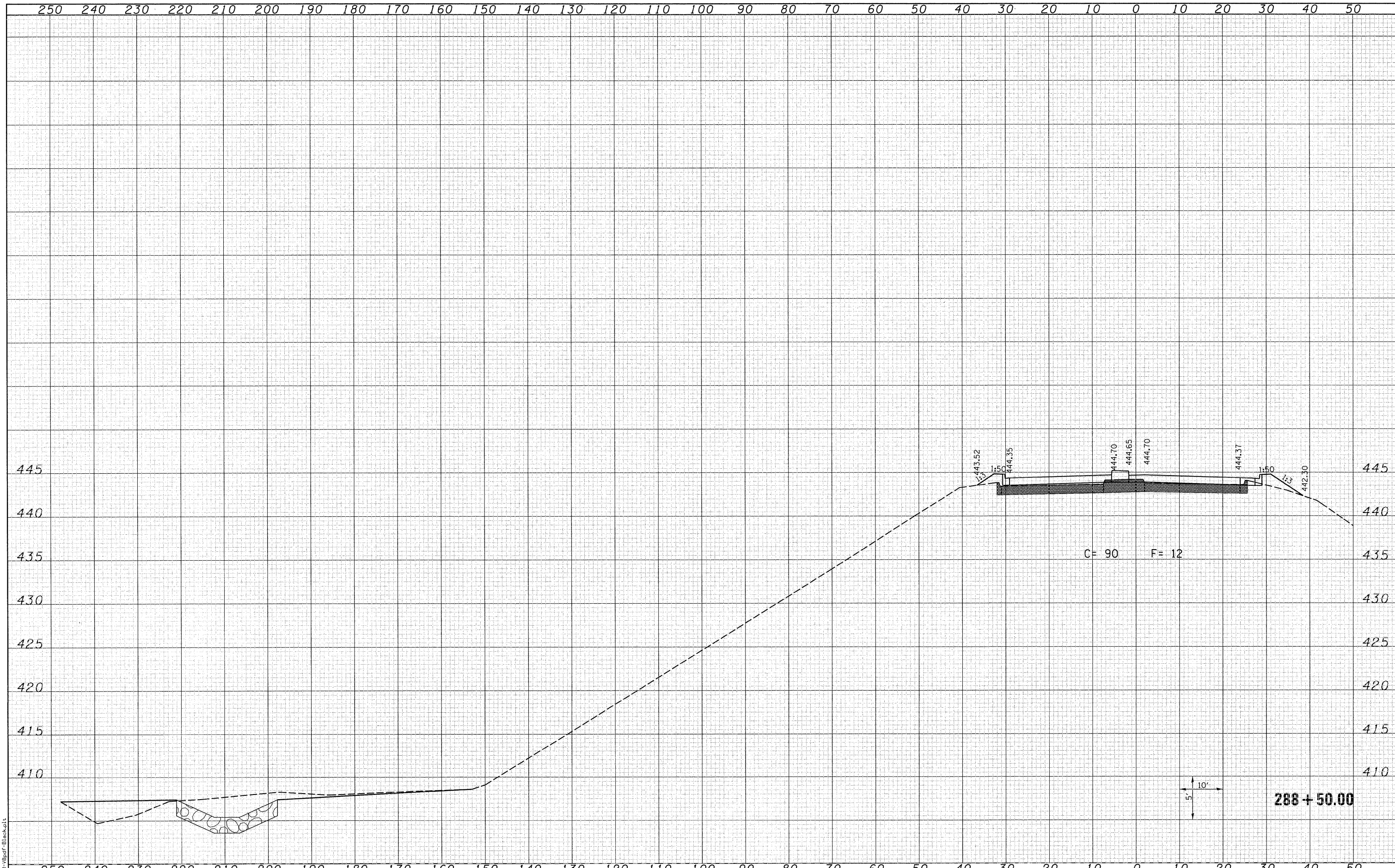


LAST SAVED = 8/4/2010
 PEN TABLE = V8-Hat.tbl
 PLOT DRIVER = TR-V8pdf-Backupt

FILE NAME =	USER NAME = berrechmann	DESIGNED -	REVISIED -	STATE OF ILLINOIS DEPARTMENT OF TRANSPORTATION		IL 3 CROSS SECTIONS		F.A.P. RTE.	SECTION	COUNTY	TOTAL SHEETS	SHEET NO.
1:\07078\cad\t\plans\099-0876882-XSSht-IL 3.dwg	PLOT SCALE = 10.0005' / IN.	DRAWN -	REVISIED -					312	64-IVBR	ST. CLAIR	259	251
PLOT DATE = 8/9/2010 10:22:27 AM	DATE -	CHECKED -	REVISIED -					CONTRACT NO. 76882				
SCALE: 1=10'H =5'V SHEET NO. 23 OF 25 SHEETS STA. 288+00.00 TO STA. 288+00.00								ILLINOIS FED. AID PROJECT				

FINAL SURVEY NO.	SUBMITTED AREAS CHECKED	BY	DATE
NOTE BOOK NO.	TEMPLATE AREAS CHECKED		

ORIGINAL SURVEY NO.	SUBMITTED AREAS CHECKED	BY	DATE
NOTE BOOK NO.	TEMPLATE AREAS CHECKED		

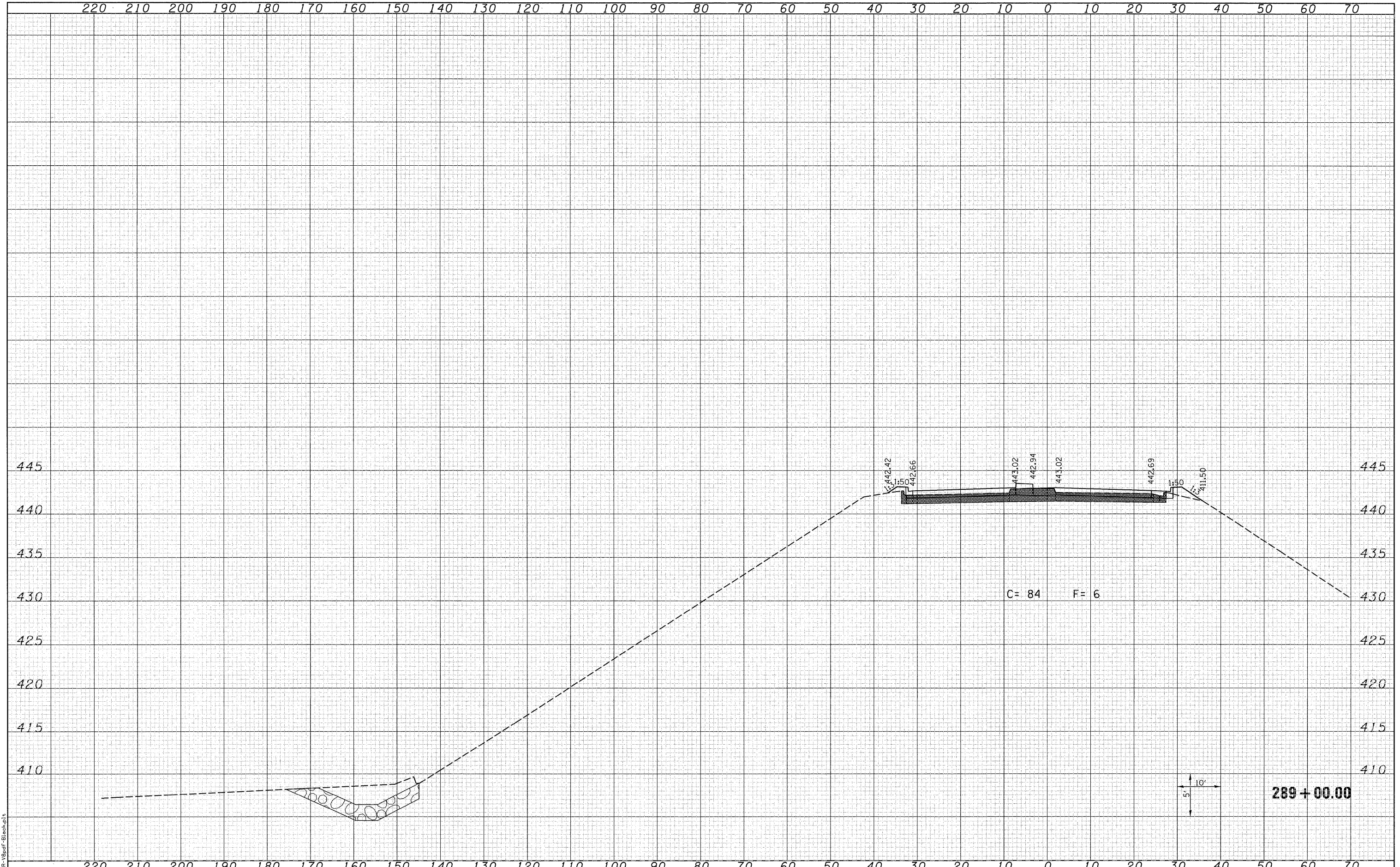


LAST SAVED = 8/1/2010
 PEN TABLE = 18-Hot.tbl
 PLOT DRIVER = TR-8pdf-Block.plt

FILE NAME =	USER NAME = beriechmann	DESIGNED -	REVISED -	STATE OF ILLINOIS DEPARTMENT OF TRANSPORTATION	HORNER & SHIFRIN, INC. ENGINEERS	IL 3 CROSS SECTIONS		F.A.P. RTE.	SECTION	COUNTY	TOTAL SHEETS	SHEET NO.
it:\07078\cad\t\plns\099-0876882-XSht-IL3.dgn		DRAWN -	REVISED -			312	64-IVBR	ST. CLAIR	259	252		
PLOT SCALE = 10.0005' / IN.		CHECKED -	REVISED -			CONTRACT NO. 76882						
PLOT DATE = 8/9/2010 10:22:28 AM		DATE -	REVISED -			ILLINOIS FED. AID PROJECT						
				SCALE: 1=10'H =5'V		SHEET NO. 24 OF 25 SHEETS		STA. 288+50.00 TO STA. 288+50.00				

DATE	
BY	
FINAL SURVEY	
NOTED	
PLOTTED	
TEMPLATE	
AREAS	
CHECKED	
NO.	

DATE	
BY	
ORIGINAL SURVEY	
NOTED	
PLOTTED	
TEMPLATE	
AREAS	
CHECKED	
NO.	



LAST SAVED = 8/4/2010
 PEN TABLE = V8-Hat.rvb1
 PLOT DRIVER = TR-V8pdf-B1tech.plt

FILE NAME =
 I:\07078\ced\1\plans\099-0876882-XSSht-IL3.dwg

USER NAME = bartechmann
 PLOT SCALE = 10.0005' / IN.
 PLOT DATE = 8/9/2010 10:22:29 AM

DESIGNED -
 DRAWN -
 CHECKED -
 DATE -

REVISED -
 REVISED -
 REVISED -
 REVISED -

STATE OF ILLINOIS
 DEPARTMENT OF TRANSPORTATION



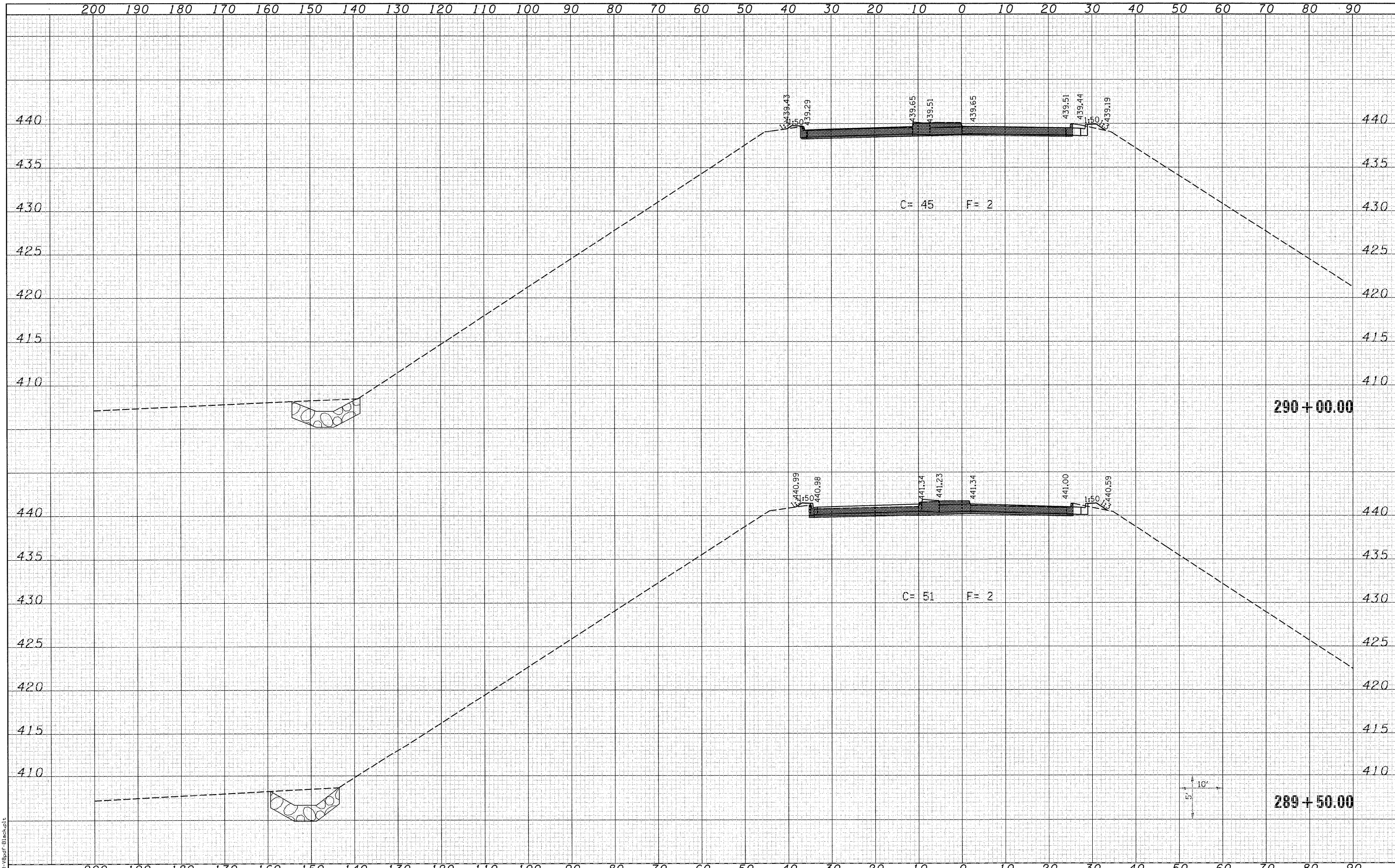
IL 3 CROSS SECTIONS

SCALE: 1"=10'H =5'V SHEET NO. 25 OF 25 SHEETS STA. 289+00.00 TO STA. 289+00.00

F.A.P. RTE.	SECTION	COUNTY	TOTAL SHEETS	SHEET NO.
312	64-1VBR	ST. CLAIR	259	253
CONTRACT NO. 76882			ILLINOIS FED. AID PROJECT	

DATE	
BY	
SURVEYED	
PLOTTED	
TEMPLATE	
AREAS	
CHECKED	
FINISH	
NO. BOOK	
NOTE	
NO.	

DATE	
BY	
SURVEYED	
PLOTTED	
TEMPLATE	
AREAS	
CHECKED	
ORIGINAL	
NO. BOOK	
NOTE	
NO.	

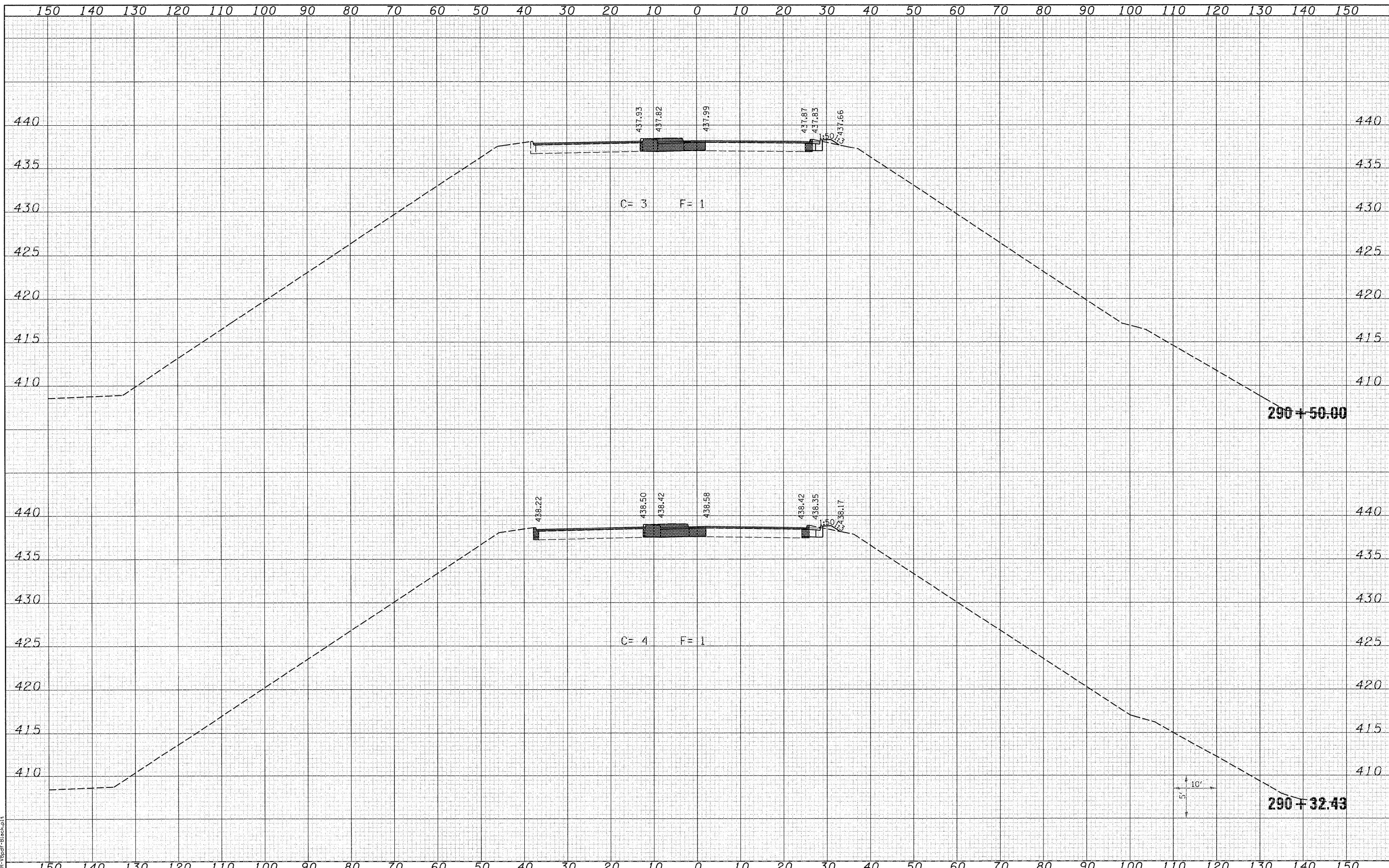


LAST SAVED = 8/17/2010
 PEN TABLE = V8-Hat.tbl
 PLOT DRIVER = TR-V8pdf-Backupt

FILE NAME = h:\07078\cad\t\plans\099-0876882-XSSht-IL 3.dwg	USER NAME = beriechmann	DESIGNED -	REVISED -	STATE OF ILLINOIS DEPARTMENT OF TRANSPORTATION		IL 3 CROSS SECTIONS		F.A.P. RTE. 312	SECTION 64-IVBR	COUNTY ST. CLAIR	TOTAL SHEETS 259	SHEET NO. 254	
PLOT SCALE = 10.0005' / IN.	CHECKED -	REVISED -	REVISED -			SCALE: 1=10'H =5'V	SHEET NO. 25 OF 25 SHEETS	STA. 289+50.00 TO STA. 290+00.00	CONTRACT NO. 76882		ILLINOIS FED. AID PROJECT		
PLOT DATE = 8/9/2010 10:22:30 AM	DATE -	REVISED -	REVISED -										

DATE	
BY	
SURVEYED	
PLOTTED	
TEMPLATE	
AREAS CHECKED	
FINAL SURVEY	
NOTE BOOK	
NO.	

DATE	
BY	
SURVEYED	
PLOTTED	
TEMPLATE	
AREAS CHECKED	
ORIGINAL SURVEY	
NOTE BOOK	
NO.	



LAST SAVED = 8/4/2010
 PEN TABLE = VB-HotF.tbl
 PLOT DRIVER = TR-VBprof-BI-backup.plt

FILE NAME =
 USER NAME = berrechmann
 PLOT SCALE = 10.0005' / IN.
 PLOT DATE = 8/9/2010 10:22:31 AM

DESIGNED -
 DRAWN -
 CHECKED -
 DATE -

REVISED -
 REVISED -
 REVISED -
 REVISED -

**STATE OF ILLINOIS
 DEPARTMENT OF TRANSPORTATION**



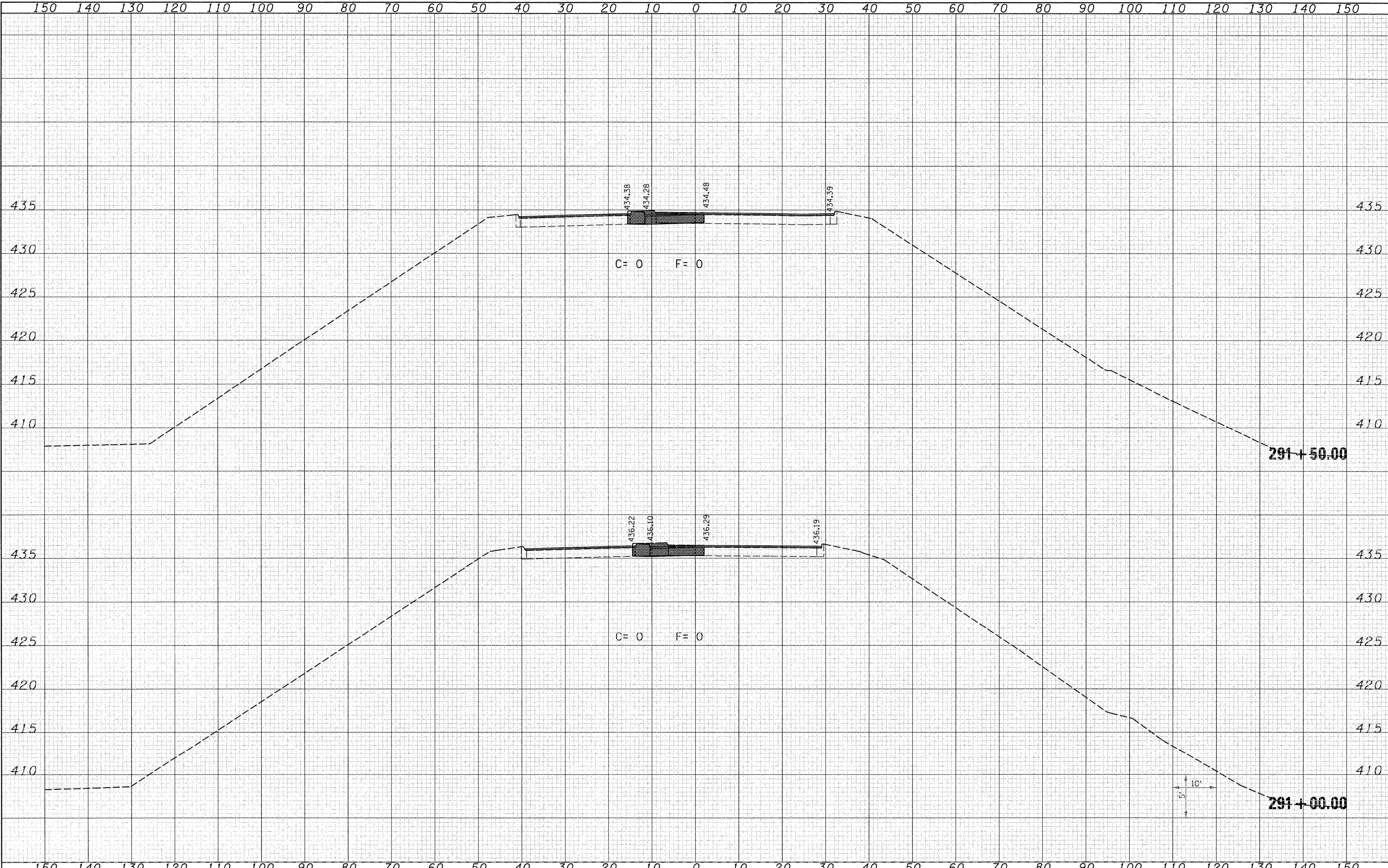
IL 3 CROSS SECTIONS

SCALE: 1"=10'H =5'V SHEET NO. 25 OF 25 SHEETS STA. 290+32.43 TO STA. 290+50.00

F.A.P. RTE.	SECTION	COUNTY	TOTAL SHEETS	SHEET NO.
312	64-1VBR	ST. CLAIR	259	255
CONTRACT NO. 76882			ILLINOIS FED. AID PROJECT	

DATE	
BY	
DESIGNED	
DRAWN	
CHECKED	
DATE	
REVISIONS	
NO.	

DATE	
BY	
DESIGNED	
DRAWN	
CHECKED	
DATE	
REVISIONS	
NO.	



LAST SAVED = 8/4/2010
 PEN TABLE = V8-Hof1.tbl
 PLOT DRIVER = TR-V8puf-B1ockup1t

FILE NAME =
 USER NAME = barteckmann
 PLOT SCALE = 10.0005' / IN.
 PLOT DATE = 8/9/2010 10:22:32 AM

DESIGNED -
 DRAWN -
 CHECKED -
 DATE -

REVISED -
 REVISED -
 REVISED -
 REVISED -

STATE OF ILLINOIS
 DEPARTMENT OF TRANSPORTATION



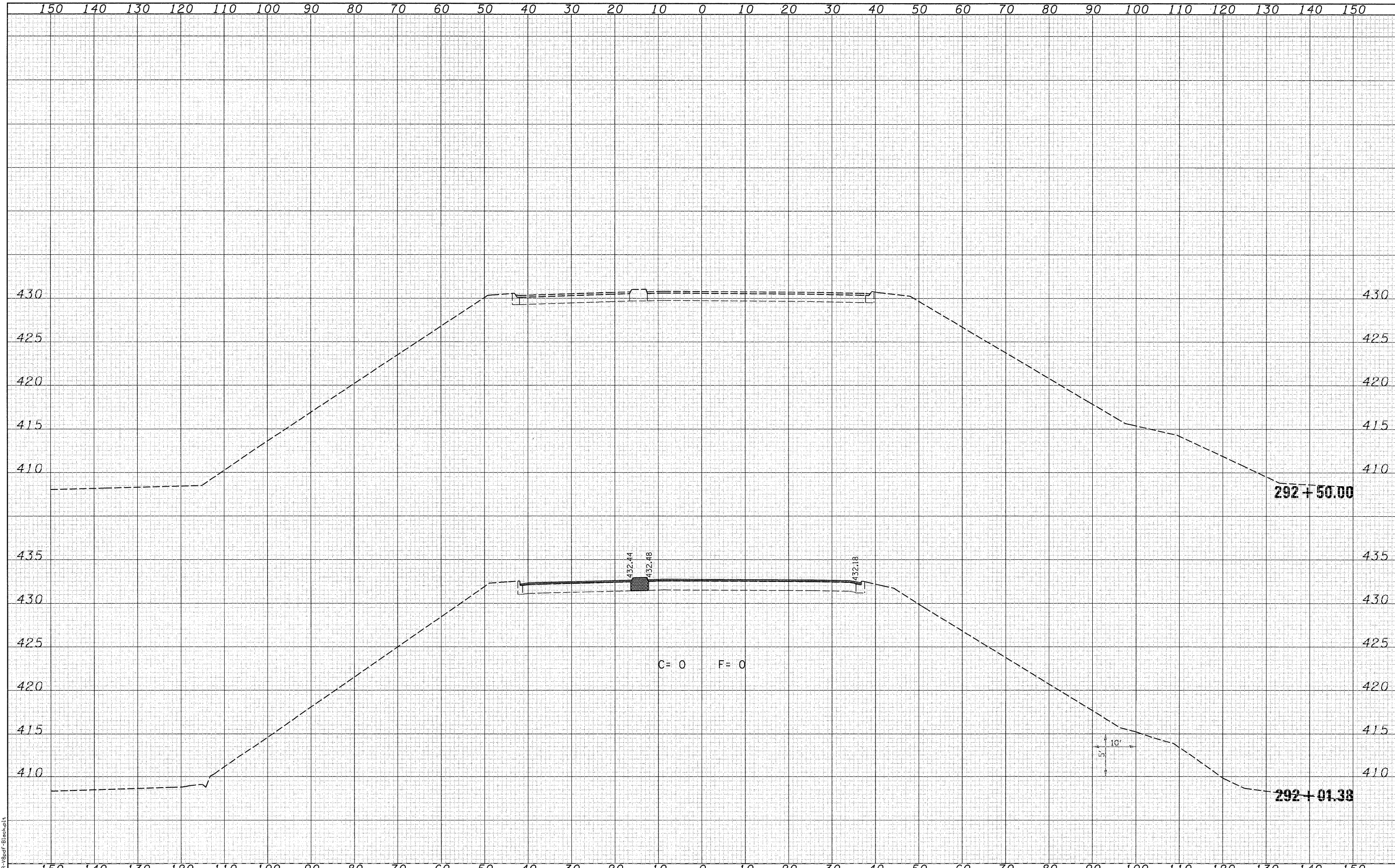
IL 3 CROSS SECTIONS

SCALE: 1=10'H =5'V SHEET NO. 25 OF 25 SHEETS STA. 291+00.00 TO STA. 291+50.00

F.A.P. RTE.	SECTION	COUNTY	TOTAL SHEETS	SHEET NO.
312	64-IVBR	ST. CLAIR	259	256
CONTRACT NO. 76882				
ILLINOIS FED. AID PROJECT				

DATE	
BY	
DESIGNED	
PLOTTED	
TEMPLATE	
AREAS CHECKED	
FINAL SURVEY NOTE BOOK NO.	

DATE	
BY	
DESIGNED	
PLOTTED	
TEMPLATE	
AREAS CHECKED	
ORIGINAL SURVEY NOTE BOOK NO.	



LAST SAVED = 8/4/2010
 PEN TABLE = 18-Hof.f.b1
 PLOT DRIVER = TR-VBpdf-B1back.plt

FILE NAME =
 USER NAME = beriechmann
 PLOT SCALE = 10.0005' / IN.
 PLOT DATE = 8/9/2010 10:22:32 AM

DESIGNED -
 DRAWN -
 CHECKED -
 DATE -

REVISED -
 REVISED -
 REVISED -
 REVISED -

STATE OF ILLINOIS
 DEPARTMENT OF TRANSPORTATION



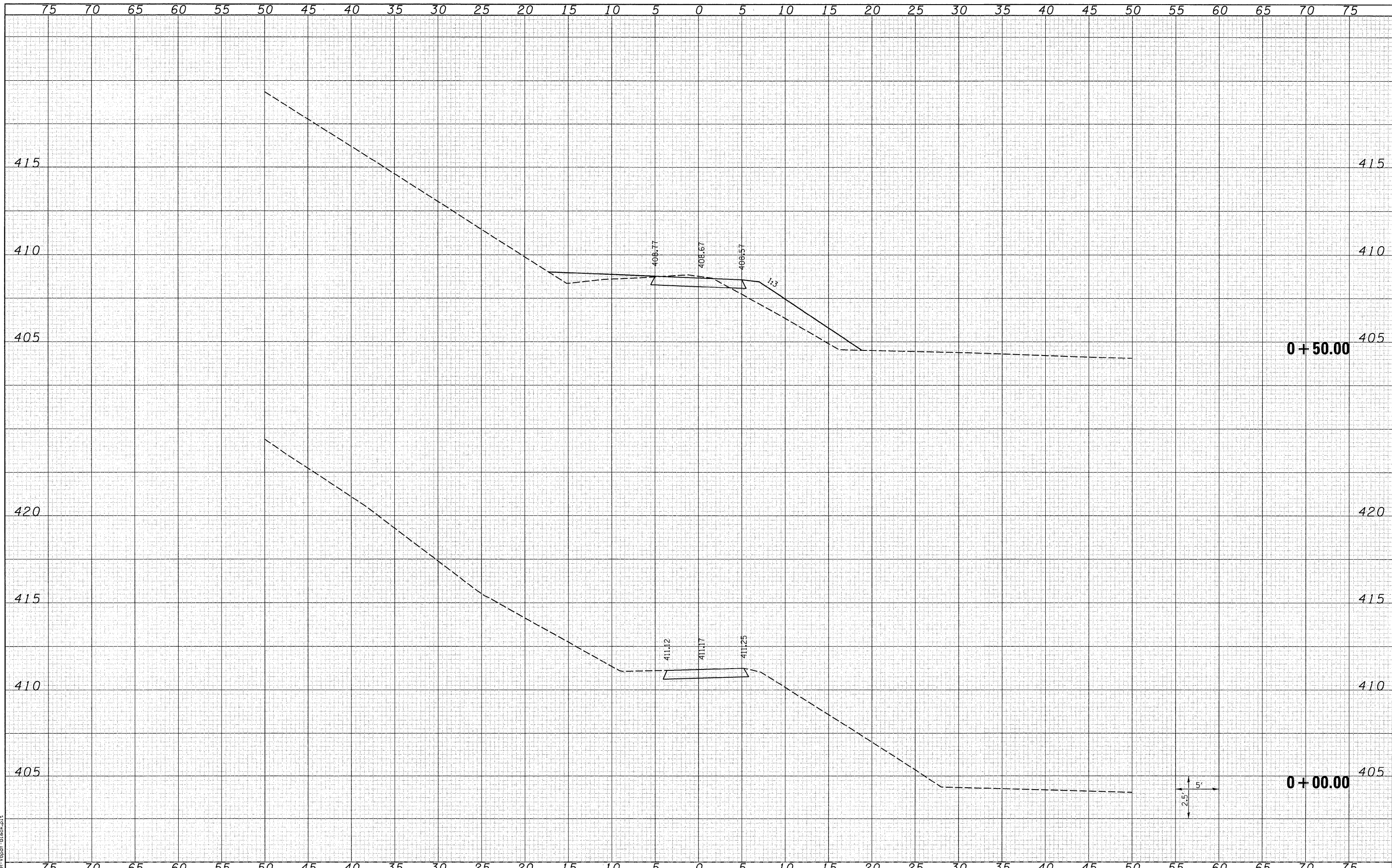
IL 3 CROSS SECTIONS

SCALE: 1=10'H =5'V SHEET NO. 25 OF 25 SHEETS STA. 292+01.38 TO STA. 292+50.00

F.A.P. RTE.	SECTION	COUNTY	TOTAL SHEETS	SHEET NO.
312	64-IVBR	ST. CLAIR	259	257
CONTRACT NO. 76882			ILLINOIS FED. AID PROJECT	

DATE	
BY	
DESIGNED	
PLOTTED	
TEMPLATE	
AREAS CHECKED	
FINAL SURVEY	
NOTE BOOK	
NO.	

DATE	
BY	
DESIGNED	
PLOTTED	
TEMPLATE	
AREAS CHECKED	
ORIGINAL SURVEY	
NOTE BOOK	
NO.	



LAST SAVED = 8/4/2018
 PEN TABLE = V8-HaT.tbl
 PLOT DRIVER = TR-V8pdfBlock.plt

FILE NAME =
 USER NAME = bariemann
 PLOT SCALE = 5.0002' / IN.
 PLOT DATE = 8/9/2018 10:22:34 AM

DESIGNED -
 DRAWN -
 CHECKED -
 DATE -

REVISED -
 REVISED -
 REVISED -
 REVISED -

STATE OF ILLINOIS
 DEPARTMENT OF TRANSPORTATION



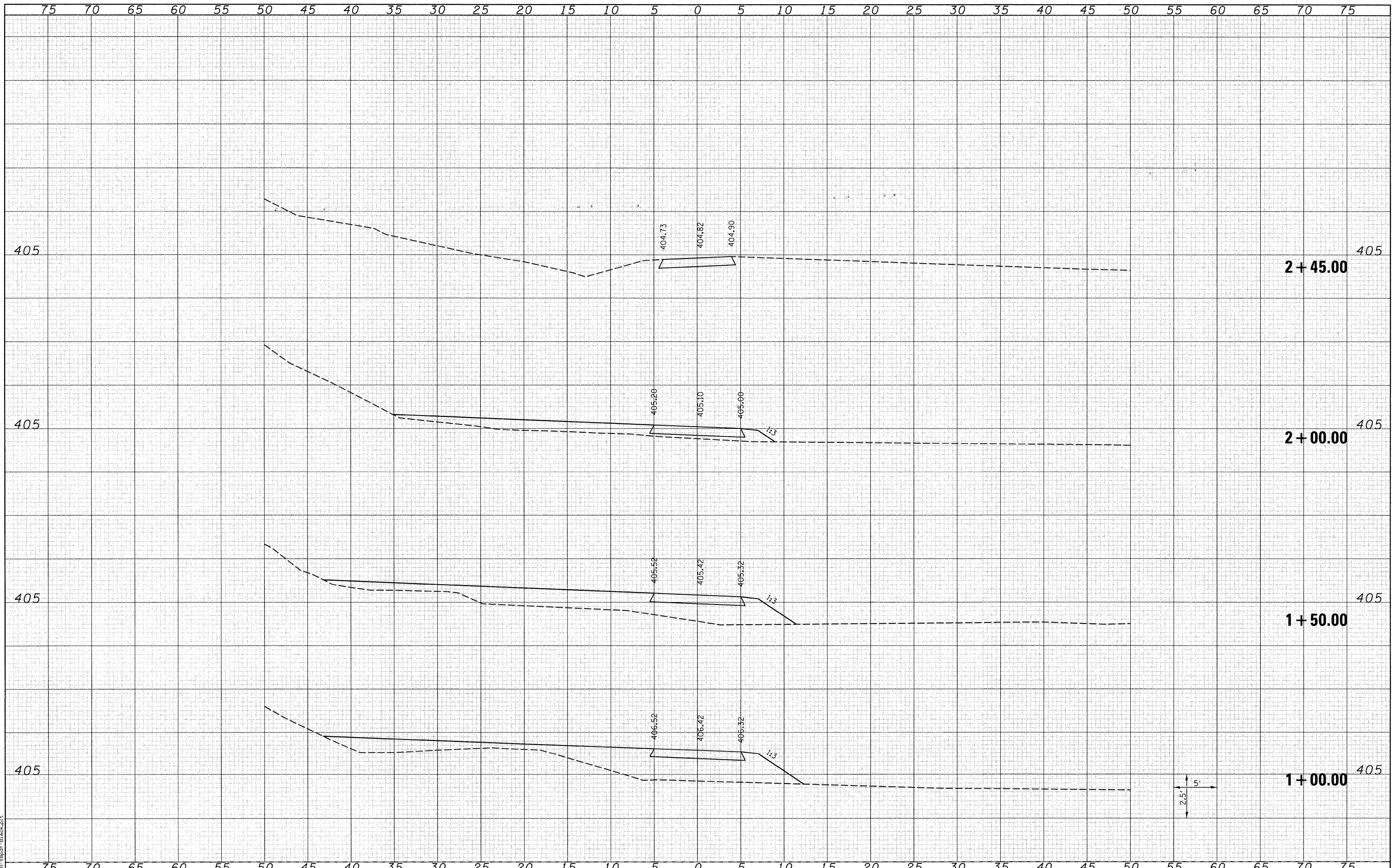
BIKE TRAIL CROSS SECTIONS

SCALE: 1"=5'H =2.5"V SHEET NO. 1 OF 2 SHEETS STA. +00.00 TO STA. +50.00

F.A.P. RTE.	SECTION	COUNTY	TOTAL SHEETS	SHEET NO.
312	64-IVBR	ST. CLAIR	259	258
CONTRACT NO. 76882			ILLINOIS FED. AID PROJECT	

DATE	
BY	
ORIGINAL SURVEY	
NOTED	
PLOTTED	
TEMPLATE	
AREAS	
CHECKED	
NO.	

DATE	
BY	
ORIGINAL SURVEY	
NOTED	
PLOTTED	
TEMPLATE	
AREAS	
CHECKED	
NO.	



LAST SAVED = 8/4/2010
 PEN TABLE = 0-Half.tbl
 PLOT DRIVER = TR-10gprf-Block.plt

FILE NAME =	USER NAME = beriechmann	DESIGNED -	REVISED -	STATE OF ILLINOIS DEPARTMENT OF TRANSPORTATION		BIKE TRAIL CROSS SECTIONS		F.A.P. RTE.	SECTION	COUNTY	TOTAL SHEETS	SHEET NO.
1:\07078\oad\1\plans\100-D876882-XSht-BikeTrail.dgn	PLOT SCALE = 5.0002' / IN.	DRAWN -	REVISED -			312	64-IVBR	ST. CLAIR	259	259		
PLOT DATE = 8/9/2010 10:22:35 AM	DATE -	CHECKED -	REVISED -			CONTRACT NO. 76882						
						ILLINOIS FED. AID PROJECT						

SCALE: 1=5'H =2.5'V SHEET NO. 2 OF 2 SHEETS STA. 1+00.00 TO STA. 2+45.00