

| | | | | |
|-------------|---------|----------|--------------------|-----------|
| F.A.I. RTE. | SECTION | COUNTY | TOTAL SHEETS | SHEET NO. |
| 70 | 3-4BI-1 | BOND | 35 | 1 |
| | | ILLINOIS | CONTRACT NO. 76E23 | |

STATE OF ILLINOIS
DEPARTMENT OF TRANSPORTATION
DIVISION OF HIGHWAYS

**PROPOSED
HIGHWAY PLANS**

FAI ROUTE 70 (I-70)
SECTION 3-4BI-1

REPLACEMENT OF BRIDGE APPROACHES
BOND COUNTY

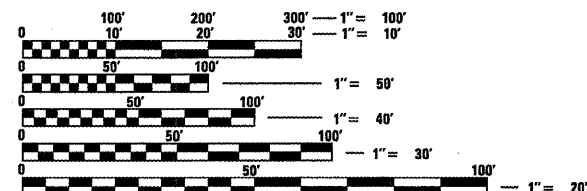
C-98-116-10

D-98-092-10



LOCATION OF SECTION INDICATED THIS: -

- INDEX OF SHEETS
- 1 COVER SHEET
 - 2 STANDARDS, GENERAL NOTES, & COMMITMENTS
 - 3 SUMMARY OF QUANTITIES
 - 4-35 BRIDGE PLANS



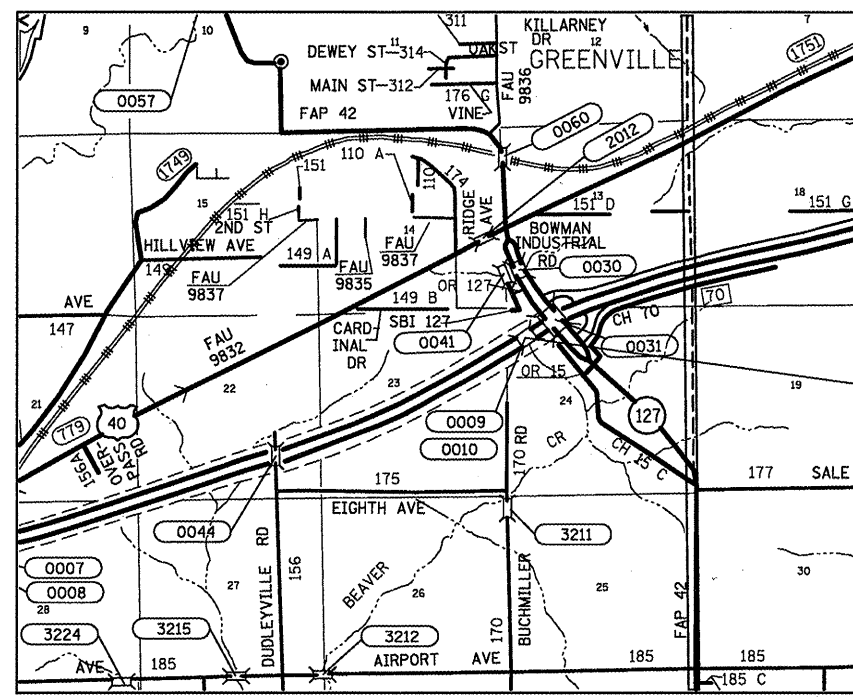
FULL SIZE PLANS HAVE BEEN PREPARED USING STANDARD ENGINEERING SCALES. REDUCED SIZED PLANS WILL NOT CONFORM TO STANDARD SCALES. IN MAKING MEASUREMENTS ON REDUCED PLANS, THE ABOVE SCALES MAY BE USED.

J.U.L.I.E.
JOINT UTILITY LOCATION INFORMATION FOR EXCAVATION
1-800-892-0123
OR 811

PROJECT ENGINEER: PATTI LeBEAU (618)-346-3179
PROJECT MANAGER: ARTHUR MUEHLFELD (618)-346-3209

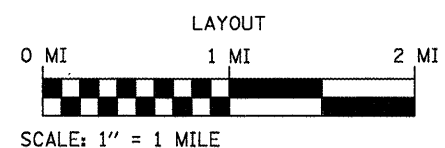
CONTRACT NO. 76E23

T 5 N
R 3 W



SN 003-0009 AND 003-0010
DUAL 3 SPAN STRUCTURES
CARRYING FAI 70 OVER BEAVER CREEK
STATION 2622+90

ADT = 9850 (2009)
ADT = 122,500 (3031)
SU = 4.3%
MU = 33.0%



GROSS LENGTH = 182 FT. = 0.034 MILE
NET LENGTH = 182 FT. = 0.034 MILE

LAT: 38.8699
LONG: -89.3881

DESIGN DESIGNATION
NA

STATE OF ILLINOIS
DEPARTMENT OF TRANSPORTATION
DIVISION OF HIGHWAYS

SUBMITTED *Feb 17 2011*
W. J. Lamm
DEPUTY DIRECTOR OF HIGHWAYS, REGION 5 ENGINEER

March 25 2011
Scott E. Still, P.E.
ENGINEER OF DESIGN AND ENVIRONMENT

March 25 2011
Christine M. Leedler
DIRECTOR OF HIGHWAYS, CHIEF ENGINEER

**PRINTED BY THE AUTHORITY
OF THE STATE OF ILLINOIS**