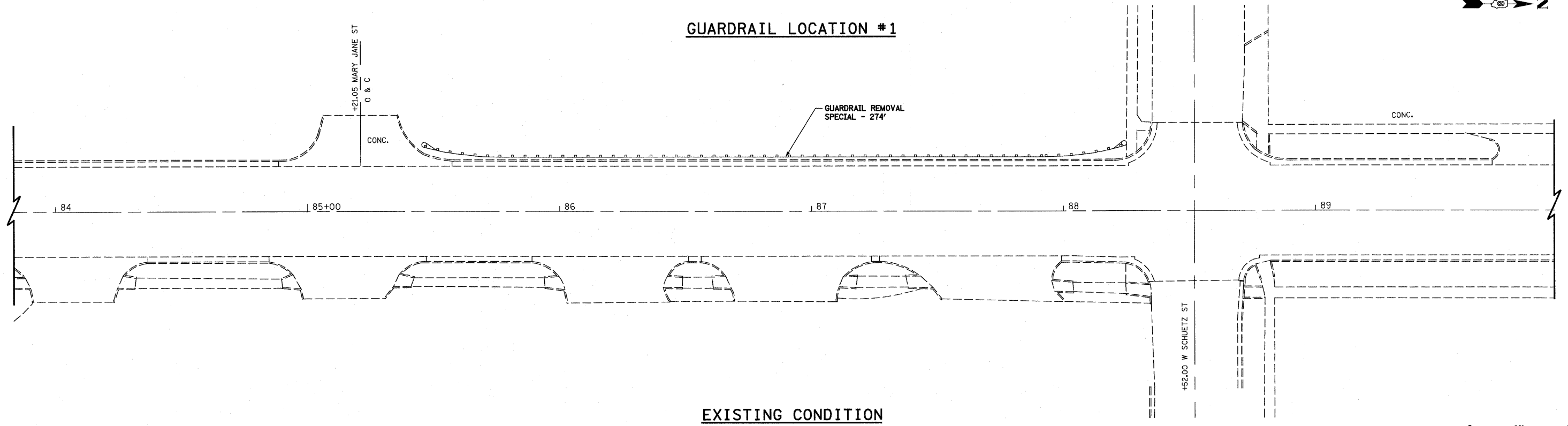
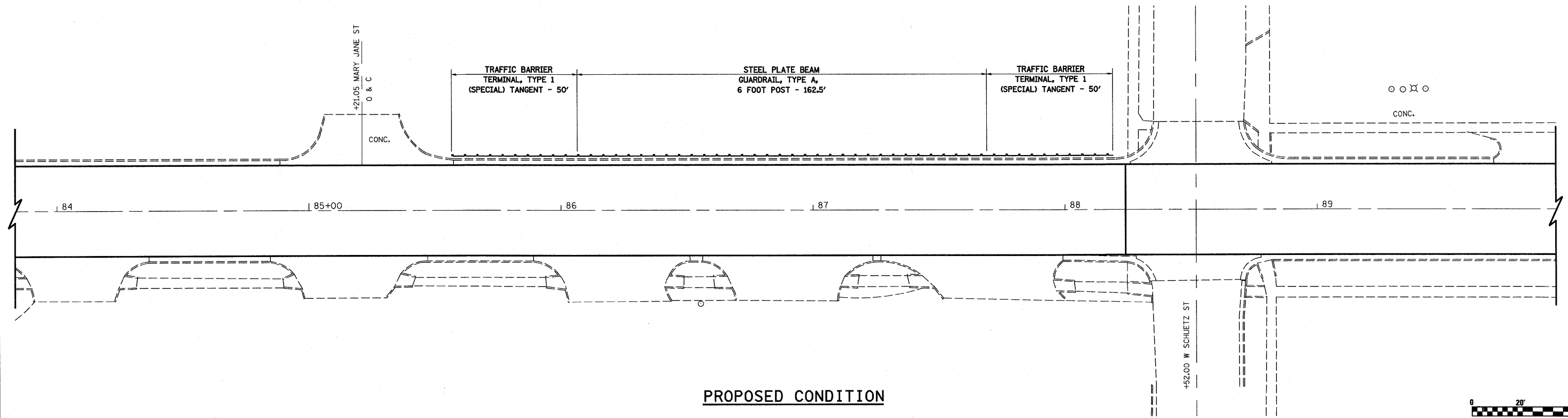



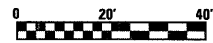
GUARDRAIL LOCATION #1



EXISTING CONDITION



PROPOSED CONDITION



FILE NAME = S:\Projects\409-0028-917 L 4 Lebanon 3P\dgn\CADD Sh...	USER NAME = paul	DESIGNED - ESW	REVISED -	STATE OF ILLINOIS DEPARTMENT OF TRANSPORTATION	GUARDRAIL DETAILS			F.A.P. RTE. 314	SECTION 110, 111RS-4	COUNTY MADISON & ST. CLAIR	TOTAL SHEETS 58	SHEET NO. 24	
	PLT SCALE = 1/4" = 10' / IN.	DRAWN - PDB	REVISED -					CONTRACT NO. 76E29					
	CHECKED - BRM	DATE - 11-10-10	REVISED -					SCALE: 1"=20'	SHEET NO. 1 OF 18 SHEETS	STA.	TO STA.	FED. ROAD DIST. NO.	ILLINOIS FED. AID PROJECT
	PLT DATE = 2/7/2011	DATE - 11-10-10	REVISED -										