
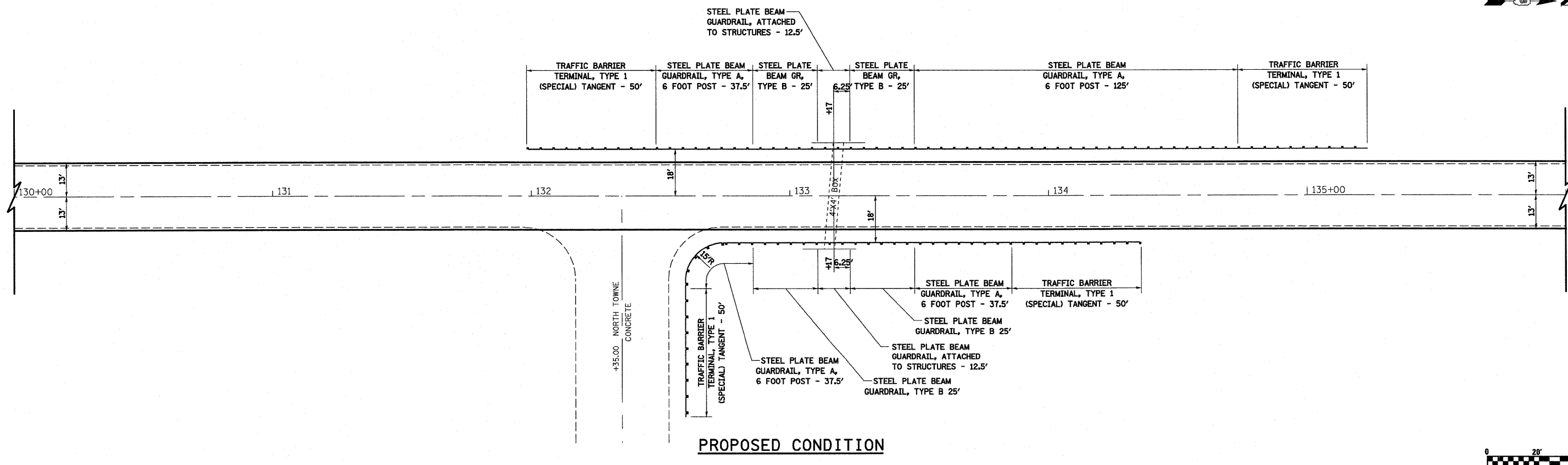

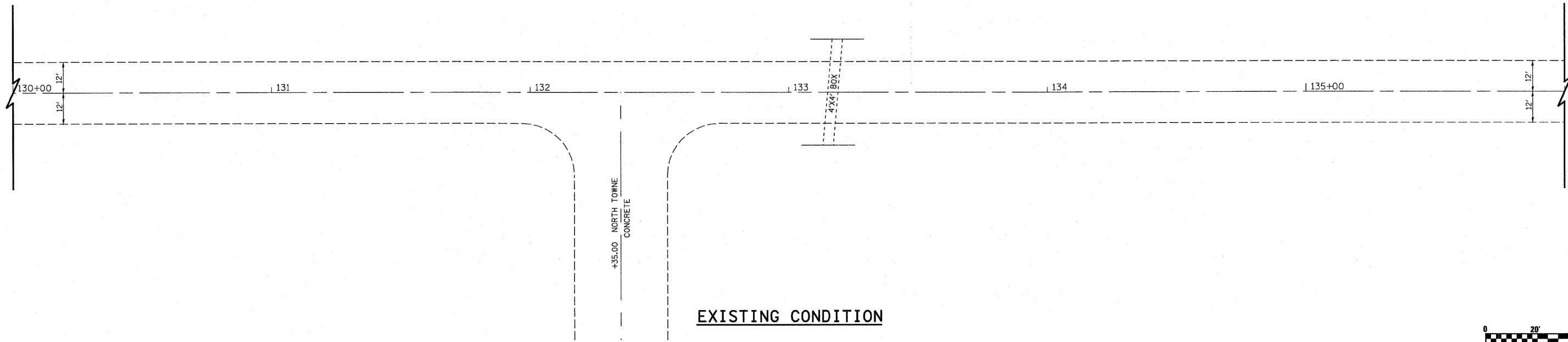


GUARDRAIL LOCATION #3



FILE NAME =	USER NAME = paul	DESIGNED - ESW	REVISED -
S:\Projects\409-0028-SHY L 4 Lebanon 3P\dwg\CADD Sh...	etc\087623-eh1-detaile guardrail.dgn	DRAWN - PDB	REVISED -
	PLOT SCALE = 48.0000' / IN.	CHECKED - BRM	REVISED -
	PLOT DATE = 2/7/2011	DATE - 11-10-10	REVISED -

**STATE OF ILLINOIS
DEPARTMENT OF TRANSPORTATION**

GUARDRAIL DETAILS

SCALE: 1"=20' SHEET NO. 3 OF 18 SHEETS STA. TO STA.

F.A.P. RTE.	SECTION	COUNTY	TOTAL SHEETS	SHEET NO.
314	110, 111RS-4	MADISON & ST. CLAIR	58	26
FED. ROAD DIST. NO. ILLINOIS FED. AID PROJECT			CONTRACT NO. 76E29	