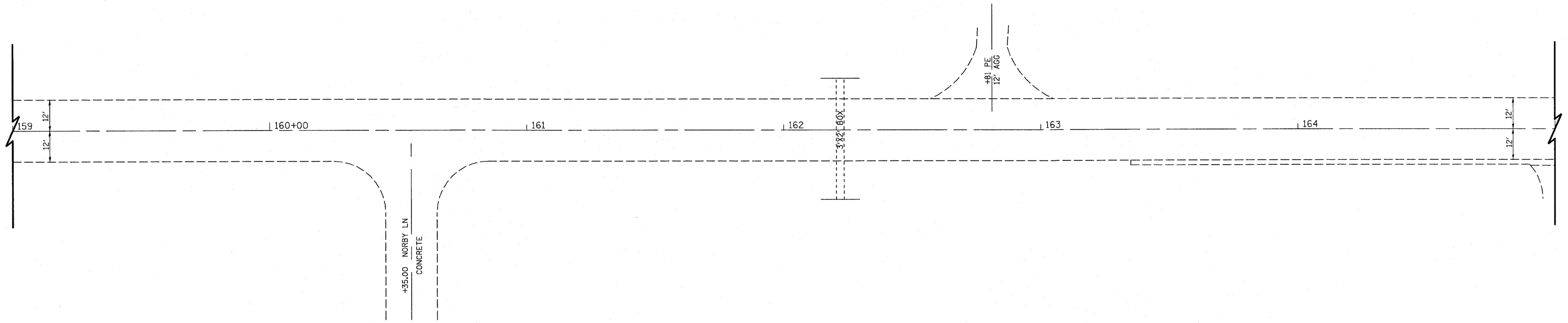
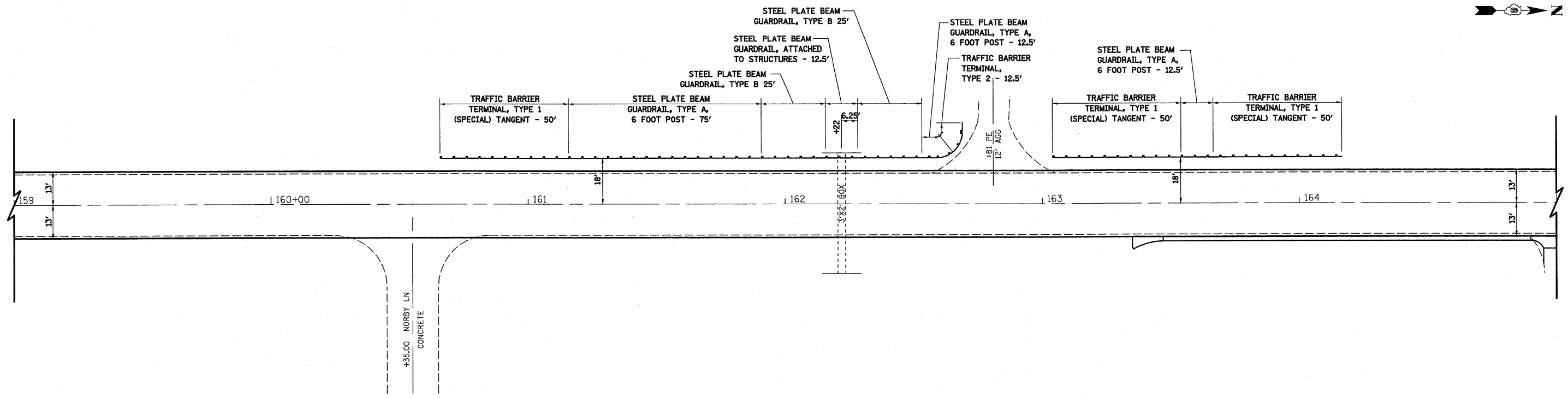
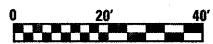


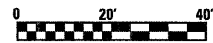
**GUARDRAIL LOCATION #5**



**EXISTING CONDITION**



**PROPOSED CONDITION**



FILE NAME = S:\Projects\409-0028-SHY L 4 Lebanon 3P\dgn\CA00 Sh...	USER NAME = paul	DESIGNED - ESW	REVISED -	<b>STATE OF ILLINOIS DEPARTMENT OF TRANSPORTATION</b>	<b>GUARDRAIL DETAILS</b>			F.A.P. RTE. 314	SECTION 110, 111RS-4	COUNTY MADISON & ST. CLAIR	TOTAL SHEETS 58	SHEET NO. 28
	PLOT SCALE = 40,0000 ' / IN.	CHECKED - BRM	REVISED -		SCALE: 1"=20'	SHEET NO. 5 OF 18 SHEETS	STA.	TO STA.	<b>CONTRACT NO. 76E29</b>			
	PLOT DATE = 2/7/2011	DATE - 11-10-10	REVISED -		FED. ROAD DIST. NO. ILLINOIS FED. AID PROJECT							