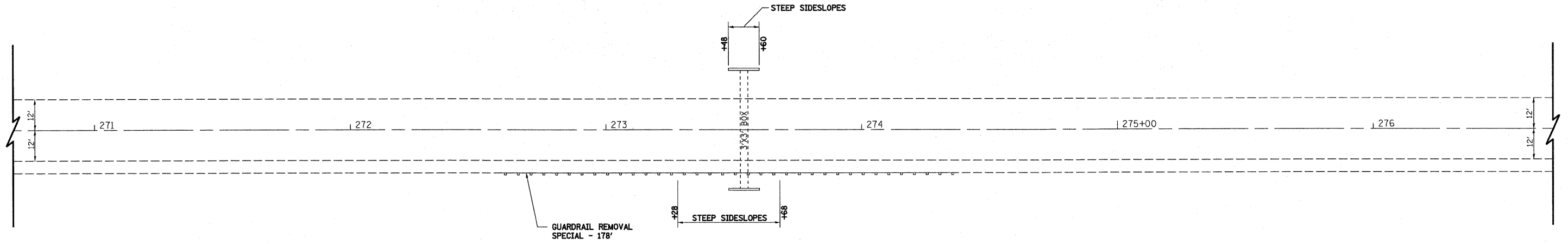
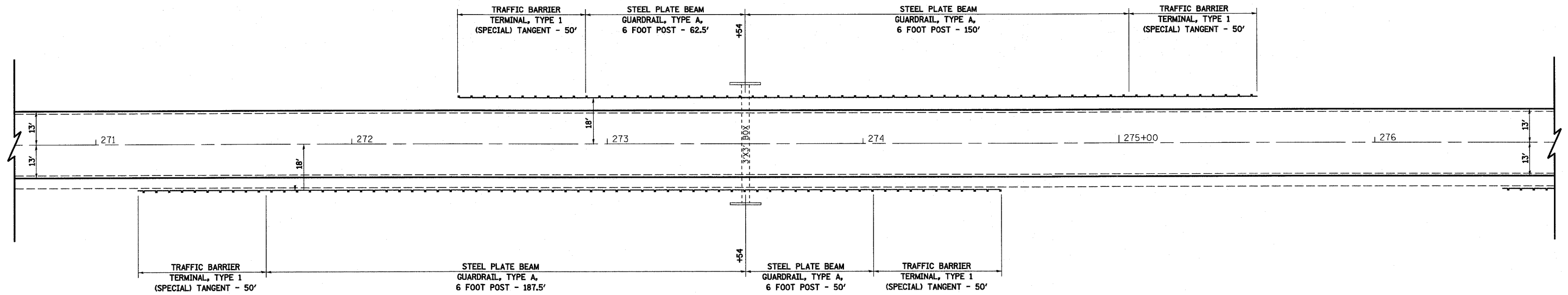



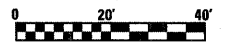
GUARDRAIL LOCATION #9



EXISTING CONDITION



PROPOSED CONDITION



FILE NAME = S:\Projects\409-0028-SHY L 4 Lebanon 3P\plan\CADD Sheets\087629-eh1-detailed guardrail.dgn	USER NAME = paul	DESIGNED - ESW	REVISED -	STATE OF ILLINOIS DEPARTMENT OF TRANSPORTATION	GUARDRAIL DETAILS			F.A.P. RTE. 314	SECTION 110, 111RS-4	COUNTY MADISON & ST. CLAIR	TOTAL SHEETS 58	SHEET NO. 32
	PLOT SCALE = 40,0000 ' / IN.	CHECKED - BRM	DATE - 11-10-10		REVISED -	SCALE: 1"=20'	SHEET NO. 9 OF 18 SHEETS	STA.	TO STA.	CONTRACT NO. 76E29		
	PLOT DATE = 2/7/2011	DATE - 11-10-10	REVISED -		REVISED -	FED. ROAD DIST. NO.			ILLINOIS FED. AID PROJECT			