
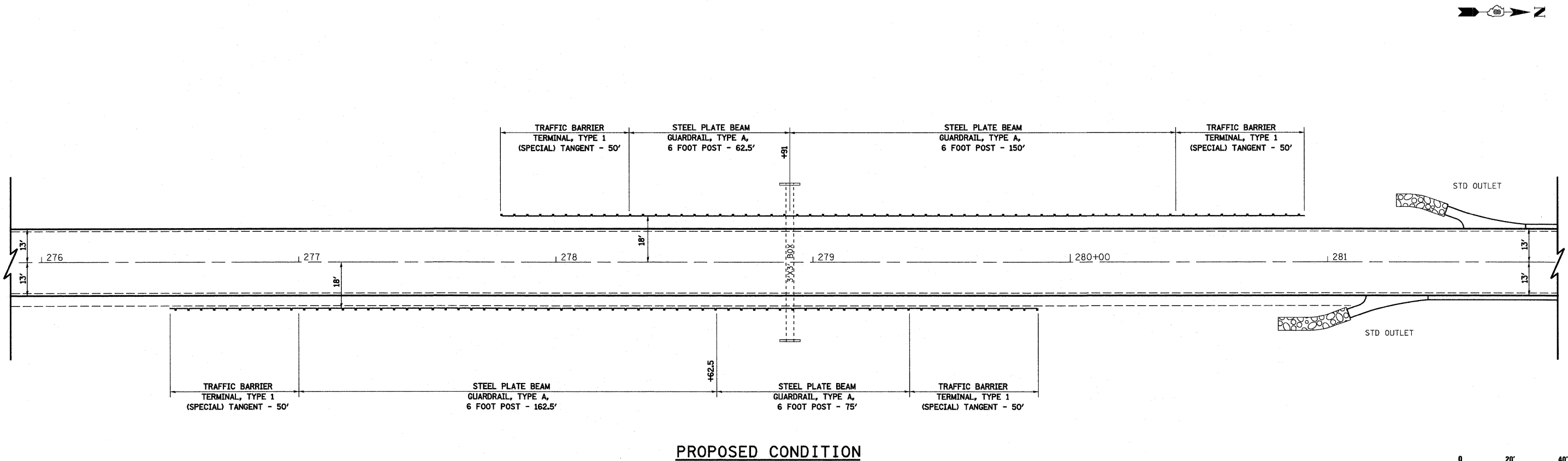

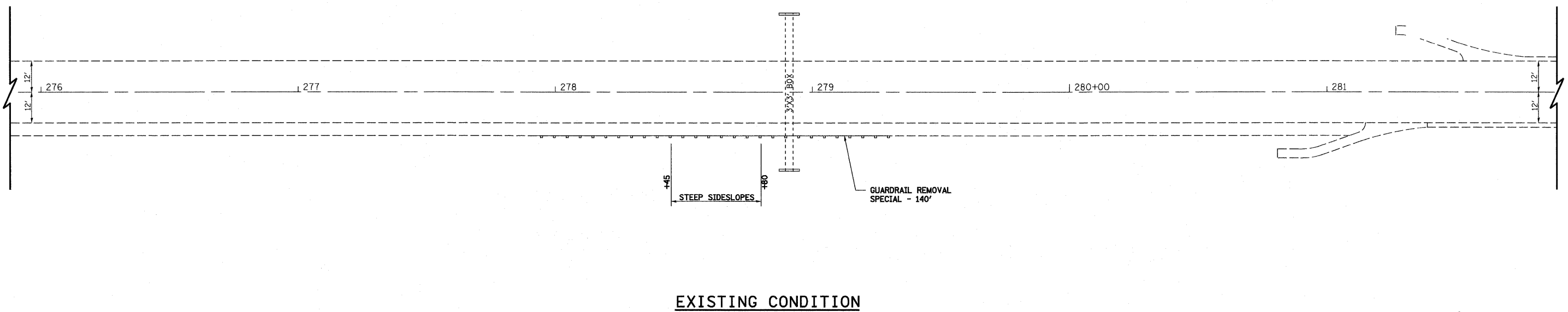


GUARDRAIL LOCATION #10



FILE NAME = S:\Projects\409-0028-SHY L 4 Lebanon 3P\vdgn\CADD Sh...	USER NAME = paul	DESIGNED - ESW	REVISED -	STATE OF ILLINOIS DEPARTMENT OF TRANSPORTATION	GUARDRAIL DETAILS			F.A.P. RTE. 314	SECTION (110, 111)RS-4	COUNTY MADISON & ST. CLAIR	TOTAL SHEETS 58	SHEET NO. 33
	PLOT SCALE = 40,00000 ' / IN.	DRAWN - PDB	REVISED -					SCALE: 1"=20' SHEET NO. 10 OF 18 SHEETS STA. TO STA.			CONTRACT NO. 76E29	
	PLOT DATE = 2/7/2011	CHECKED - BRM	DATE - 11-10-10		REVISED -	FED. ROAD DIST. NO. ILLINOIS FED. AID PROJECT						