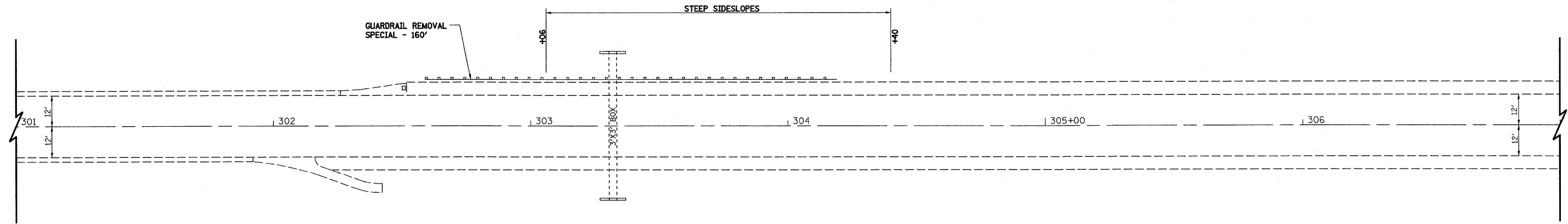
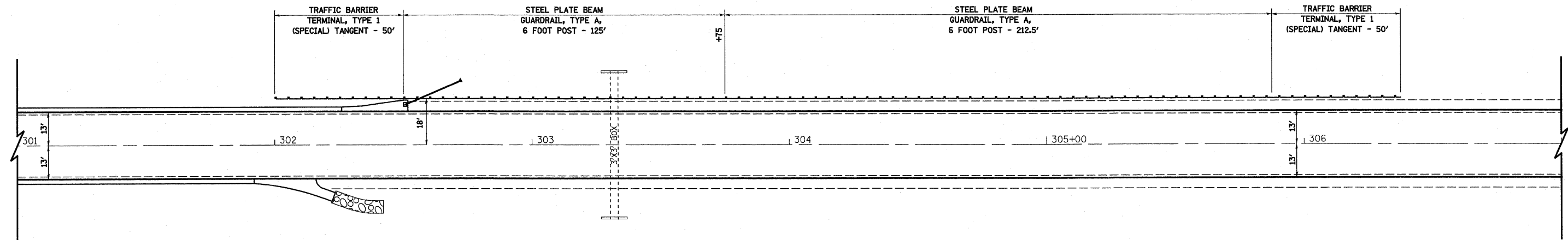




GUARDRAIL LOCATION #11



EXISTING CONDITION



PROPOSED CONDITION



FILE NAME =	USER NAME = paul	DESIGNED - ESW	REVISED -	STATE OF ILLINOIS DEPARTMENT OF TRANSPORTATION	GUARDRAIL DETAILS			F.A.P. RTE. 314	SECTION 110, 111RS-4	COUNTY MADISON & ST. CLAIR	TOTAL SHEETS 58	SHEET NO. 34
S:\Projects\409-0028-SHY L 4 Lebanon 3P\dgn\CADD Sheets\087629-eh1-detailed guardrail.dgn	PLOT SCALE = 40.0000' / IN.	DRAWN - PDB	REVISED -					SCALE: 1"=20'	SHEET NO. 11 OF 18 SHEETS	STA.	TO STA.	CONTRACT NO. 76E29
	PLOT DATE = 2/7/2011	CHECKED - BRM	REVISED -		FED. ROAD DIST. NO. ILLINOIS FED. AID PROJECT							
		DATE - 11-10-10	REVISED -									