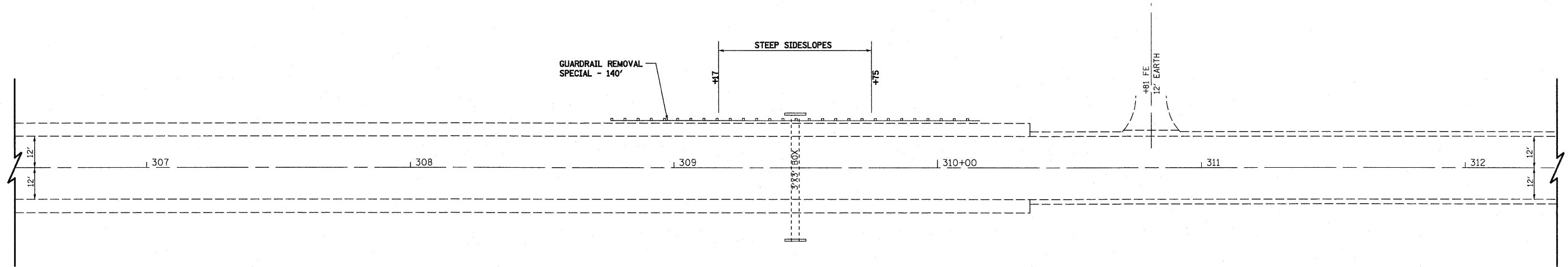
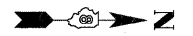
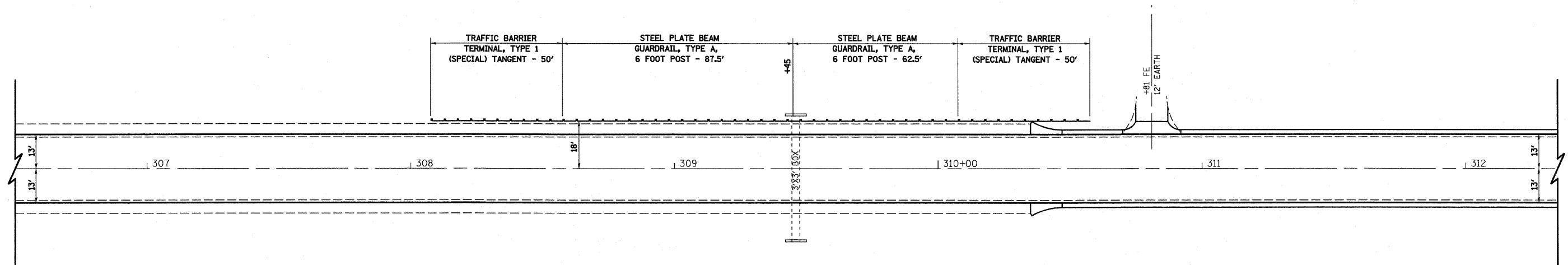
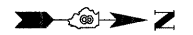



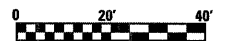
GUARDRAIL LOCATION #12



EXISTING CONDITION



PROPOSED CONDITION



FILE NAME = S:\Projects\409-0028-SHY L 4 Lebanon 3P\vdgn\CA00 Sheets\087629-dht-detailed guardrail.dgn	USER NAME = paul	DESIGNED - ESW	REVISED -	STATE OF ILLINOIS DEPARTMENT OF TRANSPORTATION	GUARDRAIL DETAILS		F.A.P. RTE. 314	SECTION 110, 111RS-4	COUNTY MADISON & ST. CLAIR	TOTAL SHEETS 58	SHEET NO. 35
	PLOT SCALE = 40,0000' / IN.	CHECKED - BRM	DATE - 11-10-10				SCALE: 1"=20'	SHEET NO. 12 OF 18 SHEETS	STA. TO STA.	CONTRACT NO. 76E29	
	PLOT DATE = 2/7/2011	REVISED -	REVISED -				REVISED -	ILLINOIS FED. AID PROJECT			