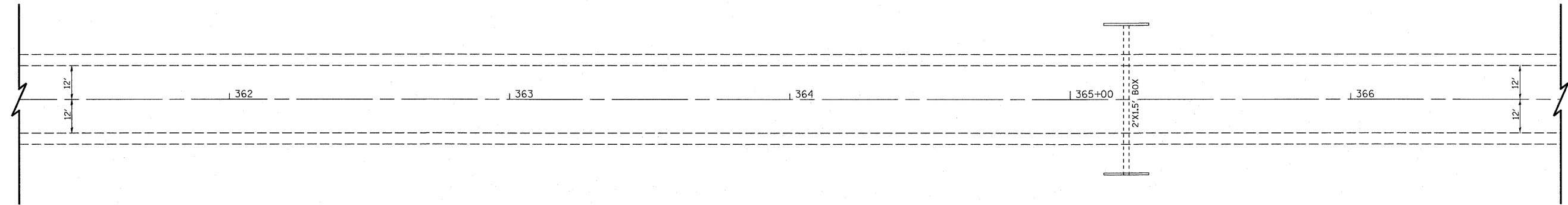
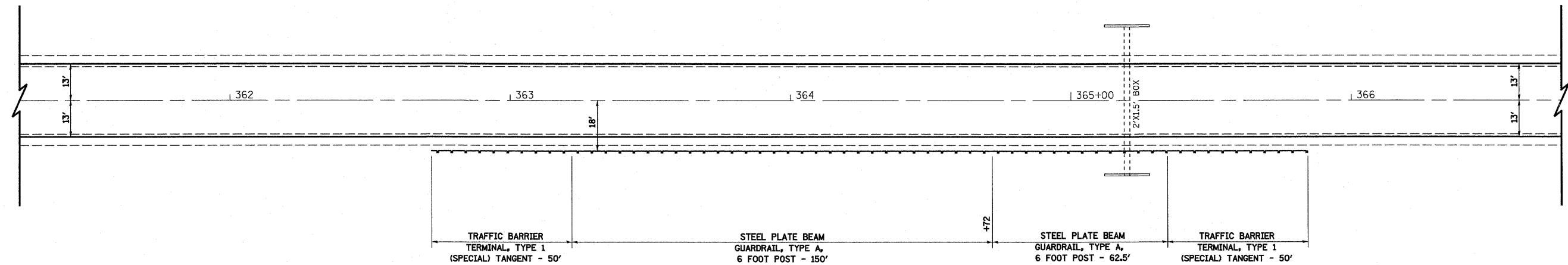




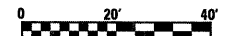
**GUARDRAIL LOCATION #14**



**EXISTING CONDITION**



**PROPOSED CONDITION**



FILE NAME = S:\Projects\409-0028-91Y L 4 Lebanon 3P\dgn\CADD Sheets\087629-eh1-details guardrail.dgn	USER NAME = paul	DESIGNED -	REVISED -	<b>STATE OF ILLINOIS DEPARTMENT OF TRANSPORTATION</b>	<b>GUARDRAIL DETAILS</b>			F.A.P. RTE. 314	SECTION 110, 111RS-4	COUNTY MADISON & ST. CLAIR	TOTAL SHEETS 58	SHEET NO. 37
	PLOT SCALE = 1/4" = 20'	CHECKED -	REVISED -					CONTRACT NO. 76E29				
	PLOT DATE = 2/7/2011	DATE -	REVISED -		SCALE: 1"=20'	SHEET NO. 14 OF 18 SHEETS	STA.	TO STA.	FED. ROAD DIST. NO. ILLINOIS FED. AID PROJECT			