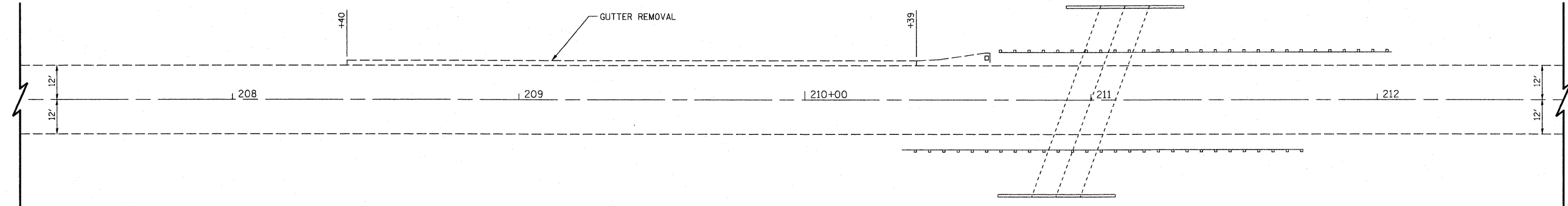

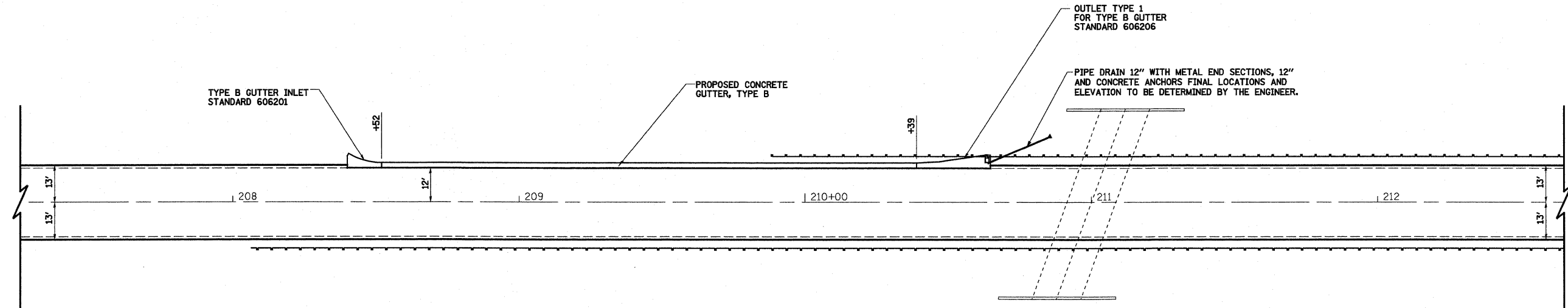


GUTTER LOCATION #2



EXISTING CONDITION



PROPOSED CONDITION

FILE NAME =	USER NAME = betaj	DESIGNED - ESW	REVISED - 3-22-11	STATE OF ILLINOIS DEPARTMENT OF TRANSPORTATION	GUTTER DETAILS			F.A.P. RTE.	SECTION	COUNTY	TOTAL SHEETS	SHEET NO.
SA\Projects\109-0028-SHY IL 4 Lebanon 3P\dgr\CADD Sheets\087629-sh1-detailed_gutter.dgn		DRAWN - PDB	REVISED -		314	(110, 111)RS-4	MADISON & ST CLAIR	58	43			
PLOT SCALE = 1/8" = 1' / IN.		CHECKED - BRM	REVISED -		SCALE: 1"=20'			SHEET NO. 2 OF 9 SHEETS STA. TO STA.				
PLOT DATE = 3/24/2011		DATE - 11-10-10	REVISED -		FED. ROAD DIST. NO.			ILLINOIS FED. AID PROJECT				
										CONTRACT NO. 76E29		