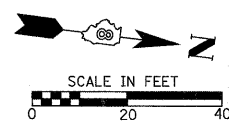
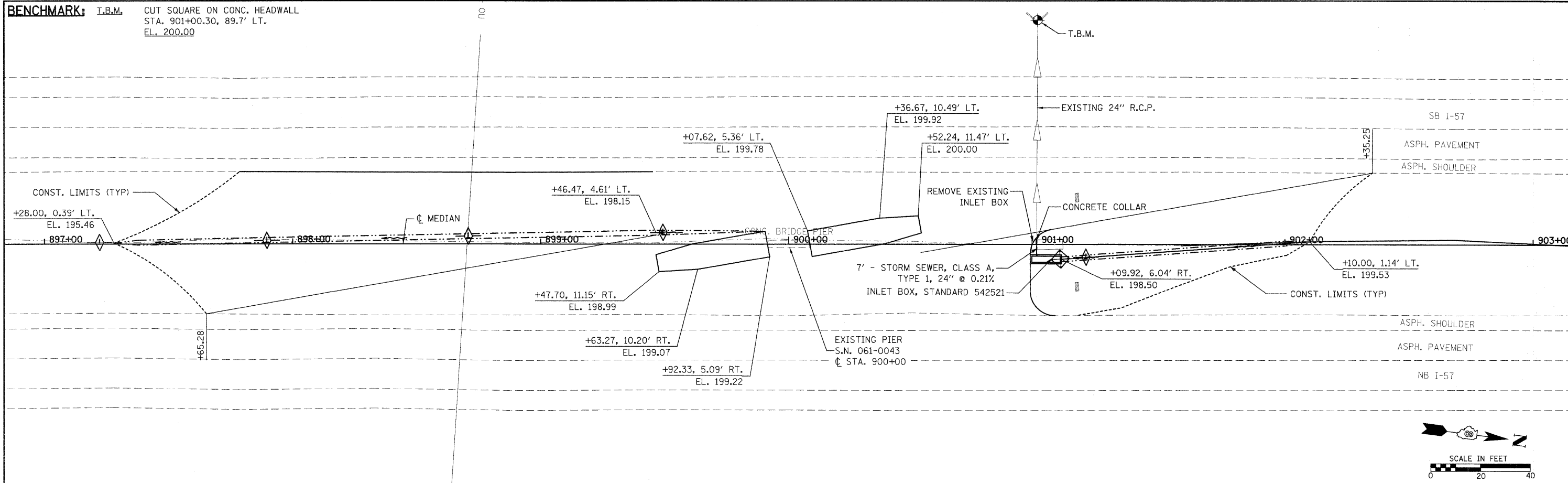
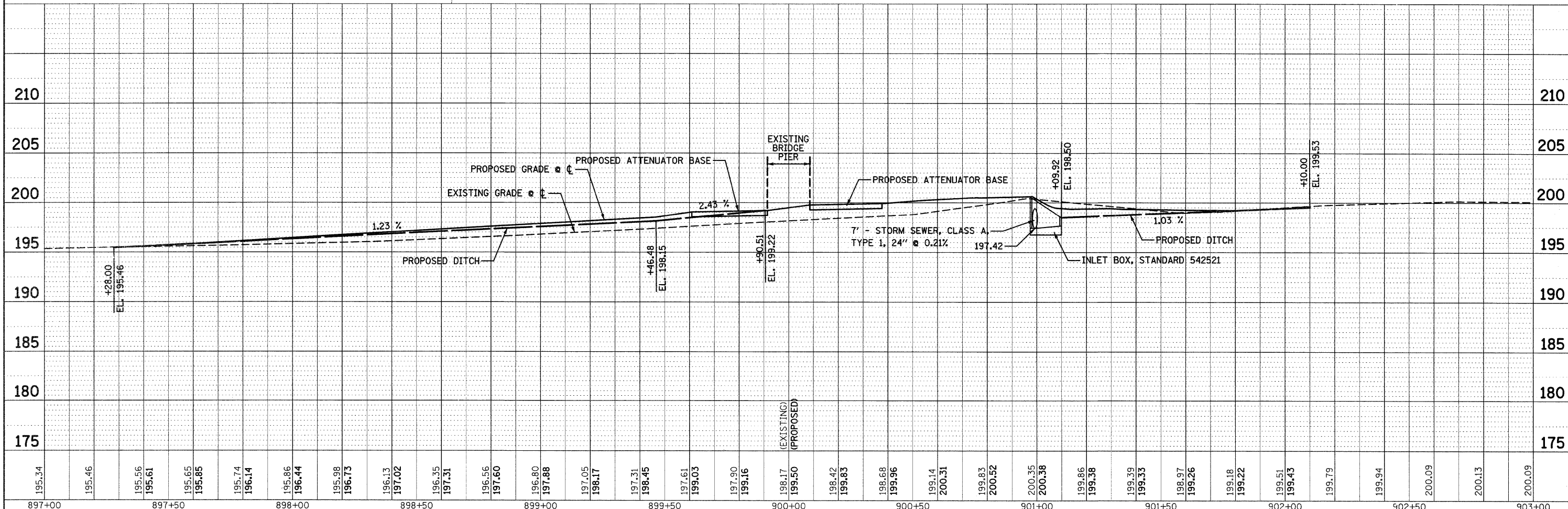


**BENCHMARK:** T.B.M. CUT SQUARE ON CONC. HEADWALL  
 STA. 901+00.30, 89.7' LT.  
 EL. 200.00

DATE	
BY	
PLAN	
NO.	
DATE	
BY	
PROFILE	
NO.	



DATE	
BY	
PROFILE	
NO.	
DATE	
BY	
PLAN	
NO.	



FILE NAME =	USER NAME = keplarc1	DESIGNED - KMM	REVISED -	<b>STATE OF ILLINOIS DEPARTMENT OF TRANSPORTATION</b>	<b>PLAN &amp; PROFILE</b> REVISOR SHEET 4/12/11	F.A.I. RTE.	SECTION	COUNTY	TOTAL SHEETS	SHEET NO.
ci:\pwork\pwork\keplarc1\0263834\0876630-shr-plnprf-0610243-20.dgn	PLT SCALE = 20,0000' / IN.	DRAWN - KHL	REVISED -			57	61-(1,2,3,4,5,6)-I	MARION	86	20
PLT DATE = 3/16/2011	DATE	CHECKED - BGH	REVISED -			S.N. 061-0043		CONTRACT NO. 76E30		
		DATE	REVISED -			FED. ROAD DIST. NO. - ILLINOIS FED. AID PROJECT				