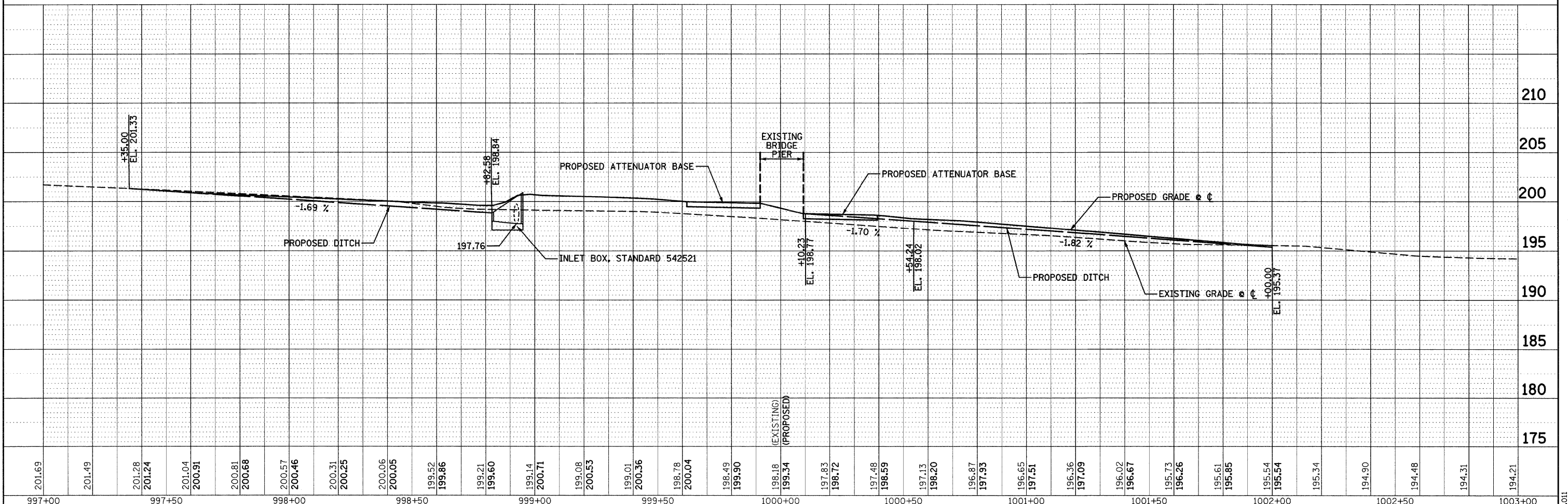
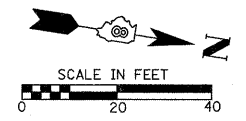
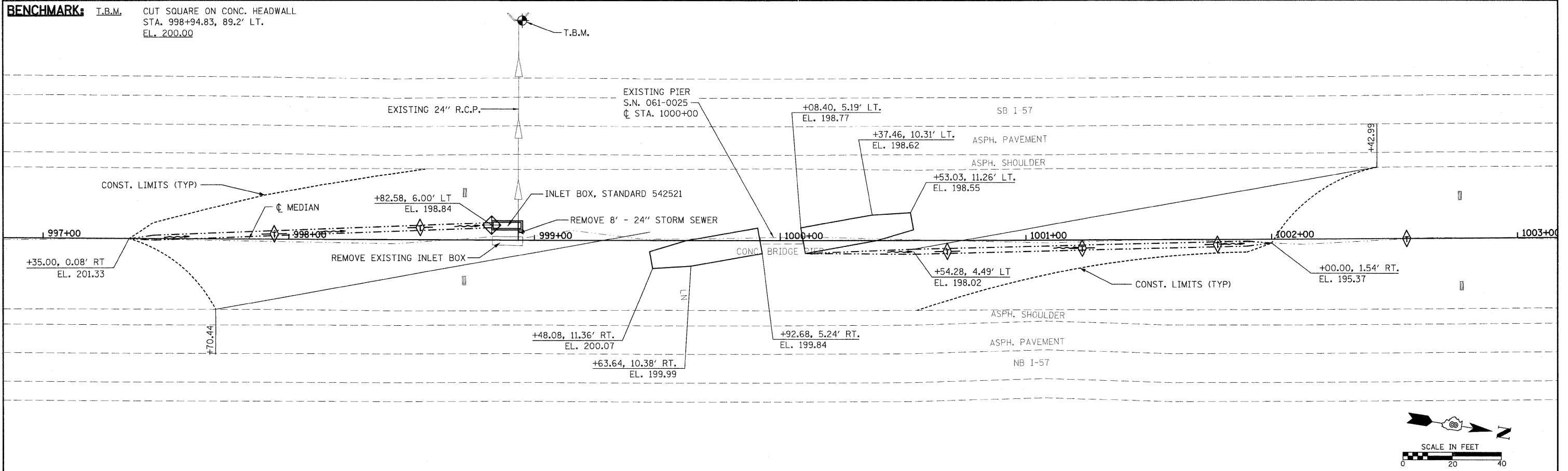


**BENCHMARK:** T.B.M. CUT SQUARE ON CONC. HEADWALL  
 STA. 998+94.83, 89.2' LT.  
 EL. 200.00

DATE	
BY	
PLAN	SURVEYED
	PLOTTED
	GRADES CHECKED
	STRUCTURE NOTATIONS CHKD
	NOTE BOOK NO.
	CADD FILE NAME

DATE	
BY	
PROFILE	SURVEYED
	PLOTTED
	GRADES CHECKED
	STRUCTURE NOTATIONS CHKD
	NOTE BOOK NO.
	CADD FILE NAME



FILE NAME =	USER NAME = keplerc1	DESIGNED - KMM	REVISED -	<b>STATE OF ILLINOIS</b> <b>DEPARTMENT OF TRANSPORTATION</b>	<b>PLAN &amp; PROFILE</b> <b>REVISION SHEET 4/12/11</b>	F.A.I. RTE.	SECTION	COUNTY	TOTAL SHEETS	SHEET NO.	
DESIGNED - KMM	DRAWN - KHL	CHECKED - BGH	DATE -			57	61-(1,2,3,4,5,6)-1	MARION	86	21	
PLOT SCALE = 20,0000' / IN.	PLOT DATE = 3/16/2011					S.N. 061-0025		CONTRACT NO. 76E30			
						ILLINOIS FED. AID PROJECT					

HMG NO. 651301