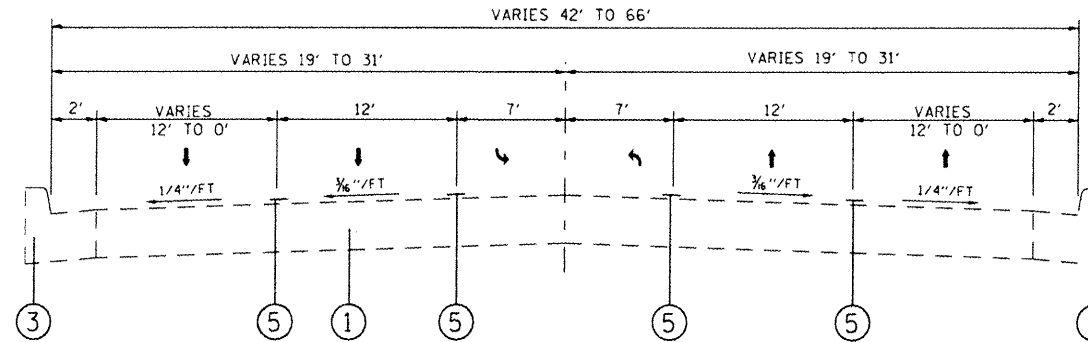


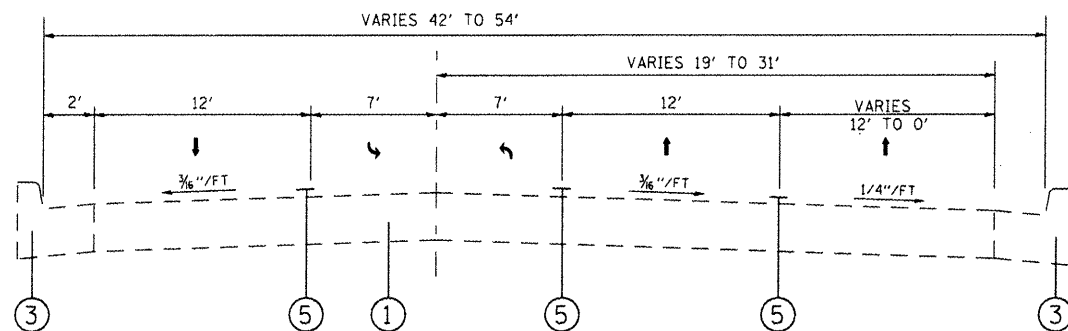
EXISTING
TYPICAL SECTION
(IL 161)

STA. 819+63.96 TO STA. 822+87
STA. 827+10 TO STA. 854+73



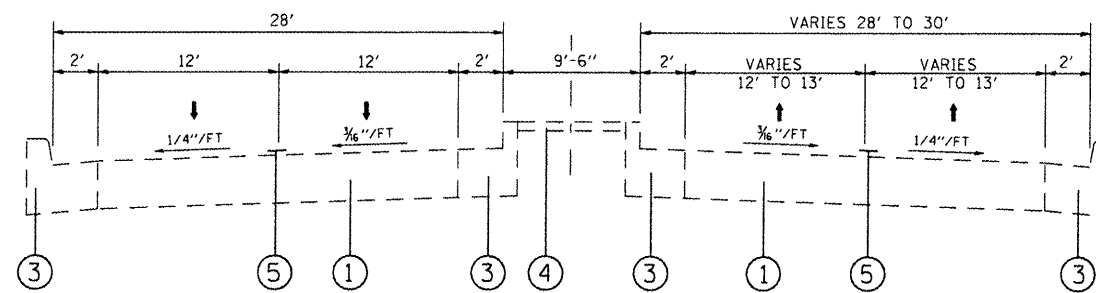
EXISTING
TYPICAL SECTION
(IL 161)

STA. 854+73 TO STA. 869+50



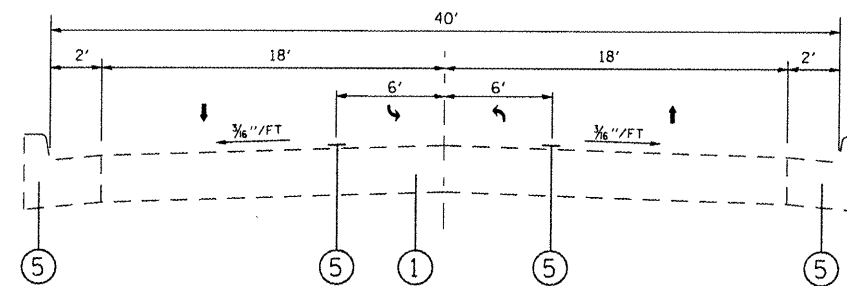
EXISTING
TYPICAL SECTION
(IL 161)

STA. 822+87 TO STA. 827+10



EXISTING
TYPICAL SECTION
(IL 161)

STA. 869+50 TO STA. 874+60



EXISTING
TYPICAL SECTION
(McCord Street)

STA. 874+60.00 TO STA. 878+48.50
STA. 885+70.00 TO STA. 903+20.00
STA. 905+48.05 TO STA. 911+52.98

LEGEND

- ① EXISTING PCC PAVEMENT 10"
- ② EXISTING PCC WIDENING, 10"
- ③ EXISTING CONC. CURB & GUTTER
- ④ EXISTING MEDIAN SURFACE, 4"
- ⑤ EXISTING PAVEMENT MARKING

| | | | |
|-------------|----------------------|------------|-----------|
| FILE NAME * | USER NAME * #USER# | DESIGNED - | REVISED - |
| #FILE# | | DRAWN - | REVISED - |
| | PLOT SCALE = #SCALE# | CHECKED - | REVISED - |
| | PLOT DATE = #DATE# | DATE - | REVISED - |

STATE OF ILLINOIS
DEPARTMENT OF TRANSPORTATION

EXISTING TYPICAL SECTIONS
(PATCHING SECTION)

SCALE: _____ SHEET NO. _____ OF _____ SHEETS STA. _____ TO STA. _____

| | | | | |
|---|------------------|--------|--------------------|-----------|
| F.A.P. RTE. | SECTION | COUNTY | TOTAL SHEETS | SHEET NO. |
| 805 | (7Z-2, 82-2)RS-1 | * | 21 | 5 |
| FED. ROAD DIST. NO. - ILLINOIS FED. AID PROJECT | | | CONTRACT NO. 76E51 | |
| *CLINTON/MARION | | | | |