

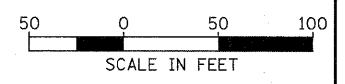


**LEGEND**

-  INLET AND PIPE PROTECTION
-  TRENCH AREA AND TEMPORARY EROSION CONTROL SEEDING



FILE NAME =	USER NAME = aifordb	DESIGNED -	REVISED -	<b>STATE OF ILLINOIS DEPARTMENT OF TRANSPORTATION</b>	<b>F.A.I. ROUTE 55 /70 SWPPP ROADWAY PLANS</b>			F.A.I. RTE.	SECTION	COUNTY	TOTAL SHEETS	SHEET NO.	
e:\p\work\p\dot\alfordb\0248960\087682-shp-swppp.dgn		DRAWN -	REVISED -		SCALE: 1' = 50'	SHEET NO.	OF	SHEETS	70	DIST 8 ITS 2011-1	MADISON	39	25
	PLOT SCALE = 50,0000 ' / IN.	CHECKED -	REVISED -		STA. 665+00	TO STA. 680+00		FED. ROAD DIST. NO.	ILLINOIS FED. AID PROJECT				
	PLOT DATE = 3/1/2011	DATE -	REVISED -		<b>CONTRACT NO. 76E82</b>								