

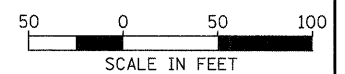


LEGEND

-  INLET AND PIPE PROTECTION
-  TRENCH AREA AND TEMPORARY EROSION CONTROL SEEDING



SCALE IN FEET

FILE NAME =	USER NAME = alfordb	DESIGNED -	REVISED -	STATE OF ILLINOIS DEPARTMENT OF TRANSPORTATION	F.A.I. ROUTE 55 /70 SWPPP ROADWAY PLANS			F.A.I. RTE.	SECTION	COUNTY	TOTAL SHEETS	SHEET NO.
es:\pw_work\pvidot\alfordb\d2248960\d87682-shr-swppp.dgn		DRAWN -	REVISED -		70	DIST 8 ITS 2011-1	MADISON	39	26			
	PLOT SCALE = 50,0000 ' / IN.	CHECKED -	REVISED -		CONTRACT NO. 76E82							
	PLOT DATE = 3/1/2011	DATE -	REVISED -		SCALE: 1" = 50'	SHEET NO. OF SHEETS	STA. 680+00 TO STA. 700+00	FED. ROAD DIST. NO.	ILLINOIS FED. AID PROJECT			