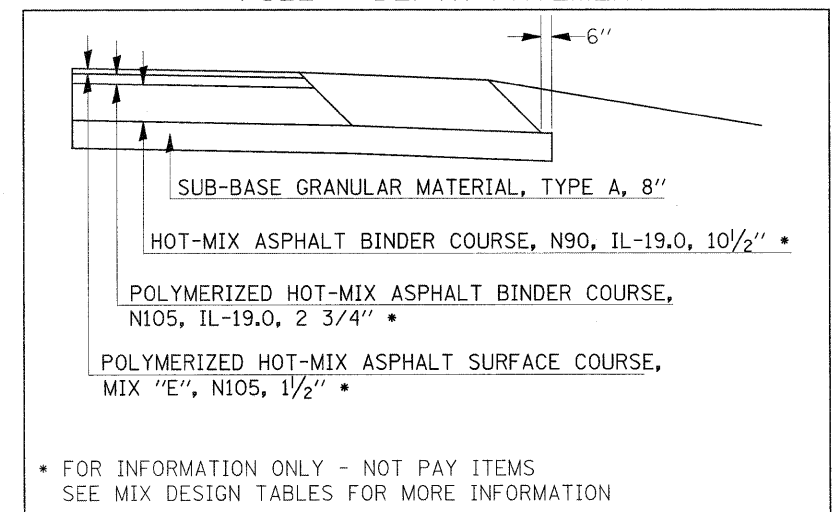
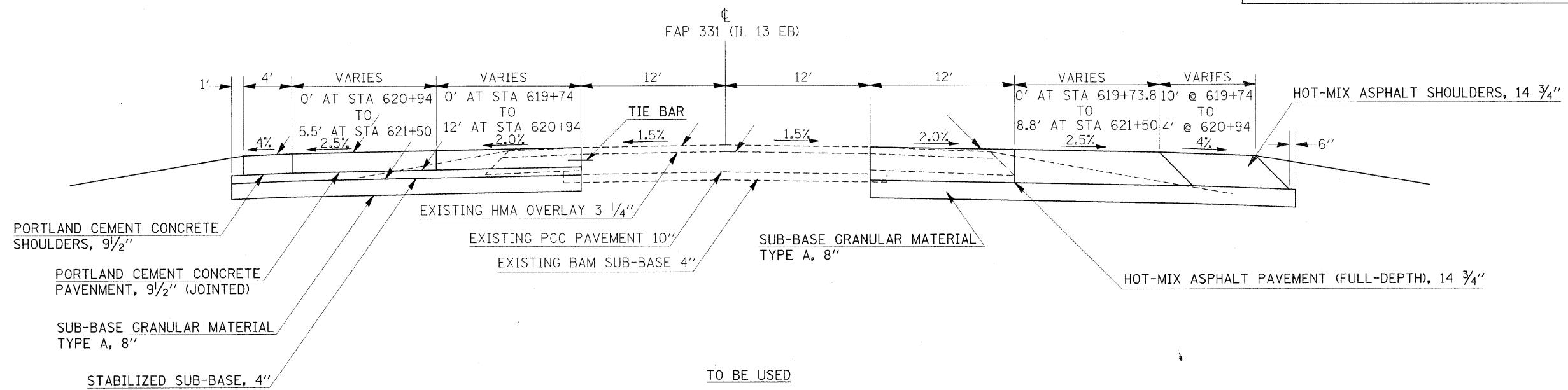


PAVING DETAIL
FULL - DEPTH PAVEMENT

TO BE USED
STA 587+78 TO STA 619+73.44



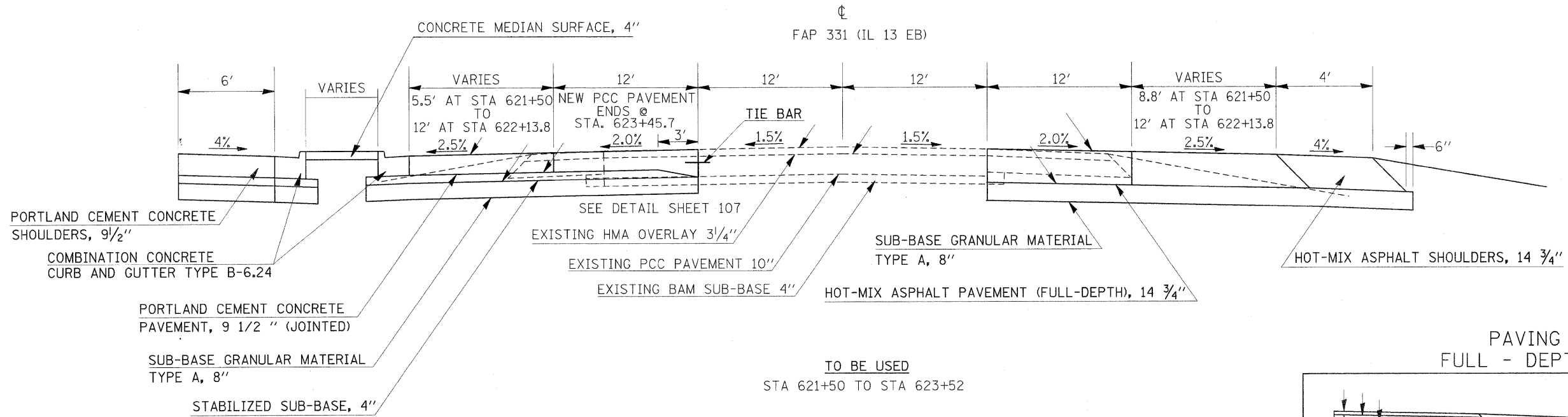
* FOR INFORMATION ONLY - NOT PAY ITEMS
SEE MIX DESIGN TABLES FOR MORE INFORMATION



TO BE USED
STA 619+74 TO STA 621+50

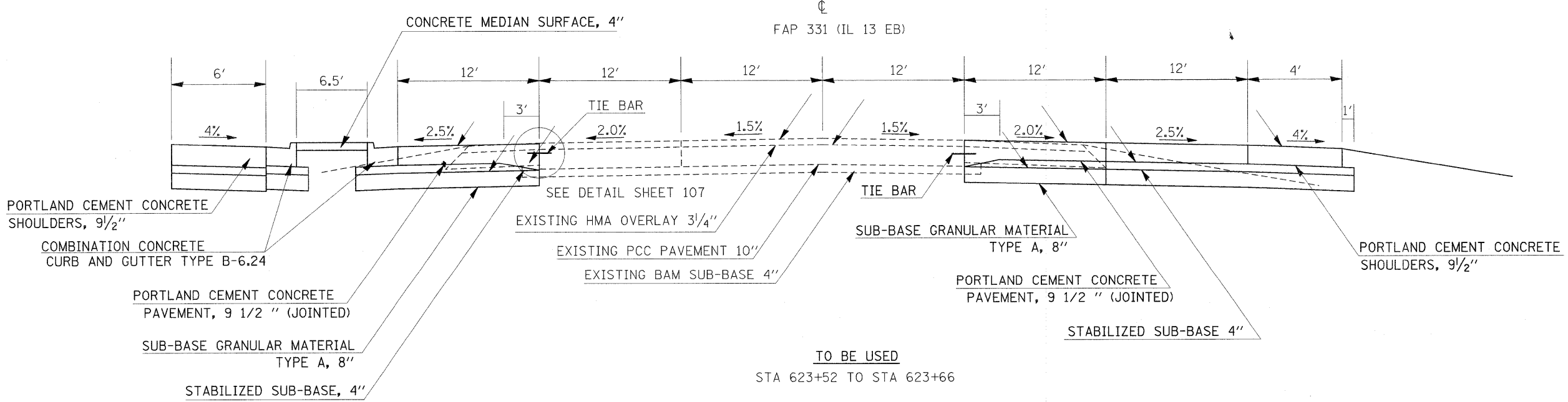
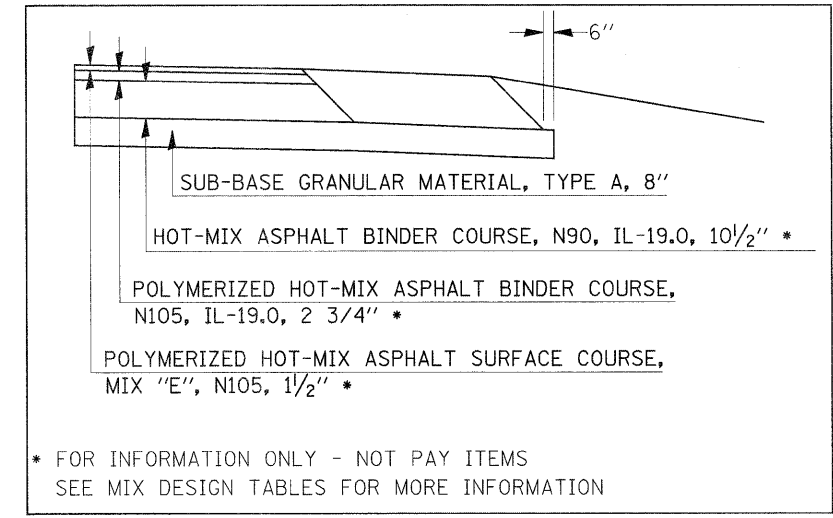
REVISIED SHEET 4/14/11

FILE NAME =	USER NAME = russellcf	DESIGNED -	REVISED -	STATE OF ILLINOIS DEPARTMENT OF TRANSPORTATION	TYPICAL SECTIONS IL 13 EASTBOUND			F.A.P. RTE.	SECTION	COUNTY	TOTAL SHEETS	SHEET NO.
c:\pwork\pwork\dot\cf\russellcf\id0135592\78133-shit-tyd.dgn	DRAWN -	REVISED -	331					(I-3,I-2)N-1,TS-1	WILLIAMSON	251	8	
PLOT SCALE = 4.5000' / IN.	CHECKED -	REVISED -	CONTRACT NO. 78133									
PLOT DATE = 4/12/2011	DATE -	REVISED -	ILLINOIS FED. AID PROJECT									
					SCALE:	SHEET NO.	OF	SHEETS	STA.	TO STA.		



TO BE USED
STA 621+50 TO STA 623+52

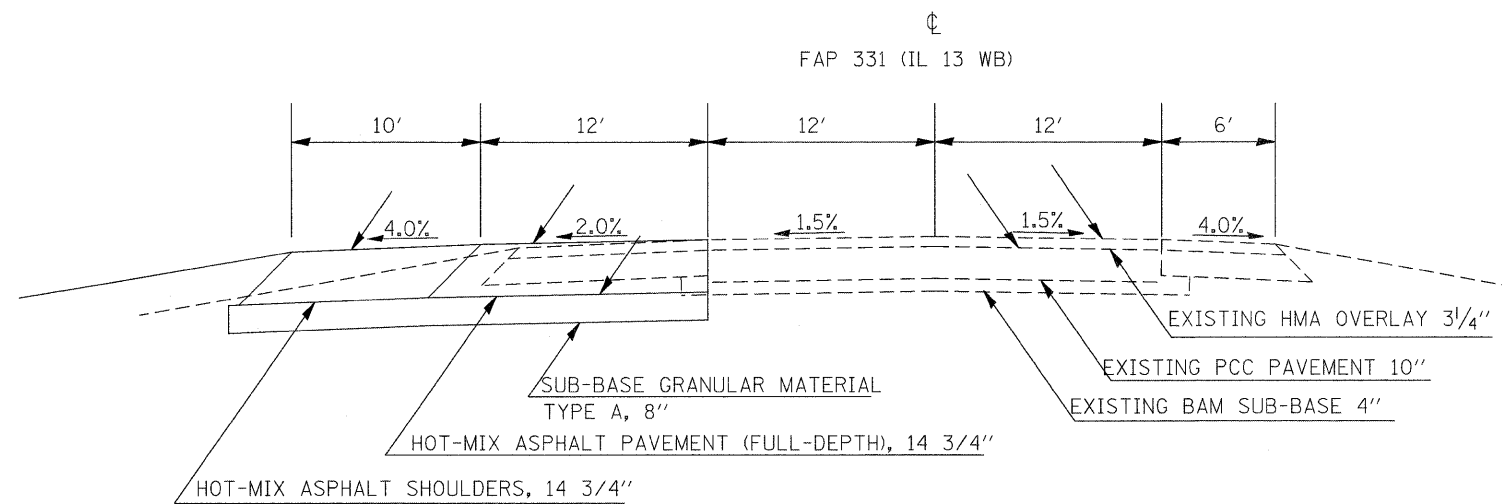
PAVING DETAIL
FULL - DEPTH PAVEMENT



TO BE USED
STA 623+52 TO STA 623+66

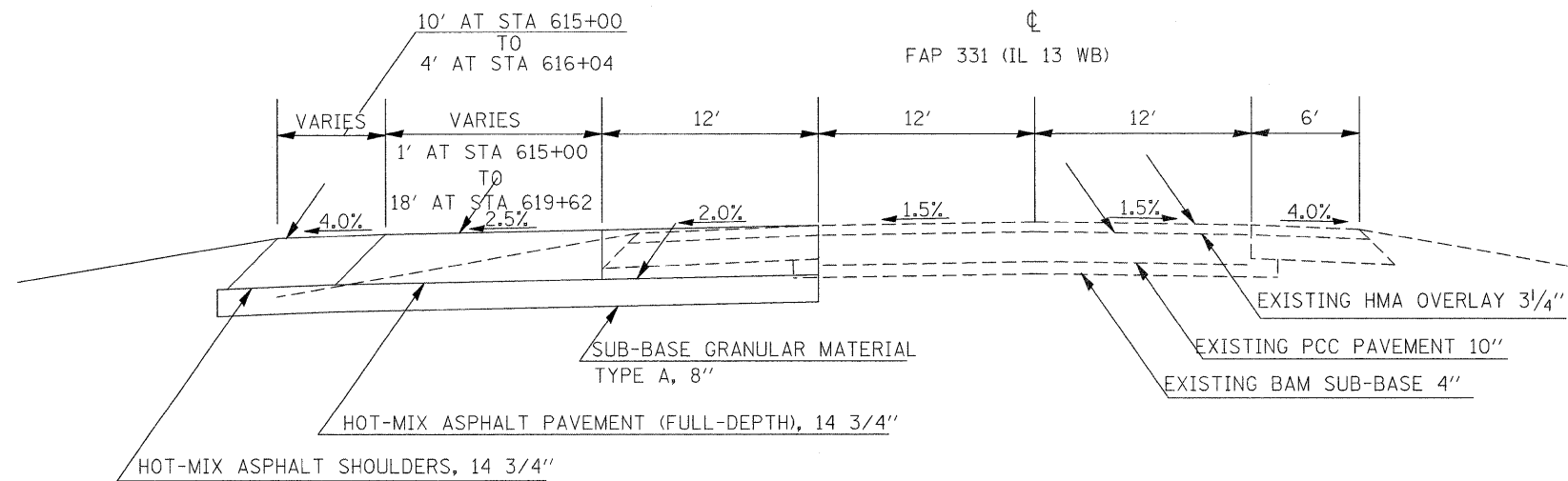
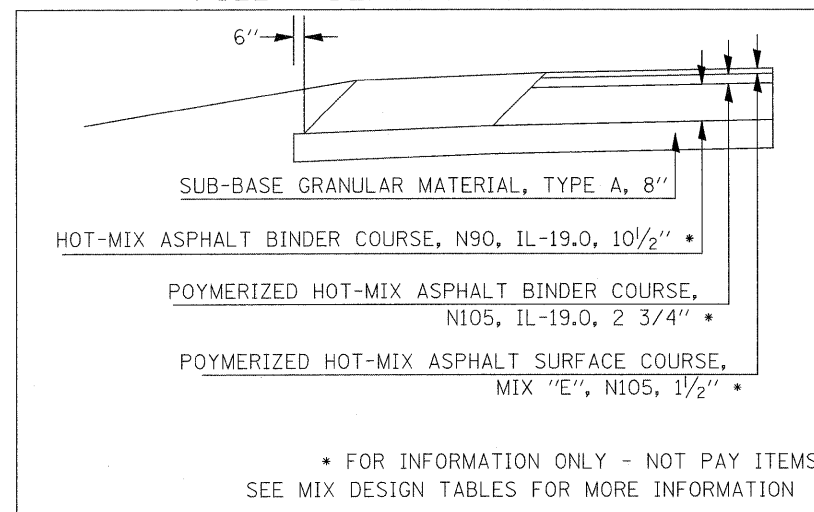
REVISIION SHEET 4/14/11

FILE NAME =	USER NAME = russellcf	DESIGNED -	REVISED -	STATE OF ILLINOIS DEPARTMENT OF TRANSPORTATION	TYPICAL SECTIONS IL 13 EASTBOUND			F.A.P. RTE.	SECTION	COUNTY	TOTAL SHEETS	SHEET NO.
ca:\pwork\pwork\dot\russellcf\d0135592\78133-sht-typ.dgn	PLOT SCALE = 4,5000 ' / IN.	DRAWN -	REVISED -					331	(I-3,I-2)N-1,TS-1	WILLIAMSON	251	9
PLOT DATE = 4/12/2011	DATE -	CHECKED -	REVISED -		SCALE: SHEET NO. OF SHEETS STA. TO STA.			CONTRACT NO. 78133				
					ILLINOIS FED. AID PROJECT							



TO BE USED
STA 592+90 TO STA 615+00

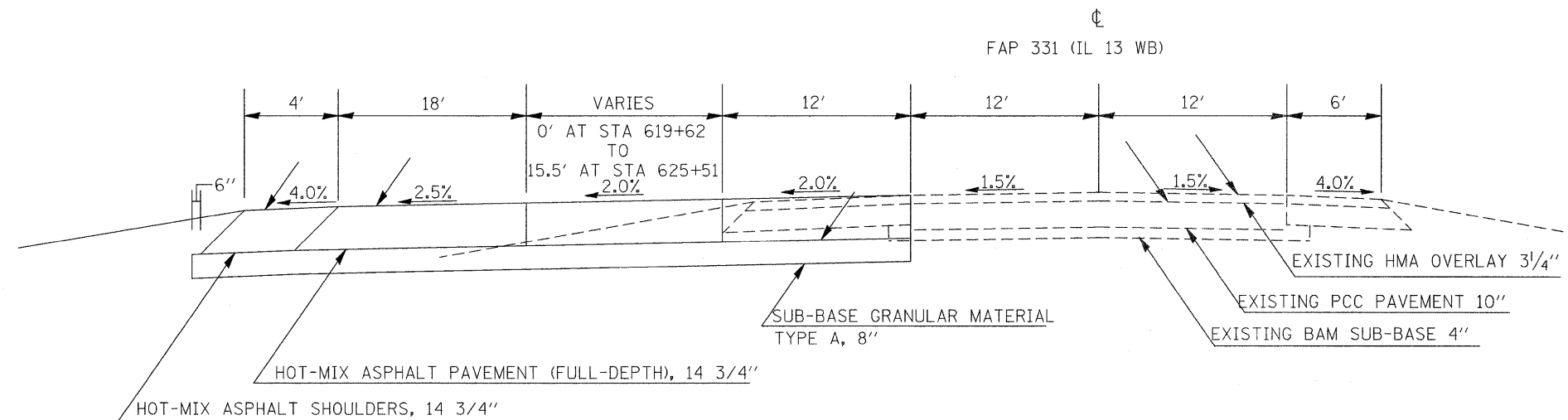
PAVING DETAIL
FULL - DEPTH PAVEMENT



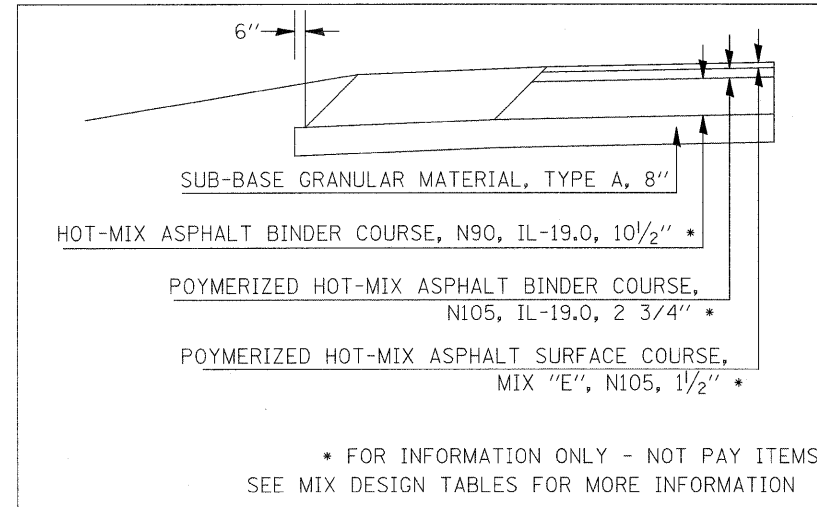
TO BE USED
STA 615+00 TO STA 619+62

REVISOR'S MARK: Δ REVISED SHEET 4/14/11

FILE NAME = c:\pwwork\pwwidot\russellcf\d0135592\78133-sht-tye.dgn	USER NAME = russellcf	DESIGNED -	REVISED -	STATE OF ILLINOIS DEPARTMENT OF TRANSPORTATION	TYPICAL SECTIONS IL 13 WESTBOUND			F.A.P. RTE.	SECTION	COUNTY	TOTAL SHEETS	SHEET NO.
	PLOT SCALE = 4.5000' / IN.	DRAWN -	REVISED -		331	(I-3,I-2IN-1,TS-1)	WILLIAMSON	251	13	CONTRACT NO. 78133		
PLOT DATE = 4/12/2011	DATE -	CHECKED -	REVISED -	SCALE:	SHEET NO.	OF	SHEETS	STA.	TO STA.	ILLINOIS FED. AID PROJECT		

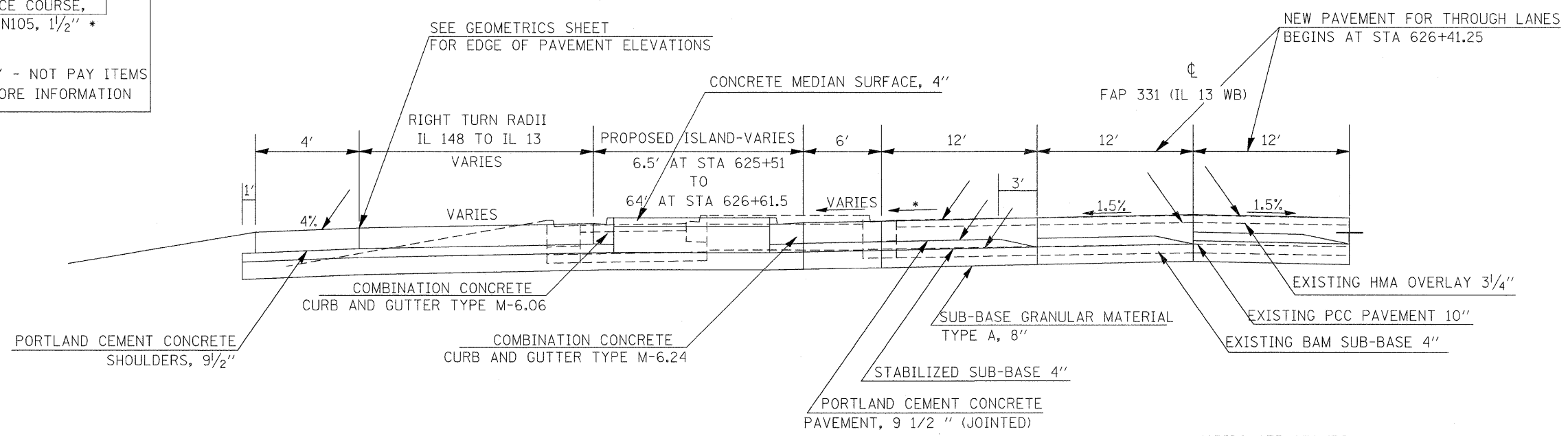


PAVING DETAIL
FULL - DEPTH PAVEMENT



* FOR INFORMATION ONLY - NOT PAY ITEMS
SEE MIX DESIGN TABLES FOR MORE INFORMATION

TO BE USED
STA 619+62 TO STA 625+51



--VARIES SEE GEOMETRICS SHEET
FOR PROPOSED SLOPES

TO BE USED
STA 625+51 TO STA 626+61.5

REVISIED SHEET 4/14/11

FILE NAME =	USER NAME = russellcf	DESIGNED -	REVISED -	STATE OF ILLINOIS DEPARTMENT OF TRANSPORTATION	TYPICAL SECTIONS IL 13 WESTBOUND			F.A.P. RTE.	SECTION	COUNTY	TOTAL SHEETS	SHEET NO.
cr:\pwork\pwidot\russellcf\d0135592\78133-sht-tyo.dgn		DRAWN -	REVISED -		331	(I-3,I-2)N-1,TS-1	WILLIAMSON	251	14			
PLOT SCALE = 4,5000' / IN.		CHECKED -	REVISED -		CONTRACT NO. 78133							
PLOT DATE = 4/12/2011		DATE -	REVISED -		ILLINOIS FED. AID PROJECT							
				SCALE:	SHEET NO.	OF	SHEETS	STA.	TO STA.			