




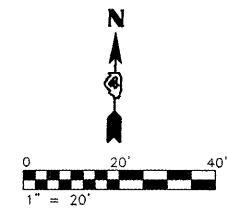
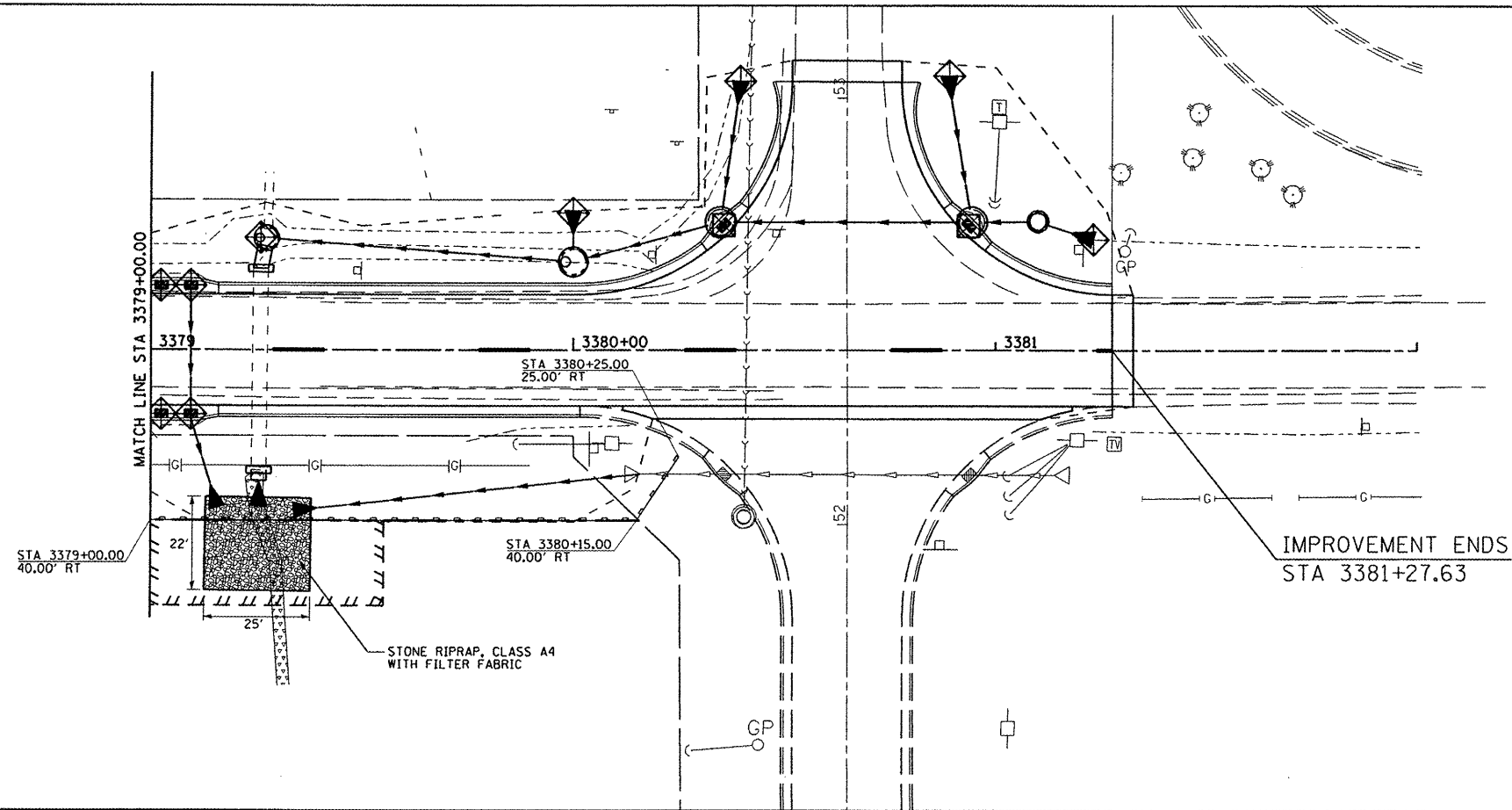
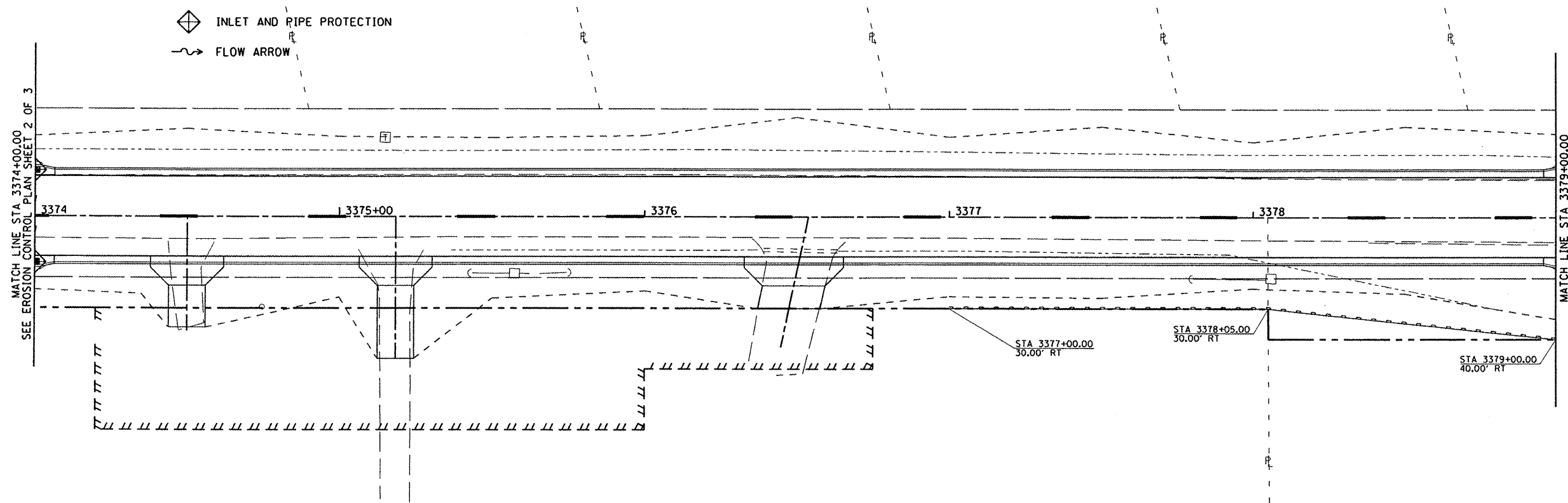


LEGEND

-  STONE RIPRAP, CLASS A4
-  TEMPORARY DITCH CHECKS
-  PERIMETER EROSION BARRIER
-  INLET AND PIPE PROTECTION
-  FLOW ARROW



FILE NAME =	USER NAME = rbradley	DESIGNED - BAB/RAW	REVISED -
si:\237\2010\23710006 (Centennial Drive Segment) \1\PH\11\CADD\CADD Sheets\D489481-shr-eros.dwg	DRAWN - BAB	CHECKED - RMB	REVISED -
PLOT SCALE = 39.9999 / IN.	DATE - 03/02/2011	REVISED -	
PLOT DATE = 3/3/2011			



CENTENNIAL DRIVE PHASE IV
EROSION CONTROL PLAN

SCALE: 1" = 20' SHEET NO. 3 OF 3 SHEETS STA. 3374+00.00 TO STA. 3381+32.63

F.A.U. RTE.	SECTION	COUNTY	TOTAL SHEETS	SHEET NO.
6745	07-00130-03-PV	TAZEWELL	39	17
CONTRACT NO. 89481				
ILLINOIS FED. AID PROJECT				