PLOT DATE = 01\11\2011
FILE NAME = I:\02jobs\0252041A\CADD\Road\Microstation\Sheets\Section_3-11th - 18th\Peoria\C-XSCAP_112007.dgn
PLOT SCALE = 10.000 ' / in.
USER NAME = Johns00944

ORIGINAL SURVEY		BY	DATE
	SURVEYED		
	PLOTTED		
	TEMPLATE		
	AREAS		
NO.	AREAS CHECKED		

FINAL SURVEY		BY	DATE
	SURVEYED		
	PLOTTED		
NOTE BOOK	TEMPLATE		
	AREAS		
NO.	AREAS CHECKED		

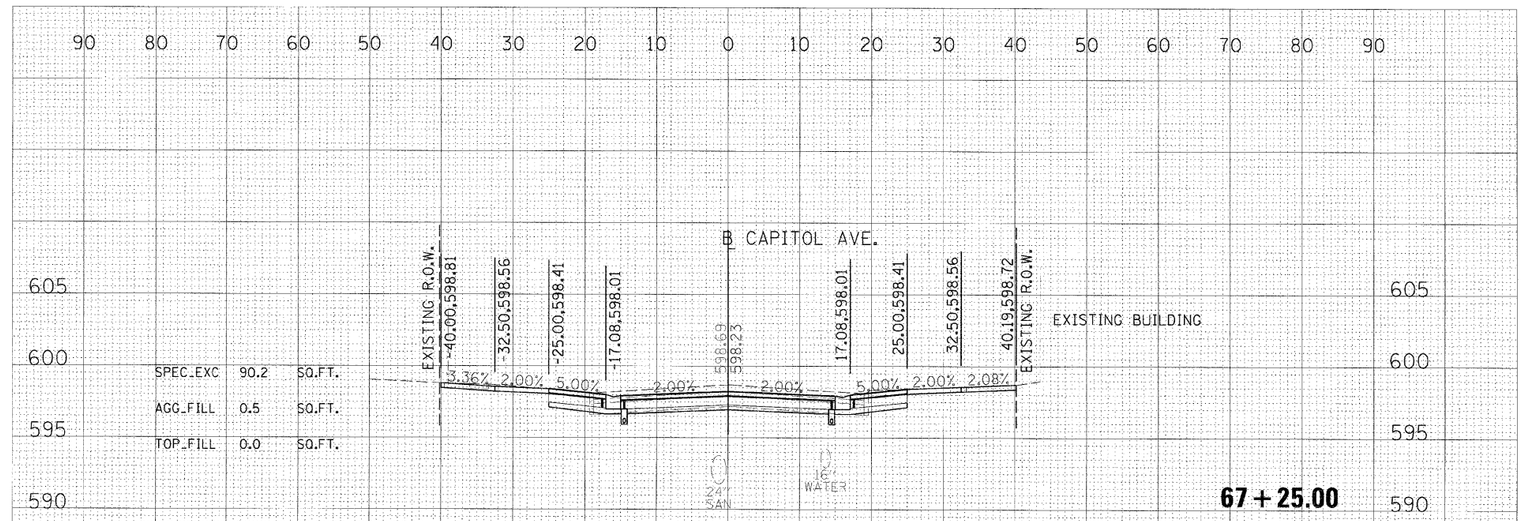

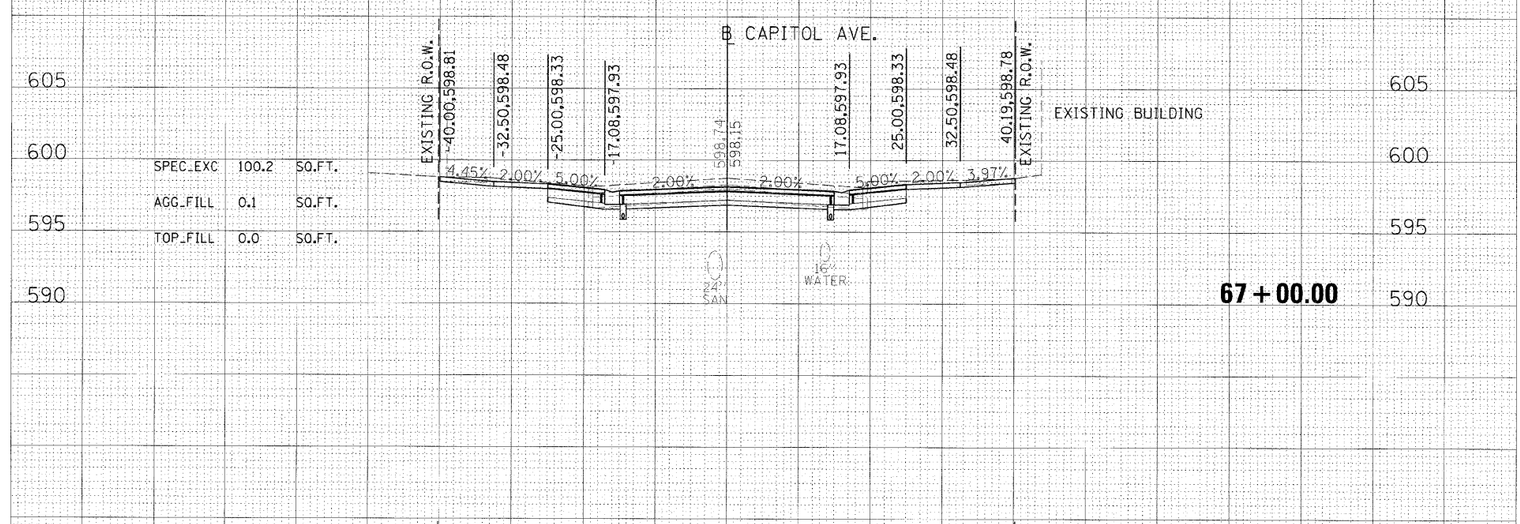

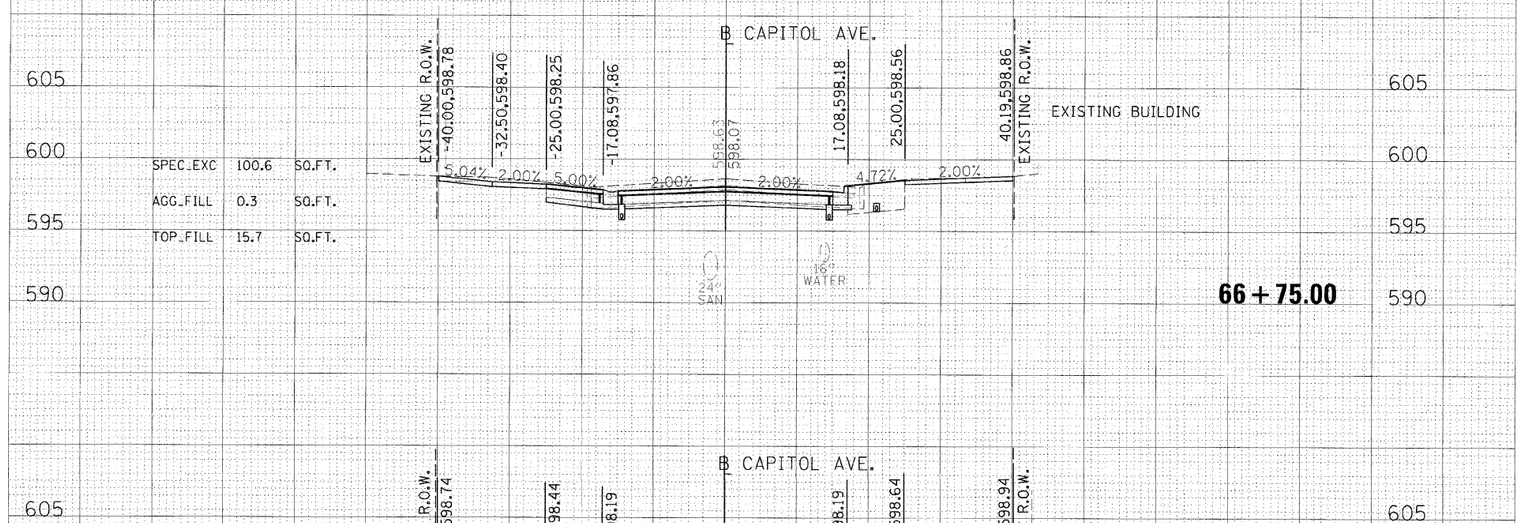

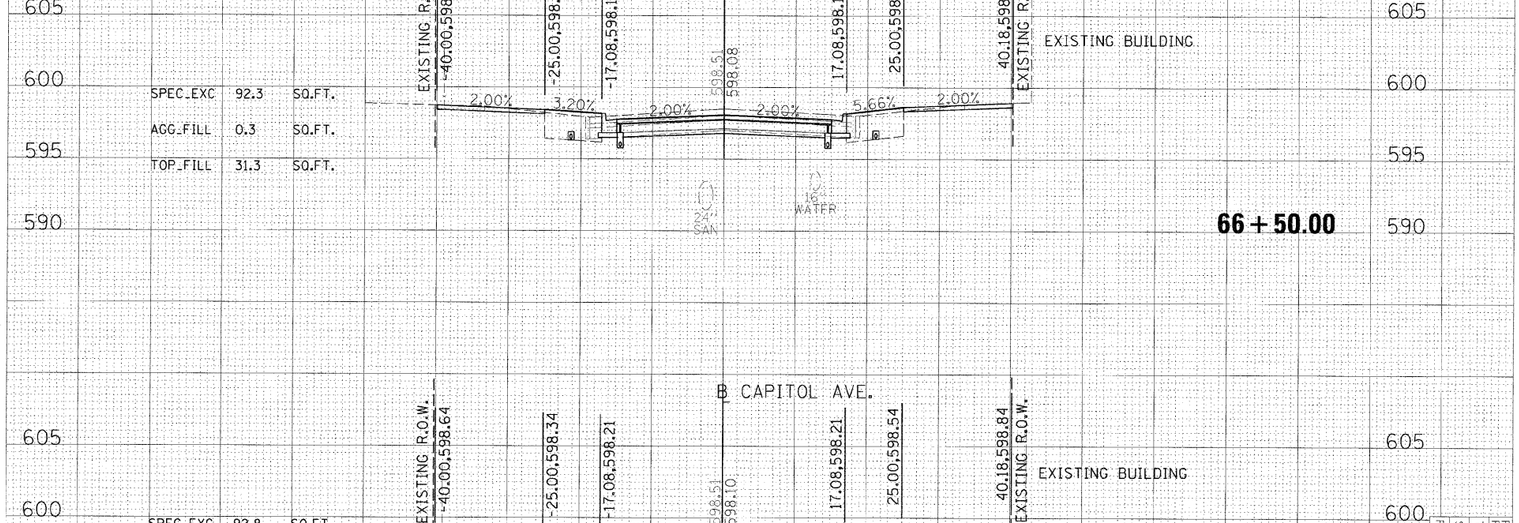

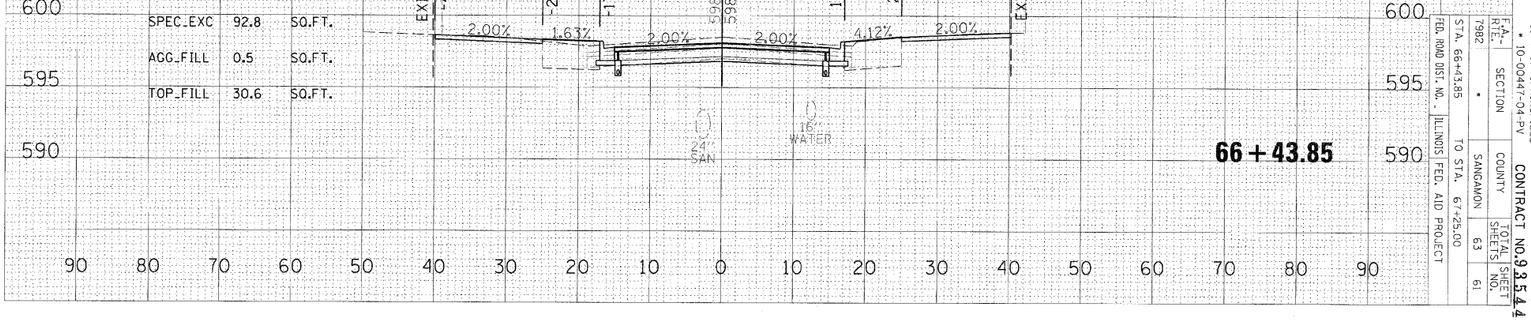

CITY OF SPRINGFIELD
• 10-00447-04-PV

F.A. RTE.	SECTION	COUNTY	TOTAL SHEETS	SHEET NO.
7982	•	SANGAMON	63	61

STA. 66+43.85 TO STA. 67+25.00

FED. ROAD DIST. NO. ILLINOIS FED. AID PROJECT

CONTRACT NO. 93544