

**STATE OF ILLINOIS
DEPARTMENT OF TRANSPORTATION
DIVISION OF HIGHWAYS**

**PROPOSED
HIGHWAY PLANS**

**F.A.U. ROUTE 8979 (ROOSEVELT STREET)
SECTION 05-00017-00-PV
PROJECT NO. M-5011(253)
VILLAGE OF BETHALTO
ROOSEVELT STREET FROM PRAIRIE STREET
TO MEADOW DRIVE
TWO LANE URBAN COLLECTOR
MADISON COUNTY
JOB NUMBER C-98-332-08**



LOCATION OF SECTION INDICATED THUS: -

**STATE OF ILLINOIS
DEPARTMENT OF TRANSPORTATION
DIVISION OF HIGHWAYS**

APPROVED 1-27-11 2011
Steve A. Byard
MAYOR, VILLAGE OF BETHALTO

PASSED 2-14 2011
[Signature]
DISTRICT 8 ENGINEER OF LOCAL ROADS AND STREETS

RELEASING FOR BID
BASED ON LIMITED
REVIEW 2-14 2011
Mary C. Ramirez
DEPUTY DIRECTOR OF HIGHWAYS, REGION 5 ENGINEER

SIGNATURE: *[Signature]*
DATE SIGNED: 1-27-11
LICENSE EXPIRATION DATE: 11-30-11

SEAL

JACK W. BLAKEMORE
082-05047
REGISTERED
PROFESSIONAL
ENGINEER
OF
ILLINOIS

CMT

CRAWFORD MURPHY & TILLY, INC.
CONSULTING ENGINEERS
SPRINGFIELD, IL ■ AURORA, IL ■ PEORIA, IL
ROCKFORD, IL ■ ST. LOUIS, MO ■ CHICAGO, IL
EDWARDSVILLE, IL ■ INDIANAPOLIS, IN
COLUMBUS, OH

INDEX OF SHEETS

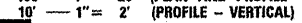
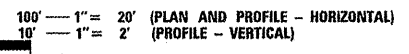
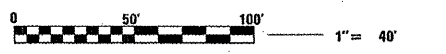
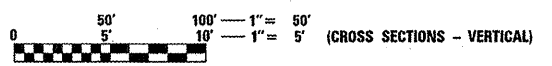
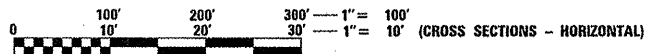
1	COVER SHEET
2	GENERAL NOTES AND SUMMARY OF QUANTITIES
3	TYPICAL SECTIONS
4-6	SCHEDULE OF QUANTITIES
7	ALIGNMENT AND BENCHMARKS
8-11	PLAN AND PROFILE SHEETS
12-13	TRAFFIC CONTROL PLAN
14-16	EROSION CONTROL PLAN
17-20	INTERSECTION DETAILS
21	DRIVEWAY ENTRANCE DETAILS
22	SIDEWALK RAMP DETAILS
23-24	PAVEMENT MARKING AND SIGNING PLAN
25-26	PAVEMENT JOINTING PLAN
27-28	REMOVAL PLAN
29-37	CROSS SECTIONS

IDOT STANDARDS

000001-06	604091-02
001001-02	606001-04
001006	701701-07
280001-05	701801-04
420001-07	701901-01
420101-04	720001-01
420701-02	720006-02
424001-05	728001-01
442201-04	780001-02
602301-03	B.L.R. 10-6
602306-03	B.L.R. 14-10
602401-03	B.L.R. 17-4
602601-02	B.L.R. 18-5
602701-02	B.L.R. 21-8
604011-04	B.L.R. 22-6
604036-02	

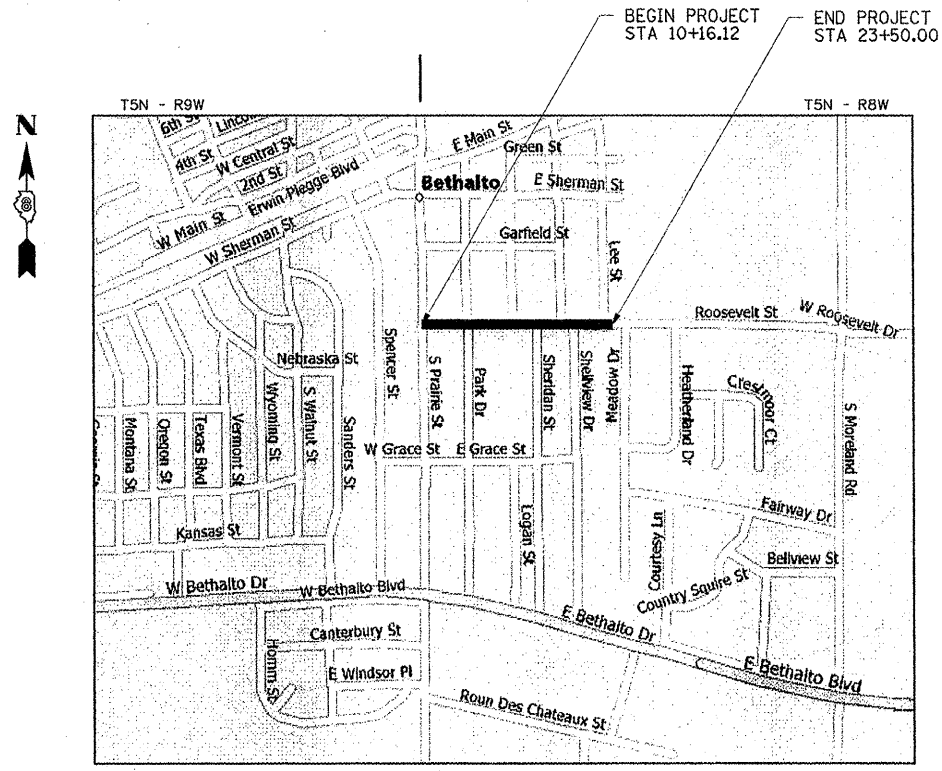
LIST OF UTILITIES

VILLAGE OF BETHALTO DEP OF PUBLIC WORKS	101 SOUTH PRAIRIE STREET BETHALTO, IL 62010 PHONE: (618) 377-8013
AT&T	203 GOETHE STREET FLOOR 2 1/2 COLLINSVILLE, IL 62234 PHONE: (618) 346-6426
AMEREN IP	2600 N CENTER STREET PO BOX 378, MC Q-10 MARYVILLE, IL 62062-0378 PHONE: (618) 346-1228
CHARTER COMMUNICATIONS	210 WEST DIVISION STREET MARYVILLE, IL 62062 PHONE: (618) 779-4179




FULL SIZE PLANS HAVE BEEN PREPARED USING STANDARD ENGINEERING SCALES. REDUCED SIZED PLANS WILL NOT CONFORM TO STANDARD SCALES. IN MAKING MEASUREMENTS ON REDUCED PLANS, THE ABOVE SCALES MAY BE USED.

**J.U.L.I.E.
JOINT UTILITY LOCATION INFORMATION FOR EXCAVATION
1-800-892-0123**



LOCATION MAP



PROJECT GROSS AND NET LENGTHS = 1333.88 FEET (0.253 MILES)
DESIGN DESIGNATION - URBAN COLLECTOR
DESIGN TRAFFIC - 4933
DESIGN - 30 MPH

PLOT DATE: 1/18/2011 FILE NAME: L:\BETHALTO\05-00017-00-PV\Sheet1.dwg USER: Burtz, Millard