




F.A.J. RTE.	SECTION	COUNTY	TOTAL SHEETS	SHEET NO.
8979	05-00017-00-PV	MADISON	37	14
STA. N.A.		TO STA. N.A.		
FED. ROAD DIST. NO.	ILLINOIS	FEDERAL AID PROJECT		

TEMPORARY EROSION CONTROL GENERAL NOTES

1. THE CONTRACTOR SHALL IMPLEMENT THIS PLAN TO MINIMIZE EROSION WITHIN THE CONSTRUCTION SITE AND TO LIMIT SEDIMENTS FROM LEAVING THE CONSTRUCTION SITE BY UTILIZING PROPER TEMPORARY EROSION CONTROL SYSTEMS AND PROVIDING GROUND COVER WITHIN A REASONABLE AMOUNT OF TIME.
2. CERTAIN EROSION CONTROL FACILITIES SHALL BE INSTALLED BY THE CONTRACTOR AT THE BEGINNING OF CONSTRUCTION. OTHER ITEMS SHALL BE INSTALLED BY THE CONTRACTOR AS DIRECTED BY THE ENGINEER ON A CASE BY CASE SITUATION DEPENDING ON THE CONTRACTOR'S SEQUENCE OF ACTIVITIES, TIME OF YEAR AND EXPECTED WEATHER CONDITIONS.
3. THE CONTRACTOR SHALL INSTALL PERMANENT EROSION CONTROL SYSTEMS AND SEEDING WITHIN A TIME FRAME SPECIFIED HEREIN AND AS DIRECTED BY THE ENGINEER, THEREFORE MINIMIZING THE AMOUNT OF AREA SUSCEPTIBLE TO EROSION AND REDUCING THE AMOUNT OF TEMPORARY SEEDING. THE ENGINEER WILL DETERMINE IF ANY TEMPORARY EROSION CONTROL SYSTEMS SHOWN IN THE PLAN CAN BE DELETED AND IF ANY ADDITIONAL TEMPORARY EROSION CONTROL SYSTEMS, WHICH ARE NOT INCLUDED IN THIS PLAN, SHALL BE ADDED. THE CONTRACTOR SHALL PERFORM ALL WORK AS DIRECTED BY THE ENGINEER AND AS SHOWN IN STANDARD 280001 OF THE PLANS.
4. SECTION 280, TEMPORARY EROSION CONTROL, OF THE STANDARD SPECIFICATIONS ADDITIONALLY SUPPLEMENTS THIS PLAN.
5. AREAS OF EXISTING VEGETATION (WOODS AND GRASSLANDS) OUTSIDE THE PROPOSED CONSTRUCTION LIMITS SHALL BE IDENTIFIED BY THE ENGINEER FOR PRESERVING AND SHALL BE PROTECTED FROM CONSTRUCTION ACTIVITIES.
6. DEAD, DISEASED OR UNSUITABLE VEGETATION WITHIN THE SITE SHALL BE REMOVED AS DIRECTED BY THE ENGINEER, ALONG WITH THE REQUIRED TREE REMOVAL.
7. AS SOON AS REASONABLE ACCESS IS AVAILABLE TO ALL LOCATIONS WHERE WATER DRAINS AWAY FORM THE PROJECT, PERIMETER EROSION BARRIER AND INLET AND PIPE PROTECTION SHALL BE INSTALLED AS CALLED OUT IN THIS PLANS AND AS DIRECTED BY THE ENGINEER.
8. BARE AND SPARSELY VEGETATED GROUND IN HIGHLY ERODIBLE AREAS AS DETERMINED BY THE ENGINEER SHALL BE TEMPORARILY SEEDED AT THE BEGINNING OF CONSTRUCTION WHERE NO CONSTRUCTION ACTIVITIES ARE EXPECTED WITHIN 7 DAYS.
9. IMMEDIATELY AFTER TREE REMOVAL IS COMPLETED, AREAS WHICH ARE HIGHLY ERODIBLE AS DETERMINED BY THE ENGINEER, SHALL BE TEMPORARILY SEEDED WHEN NO CONSTRUCTION ACTIVITIES ARE EXPECTED WITHIN 7 DAYS.
10. DURING CONSTRUCTION, AREAS OUTSIDE THE CONSTRUCTION LIMITS AS OUTLINED PREVIOUSLY HEREIN, SHALL BE PROTECTED. EXCEPT AS DESCRIBED ON THE PLANS AND/OR AS DIRECTED BY THE ENGINEER, THE CONTRACTOR SHALL NOT USE THIS AREA FOR STAGING, PARKING OF VEHICLES OR CONSTRUCTION EQUIPMENT, STORAGE OF MATERIALS OR OTHER CONSTRUCTION RELATED ACTIVITIES.
11. WITHIN THE CONSTRUCTION LIMITS, AREAS WHICH MAY BE SUSCEPTIBLE TO EROSION AS DETERMINED BY THE ENGINEER SHALL REMAIN UNDISTURBED UNTIL FULL SCALE CONSTRUCTION IS UNDERWAY TO PREVENT UNNECESSARY SOIL EROSION.
12. EARTH STOCKPILES SHALL BE TEMPORARILY SEEDED IF THEY ARE TO REMAIN UNUSED FOR MORE THAN 7 DAYS.
13. AS CONSTRUCTION PROCEEDS, THE CONTRACTOR SHALL INSTITUTE THE FOLLOWING AS DIRECTED BY THE ENGINEER:
 - a) PLACE TEMPORARY EROSION CONTROL FACILITIES AT LOCATIONS SHOWN ON THE PLANS.
 - b) TEMPORARILY SEED ERODIBLE BARE EARTH ON A WEEKLY BASIS TO MINIMIZE THE AMOUNT OF ERODIBLE SURFACE AREA WITHIN THE CONTRACT LIMITS.
 - c) TEMPORARILY DIVERT WATER AROUND PROPOSED STORM SEWER LOCATIONS.
 - d) BUILD NECESSARY EMBANKMENT AT STORM SEWER LOCATIONS AND THEN EXCAVATE AND PLACE STORM SEWER.
 - e) CONTINUE BUILDING UP THE EMBANKMENT TO THE PROPOSED GRADE WHILE AT THE SAME TIME, PLACING PERMANENT EROSION CONTROL SUCH AS RIPRAP AND CONDUCTING FINAL SHAPING OF THE SLOPES.
14. EXCAVATED AREAS AND EMBANKMENTS SHALL BE PERMANENTLY SEEDED IMMEDIATELY AFTER FINAL GRADING. IF NOT, THEY SHALL BE TEMPORARILY SEEDED IF NO CONSTRUCTION ACTIVITY IN THE AREA IS PLANNED FOR 7 DAYS.
15. CONSTRUCTION EQUIPMENT SHALL BE STORED AND FUELED ONLY AT DESIGNATED LOCATIONS AS DETERMINED BY THE ENGINEER. ALL NECESSARY MEASURES SHALL BE TAKEN TO CONTAIN ANY FUEL OR OTHER POLLUTANT IN ACCORDANCE WITH EPA WATER QUALITY REGULATIONS. LEAKING EQUIPMENT OR SUPPLIES SHALL BE IMMEDIATELY REPAIRED OR REMOVED FORM THE SITE.
16. SEDIMENT COLLECTED DURING CONSTRUCTION OF THE VARIOUS TEMPORARY EROSION CONTROL SYSTEMS SHALL BE DISPOSED OF ON THE SITE ON A REGULAR BASIS AS DIRECTED BY THE ENGINEER. THE COST OF THIS MAINTENANCE SHALL BE INCLUDED IN THE UNIT BID PRICE FOR EARTH EXCAVATION. NO ADDITIONAL COMPENSATION WILL BE ALLOWED.
17. THE TEMPORARY EROSION CONTROL SYSTEMS SHALL BE LEFT IN PLACE WITH PROPER MAINTENANCE UNTIL PERMANENT EROSION CONTROL IS IN PLACE AND WORKING PROPERLY AND ALL PROPOSED TURF AREAS SEEDED AND ESTABLISHED.
18. ONCE PERMANENT EROSION CONTROL SYSTEMS AS PROPOSED IN THE PLANS ARE FUNCTIONAL AND ESTABLISHED, TEMPORARY ITEMS SHALL BE REMOVED, CLEANED UP AND DISTURB TURF RESEEDED.
19. THE TEMPORARY EROSION CONTROL SYSTEMS SHALL BE REMOVED AS DIRECTED BY THE ENGINEER AFTER USE IS NO LONGER NEEDED OR NO LONGER FUNCTIONING. THE COST OF THIS REMOVAL SHALL BE INCLUDED IN THE UNIT BID PRICE FOR THE VARIOUS TEMPORARY EROSION CONTROL PAY ITEMS.
20. A QUANTITY OF 21 POUNDS OF TEMPORARY EROSION CONTROL SEEDING HAS BEEN INCLUDED IN THE PLAN QUANTITIES TO BE USED AS DIRECTED BY THE ENGINEER.
21. A QUANTITY OF 0.21 ACRES OF MULCH HAS BEEN INCLUDED IN THE PLAN QUANTITIES TO BE USED IN CONJUNCTION WITH THE TEMPORARY EROSION CONTROL SEEDING AS DIRECTED BY THE ENGINEER.

TEMPORARY EROSION CONTROL LEGEND

-  PERIMETER EROSION BARRIER
-  INLET AND PIPE PROTECTION
-  TEMPORARY DITCH CHECK

REVISIONS	
NAME	DATE

ILLINOIS DEPARTMENT OF TRANSPORTATION

EROSION CONTROL PLAN

SCALE: VERT. N.A.
 HORIZ. N.A.
 DATE 1/27/2011

DRAWN BY RJM, AJK
 CHECKED BY JWB

PLOT DATE = 1/27/2011
 FILE NAME = I:\projects\to\97458\97458\phase 1\014-EROSION-CONTROL.dgn
 PLOT SCALE = 21.75 / 1 IN.
 USER NAME = Rusty McLamb