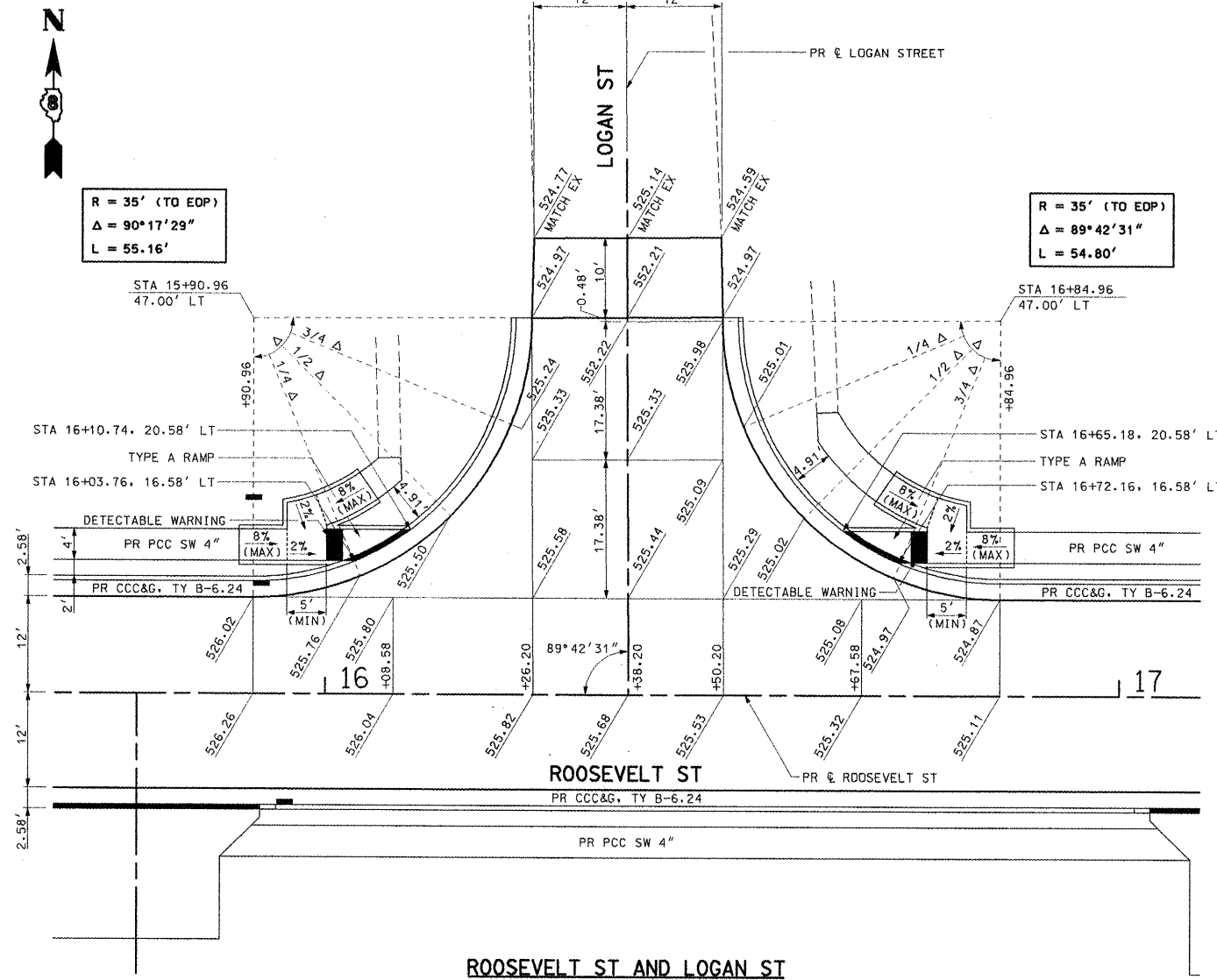
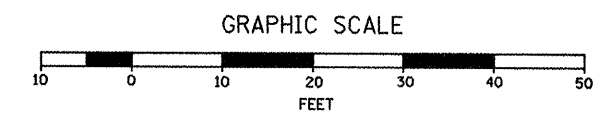
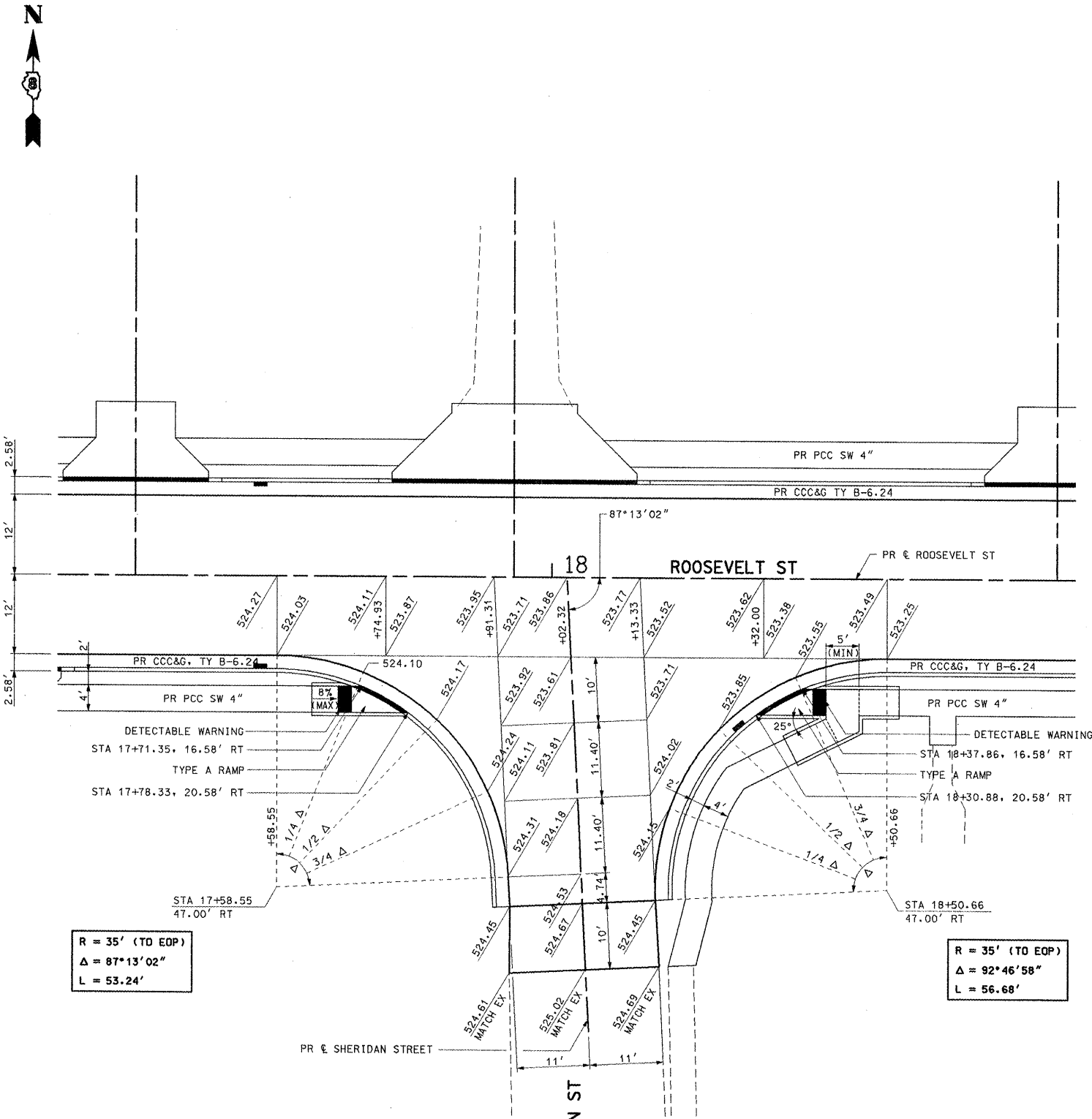
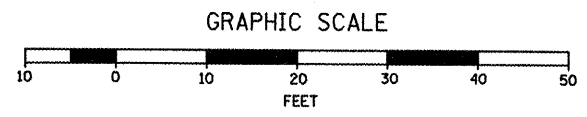


F.A.U. NO.	SECTION	COUNTY	TOTAL SHEETS	SHEET NO.
8979	05-00017-00-PV	MADISON	37	18
STA. N.A.		TO STA. N.A.		
FED. ROAD DIST. NO.	ILLINOIS	FEDERAL AID PROJECT		



**ROOSEVELT ST AND LOGAN ST**



**ROOSEVELT ST AND SHERIDAN ST**

REVISIONS	
NAME	DATE

ILLINOIS DEPARTMENT OF TRANSPORTATION

**INTERSECTION DETAILS**

SCALE: VERT. N.A.  
HORIZ. 1"=10'  
DATE 1/27/2011

DRAWN BY RJM, AJK  
CHECKED BY JWB

**INTERSECTION DETAILS: ROOSEVELT STREET**

PLOT DATE = 1/27/2011  
 FILE NAME = I:\projects\9745B\9745B03\drw\sheet\18\18.dwg  
 PLOT SCALE = 2.176 / IN.  
 USER NAME = Rusty Millenbme