

FAI RTE.	SECTION	COUNTY	TOTAL SHEETS	SHEET NO.
90	..	WINNEBAGO	4	1

**02 PP 2022-4

STATE OF ILLINOIS
 DEPARTMENT OF TRANSPORTATION
 DIVISION OF HIGHWAYS

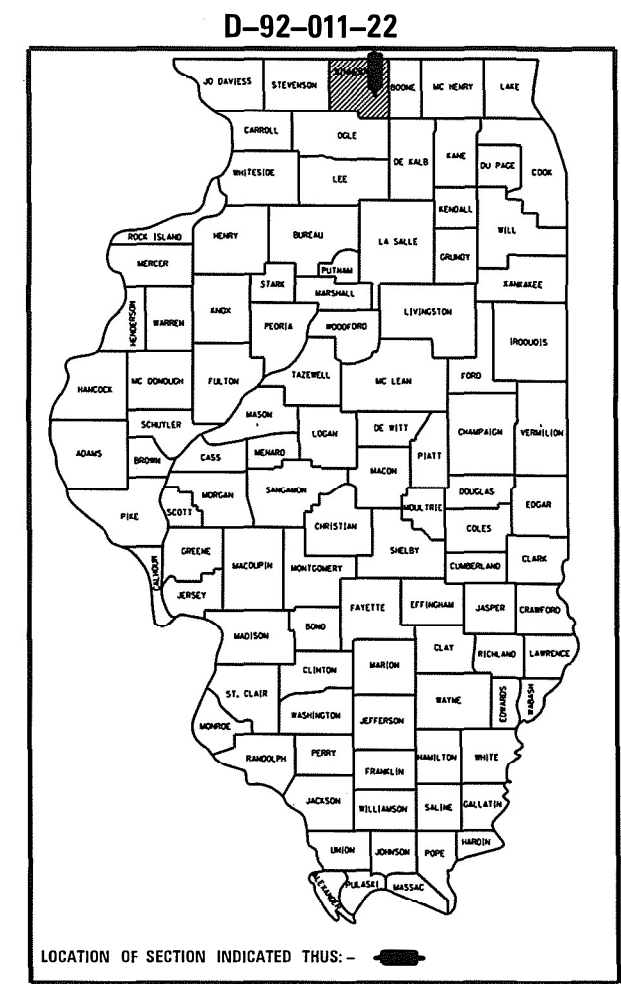
HIGHWAY PLANS

FAI 90 (I-90)
 SECTION D2 PP 2022-4
 WINNEBAGO COUNTY
 C-92-040-22

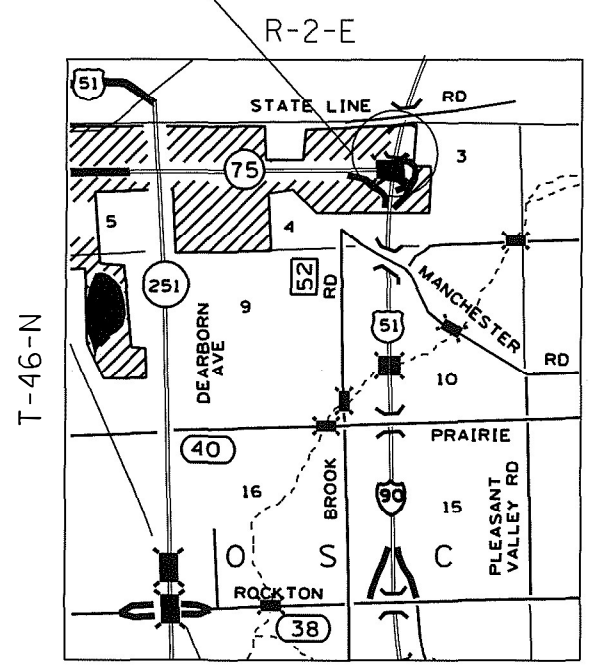
FOR INDEX OF SHEETS & STATE STANDARDS
 SEE SHEET NO. 2

PROJECT ENGINEER: SCOTT KULLERSTRAND

SQUAD LEADER: LANCE NICKLAUS 815-284-5407



PROJECT LOCATION
 SOUTHBOUND OFF
 RAMP AT IL 75



TOWNSHIP (SECTION):
 ROSCOE (3)

J.U.L.I.E.
 JOINT UTILITY LOCATION INFORMATION FOR EXCAVATION
 1-800-892-0123

GROSS LENGTH OF PROJECT = 530 FT = 0.10 MILES
 NET LENGTH OF PROJECT = 530 FT = 0.10 MILES

STATE OF ILLINOIS
 DEPARTMENT OF TRANSPORTATION
 DIVISION OF HIGHWAYS

SUBMITTED January 24th 2022

[Signature]
 DEPUTY DIRECTOR OF HIGHWAYS, REGION ENGINEER
 March 25 2022

[Signature]
 ENGINEER OF DESIGN AND ENVIRONMENT
 March 25 2022

[Signature]
 DIRECTOR OF HIGHWAYS PROJECT IMPLEMENTATION

PRINTED BY THE AUTHORITY
 OF THE STATE OF ILLINOIS

INDEX

- 1 Cover Sheet
- 2 Index of Sheets / State Standards
- 3 Summary of Quantities
- 4 Detour Route

STATE STANDARDS

- 001001-02 AREAS OF REINFORCEMENT BARS
- 420001-10 PAVEMENT JOINTS
- 421001-03 BAR REINFORCEMENT FOR CRC PAVEMENT
- 442001-04 CLASS A PATCHES
- 701400-11 APPROACH TO LANE CLOSURE, FREEWAY/EXPRESSWAY
- 701401-13 LANE CLOSURE, FREEWAY/EXPRESSWAY
- 701428-01 TRAFFIC CONTROL, SETUP AND REMOVAL, FREEWAY/EXPRESSWAY
- 701451-05 RAMP CLOSURE FREEWAY/EXPRESSWAY
- 701901-08 TRAFFIC CONTROL DEVICES
- 720011-01 METAL POST FOR SIGNS, MARKERS AND DELINEATORS
- 728001-01 TELESCOPING STEEL SIGN SUPPORT
- 729001-01 APPLICATIONS OF TYPES A AND B METAL POST (FOR SIGNS & MARKERS)

DISTRICT STANDARDS

- 34.1 Work Zone Sign Details

SUMMARY OF QUANTITIES

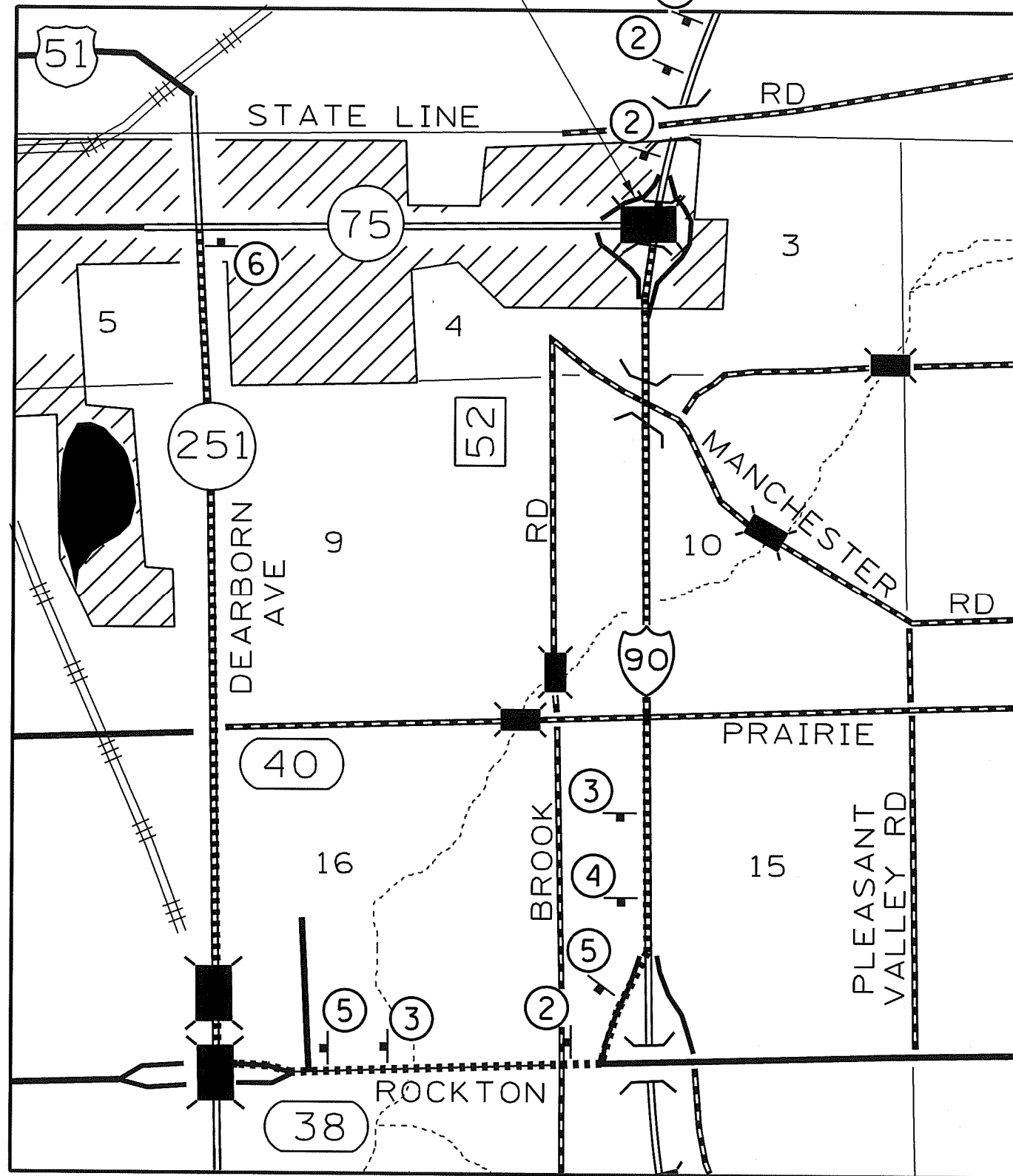
FAI 90 (I-90)
SECTION D2 PP 2022-4
WINNEBAGO COUNTY
CONTRACT # 64R44
SHEET 3 OF 4
URBAN
100% State
0006

CODE NO.	ITEM	UNIT	TOTAL QUANTITY
44200614	CLASS A PATCHES TYPE IV, 13 INCH	SQ YD	953
44213000	PATCHING REINFORCEMENT	SQ YD	953
44213200	SAW CUTS	FOOT	1252
44213204	TIE BARS 3/4"	EACH	265
67100100	MOBILIZATION	L SUM	1
70100800	TRAFFIC CONTROL AND PROTECTION, STANDARD 701401	L SUM	1
70100820	TRAFFIC CONTROL AND PROTECTION, STANDARD 701451	L SUM	1
70103815	TRAFFIC CONTROL SURVEILLANCE	CAL DAY	5
70106800	CHANGEABLE MESSAGE SIGN	CAL MO	1
X7010216	TRAFFIC CONTROL AND PROTECTION, (SPECIAL)	L SUM	1
X7010410	SPEED DISPLAY TRAILER	CAL MO	1

* Specialty Items






REV. 2/9/22

USE STANDARD 701451 FOR RAMP CLOSURE



DETOUR ROUTE

DETOUR ROUTE SHALL BE AS FOLLOWS:
 I-90 SOUTHBOUND TO
 WEST BOUND ROCKTON ROAD TO
 IL 251 NORTHBOUND TO IL 75



..... DETOUR ROUTE

MODEL: Default
 FILE NAME: S:\Projects\22 Job\22\Drawings\22-1100\22-1100.dwg
 PLOT DATE: Dec-13-2021 07:37:04 AM

USER NAME = Nicklaus	DESIGNED -	REVISED -
PLOT SCALE = 514.9813' / in.	DRAWN -	REVISED -
PLOT DATE = Dec-13-2021 07:37:04 AM	CHECKED -	REVISED -
	DATE -	REVISED -

STATE OF ILLINOIS
 DEPARTMENT OF TRANSPORTATION

SCALE: SHEET OF SHEETS STA. TO STA.

F.A.J. RTE.	SECTION	COUNTY	TOTAL SHEETS	SHEET NO.
90	D2 PP 2022-4	WINNEBAGO	4	4

CONTRACT NO. 64R44
 ILLINOIS FED. AID PROJECT