

90% FED 10% STATE

CODE NO.	ITEM	UNIT	TOTAL QUANTITY	CONSTRUCTION CODE	
				ROADWAY	BRIDGE
				0004 RURAL	0013 S.N. 061-0017, -0027, -0046
20100110	TREE REMOVAL (6 TO 15 UNITS DIAMETER)	UNIT	544	534	10
20100210	TREE REMOVAL (OVER 15 UNITS DIAMETER)	UNIT	267	232	35
20100500	TREE REMOVAL, ACRES	ACRE	9.25	9.25	
20200100	EARTH EXCAVATION	CU YD	223216	222585	631
20800150	TRENCH BACKFILL	CU YD	15	15	
25000210	SEEDING, CLASS 2A	ACRE	69.25	69.25	
25000400	NITROGEN FERTILIZER NUTRIENT	POUND	6222	6222	
25000500	PHOSPHORUS FERTILIZER NUTRIENT	POUND	6222	6222	
25000600	POTASSIUM FERTILIZER NUTRIENT	POUND	6222	6222	
25000700	AGRICULTURAL GROUND LIMESTONE	TON	138	138	
25100115	MULCH, METHOD 2	ACRE	69.25	69.25	
25100630	EROSION CONTROL BLANKET	SQ YD	334596	334596	
28000250	TEMPORARY EROSION CONTROL SEEDING	POUND	20739	20739	
28000305	TEMPORARY DITCH CHECKS	FOOT	6032	6032	

90% FED 10% STATE

CODE NO.	ITEM	UNIT	TOTAL QUANTITY	CONSTRUCTION CODE	
				ROADWAY	BRIDGE
				0004 RURAL	0013 S.N. 061-0017, -0027, -0046
28000400	PERIMETER EROSION BARRIER	FOOT	5959	5959	
28000500	INLET AND PIPE PROTECTION	EACH	19	19	
28001100	TEMPORARY EROSION CONTROL BLANKET	SQ YD	334596	334596	
28100105	STONE RIPRAP, CLASS A3	SQ YD	116		116
28100109	STONE RIPRAP, CLASS A5	SQ YD	726	726	
28100207	STONE RIPRAP, CLASS A4	TON	686	686	
28200200	FILTER FABRIC	SQ YD	2286	2286	
31100100	SUBBASE GRANULAR MATERIAL, TYPE A	TON	46768	46768	
31100300	SUBBASE GRANULAR MATERIAL, TYPE A 4"	SQ YD	85803	85803	
31100910	SUBBASE GRANULAR MATERIAL, TYPE A 12"	SQ YD	133812	133812	
31102100	SUBBASE GRANULAR MATERIAL, TYPE C 4"	SQ YD	24		24
31200500	STABILIZED SUBBASE - HOT-MIX ASPHALT, 4"	SQ YD	126825	126825	
35100100	AGGREGATE BASE COURSE, TYPE A	TON	917		917
35501332	HOT-MIX ASPHALT BASE COURSE, 12"	SQ YD	497		497

2

MODEL: D:\dwg\hmg\9360 HOLY CROSS LANE\BREESE, ILLINOIS 62230\9360_HOLY_CROSS_LANE_BREESE_IL_184_000899.dwg

HMG HMG ENGINEERS, INC.
 9360 HOLY CROSS LANE
 BREESE, ILLINOIS 62230
 Engineers + Surveyors (618) 526-9611
 IL PROF. DESIGN FIRM NO. 184.000899

USER NAME = mobrien	DESIGNED -	REVISED -
PLOT SCALE = 100.0000' / in.	DRAWN -	REVISED -
PLOT DATE = 2/16/2022	CHECKED -	REVISED -
	DATE -	REVISED -

STATE OF ILLINOIS
 DEPARTMENT OF TRANSPORTATION

SUMMARY OF QUANTITIES

SCALE: SHEET 1 OF 8 SHEETS STA. TO STA.

F.A.I. RTE.	SECTION	COUNTY	TOTAL SHEETS	SHEET NO.
57	61-(1,1-1,1-2,2)RS-1	MARION	484	3
ILLINOIS FED. AID PROJECT			CONTRACT NO. 76F79	
NHPP-KC9D(76B)				

REVISED 4-19-2022

TREE REMOVAL SCHEDULE

LOCATION	TREE REMOVAL (6 TO 15 UNITS DIAMETER)	TREE REMOVAL (OVER 15 UNITS DIAMETER)	TREE REMOVAL, ACRES
	UNIT	UNIT	ACRE
STAGE 1			
FAI-57 NORTHBOUND			
STA. 1374+40.00 RT TO STA. 1424+91.30 RT	18.0	18.0	1.43
STA. 1427+19.90 RT TO STA. 1479+76.01 RT	245.0	18.0	0.82
STA. 1479+76.01 RT TO STA. 1512+77.08 RT	20.0	18.0	0.2
STA. 1557+89.29 RT TO STA. 1571+00.00 RT			0.002
RAMP A			
STA. 100+00.52 RT TO STA. 117+76.11 RT	36.0		2.37
RAMP B			
STA. 205+22.87 RT TO STA. 227+52.12 RT	24.0		0.50
STAGE 2			
FAI-57 SOUTHBOUND			
STA. 1374+40.00 RT TO STA. 1424+91.30 LT	46.0	18.0	1.14
STA. 1427+19.90 RT TO STA. 1479+74.81 LT			0.74
STA. 1479+74.81 RT TO STA. 1521+93.18 LT	47.0		0.27
STA. 1553+92.11 RT TO STA. 1571+00.00 LT			0.003
RAMP C			
STA. 300+00.53 RT TO STA. 317+56.85 RT	50.0	136.0	0.37
RAMP D			
STA. 406+29.46 RT TO STA. 414+90.02 RT	48.0	24.0	1.24
TOTALS	534	232	9.25

EARTHWORK SCHEDULE

	EARTH EXCAVATION	EARTH EXCAVATION ADJUSTED FOR SHRINKAGE	EMBANKMENT	EARTHWORK BALANCE (+) WASTE OR (-) SHORTAGE
	CU YD	CU YD	CU YD	CU YD
STAGE 1				
FAI-57 NORTHBOUND				
STA. 1374+40 TO STA. 1571+00	95,353.7	71,515.3	6,732.0	64,783.3
RAMP A				
STA. 108+00 TO STA. 117+76.71	13,304.2	9,978.2	15,945.3	-5,967.2
RAMP B				
STA. 205+22.97 TO STA. 214+50	8,718.7	6,539.0	989.9	5,549.1
STAGE 2				
FAI-57 SOUTHBOUND				
STA. 1374+40 TO STA. 1571+00	96,395.5	72,296.6	6,902.1	65,394.5
RAMP C				
STA. 308+00 TO STA. 318+00	2,929.9	2,197.4	1,687.8	509.6
RAMP D				
STA. 406+00 TO STA. 414+50	5,882.6	4,412.0	2,943.4	1,468.6
TOTALS	222,585	166,938	35,201	131,738

NOTE: SEE PAGE 128 FOR ADDITIONAL SCHEDULES

△ REVISED 4-19-2022

MODEL: Default
FILE: hmg\p\2022\137_IDOT_DB_157\CAD_Sheets\087679-int-ScheduleOfQuantities.dgn

HMG HMG ENGINEERS, INC.
9360 HOLY CROSS LANE
BREESE, ILLINOIS 62230
Engineers + Surveyors
(618) 526-9611
IL PROF. DESIGN FIRM NO. 184.000899

USER NAME = mobrien
DESIGNED -
DRAWN -
PLOT SCALE = 100,0000' / in.
CHECKED -
PLOT DATE = 4/18/2022
DATE -

REVISOR -
REVISED -
REVISOR -
REVISED -
REVISOR -
REVISED -

STATE OF ILLINOIS
DEPARTMENT OF TRANSPORTATION

SCHEDULE OF QUANTITIES

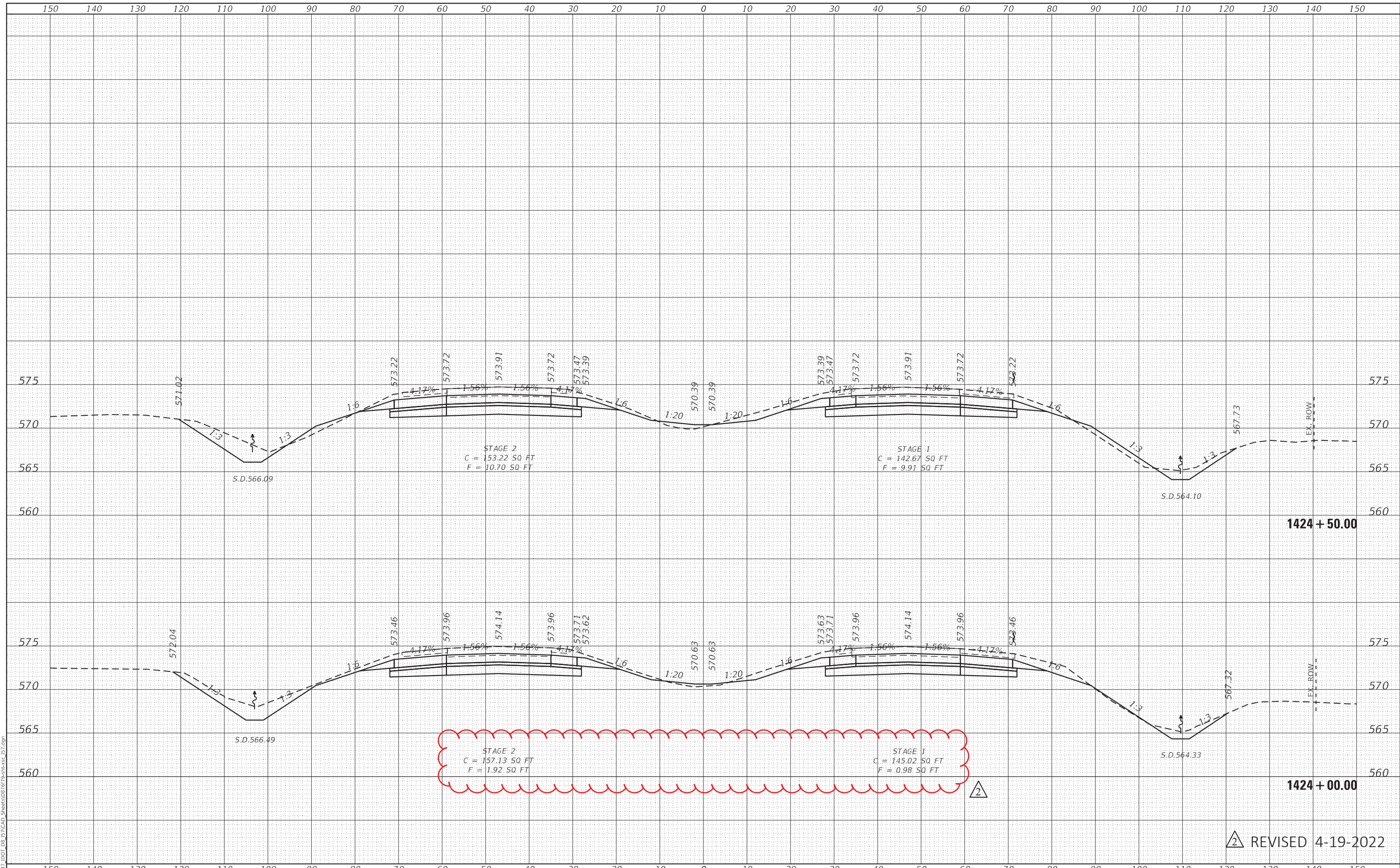
SCALE: SHEET 1 OF 12 SHEETS STA. TO STA.

F.A.I. RTE.	SECTION	COUNTY	TOTAL SHEETS	SHEET NO.
57	61-(1,1-1,1-2,2)RS-1	MARION	484	17
ILLINOIS FED. AID PROJECT			CONTRACT NO. 76F79	
			NHPP-KC9D(768)	

FINAL SURVEY NO.	SURVEYED	DATE
NOTE BOOK	PLOTTED	
NO.	TEMPLATE	
	AREAS	
	CHECKED	

ORIGINAL SURVEY NO.	SURVEYED	DATE
NOTE BOOK	PLOTTED	
NO.	TEMPLATE	
	AREAS	
	CHECKED	

MODEL: Definit
FILE NAME: K81311.DOT.D8_157CAD_Sheets087679a157.dgn



HMG HMG ENGINEERS, INC.
9360 HOLY CROSS LANE
BREESE, ILLINOIS 62230
Engineers • Surveyors (618) 526-9611
IL PROF. DESIGN FIRM NO. 184.000899

USER NAME = mobrien	DESIGNED -	REVISED -
	DRAWN -	REVISED -
PLOT SCALE = 20.0000' / in.	CHECKED -	REVISED -
PLOT DATE = 4/18/2022	DATE -	REVISED -

**STATE OF ILLINOIS
DEPARTMENT OF TRANSPORTATION**

CROSS SECTIONS	
I-57	
SCALE: 1:10H; 1:5V	SHEET 52 OF 194 SHEETS
STA. 1424+00.00	TO STA. 1424+50.00

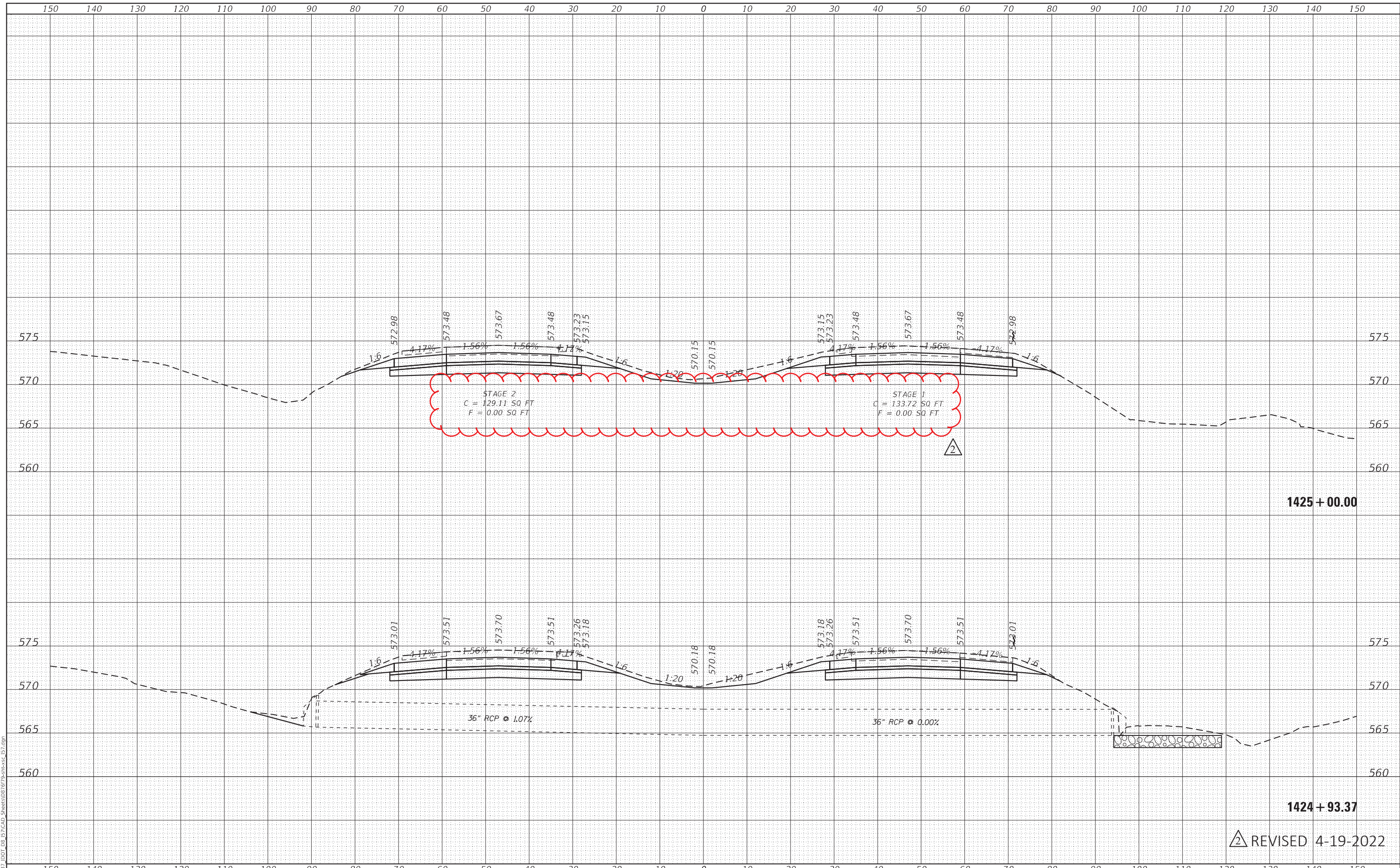
F.A.I. RTE.	SECTION	COUNTY	TOTAL SHEETS	SHEET NO.
57	61-(1-1,1-2,2)RS-1	MARION	484	256
CONTRACT NO. 76F79				
ILLINOIS FED. AID PROJECT NHPP-KC9D(768)				

△ 2 REVISED 4-19-2022

FINAL SURVEY NO.	SURVEYED	DATE
NOTE BOOK	PLOTTED	
	TEMPLATE	
	AREAS	
	CHECKED	

ORIGINAL SURVEY NO.	SURVEYED	DATE
NOTE BOOK	PLOTTED	
	TEMPLATE	
	AREAS	
	CHECKED	

MODEL: Definit
FILE NAME: K81311.DOT.D8_157CAD_Sheets081679a.rvt



HMG HMG ENGINEERS, INC.
9360 HOLY CROSS LANE
BREESE, ILLINOIS 62230
Engineers • Surveyors (618) 526-9611
IL PROF. DESIGN FIRM NO. 184.000899

USER NAME = mobrien	DESIGNED -	REVISED -
	DRAWN -	REVISED -
PLOT SCALE = 20.0000' / in.	CHECKED -	REVISED -
PLOT DATE = 4/18/2022	DATE -	REVISED -

**STATE OF ILLINOIS
DEPARTMENT OF TRANSPORTATION**

**CROSS SECTIONS
I-57**

SCALE: 1:10H; 1:5V SHEET 53 OF 194 SHEETS STA. 1424+93.37 TO STA. 1425+00.00

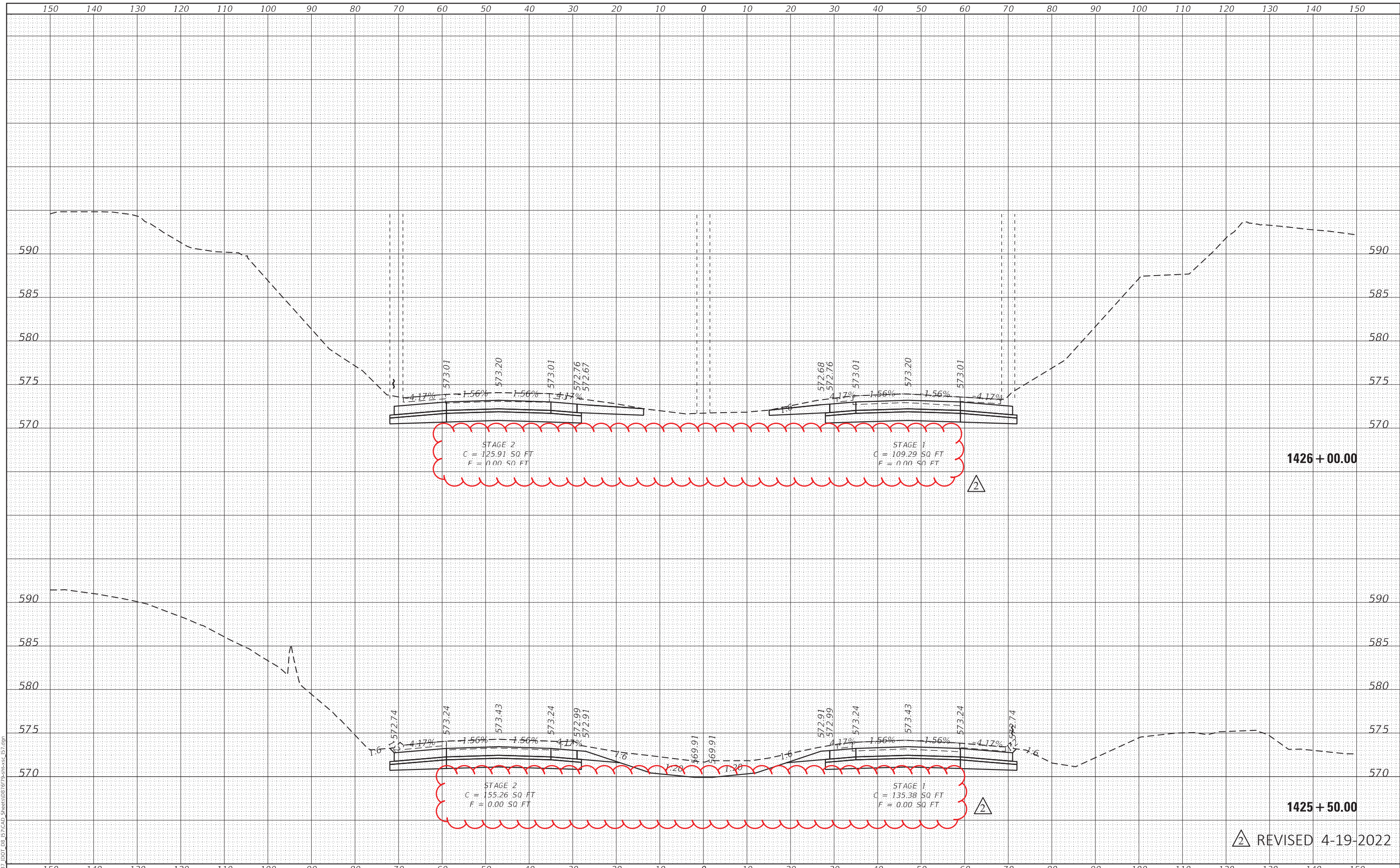
F.A.I. RTE.	SECTION	COUNTY	TOTAL SHEETS	SHEET NO.
57	61-(1,1-1,1-2,2)RS-1	MARION	484	257
				CONTRACT NO. 76F79
				ILLINOIS FED. AID PROJECT NHPP-KC9D(768)

△ REVISD 4-19-2022

FINAL SURVEY NO.	SURVEYED	DATE
NOTE BOOK NO.	PLOTTED	
	TEMPLATE	
	AREAS CHECKED	

ORIGINAL SURVEY NO.	SURVEYED	DATE
NOTE BOOK NO.	PLOTTED	
	TEMPLATE	
	AREAS CHECKED	

MODEL: Definit
FILE NAME: K81311 DOT DB 157CAD_Sheets081679a.rvt



△ REVISÉD 4-19-2022

HMG HMG ENGINEERS, INC.
9360 HOLY CROSS LANE
BREESE, ILLINOIS 62230
Engineers • Surveyors (618) 526-9611
IL PROF. DESIGN FIRM NO. 184.000899

USER NAME = mobrien	DESIGNED -	REVISED -
	DRAWN -	REVISED -
PLOT SCALE = 20.0000' / in.	CHECKED -	REVISED -
PLOT DATE = 4/18/2022	DATE -	REVISED -

**STATE OF ILLINOIS
DEPARTMENT OF TRANSPORTATION**

**CROSS SECTIONS
I-57**

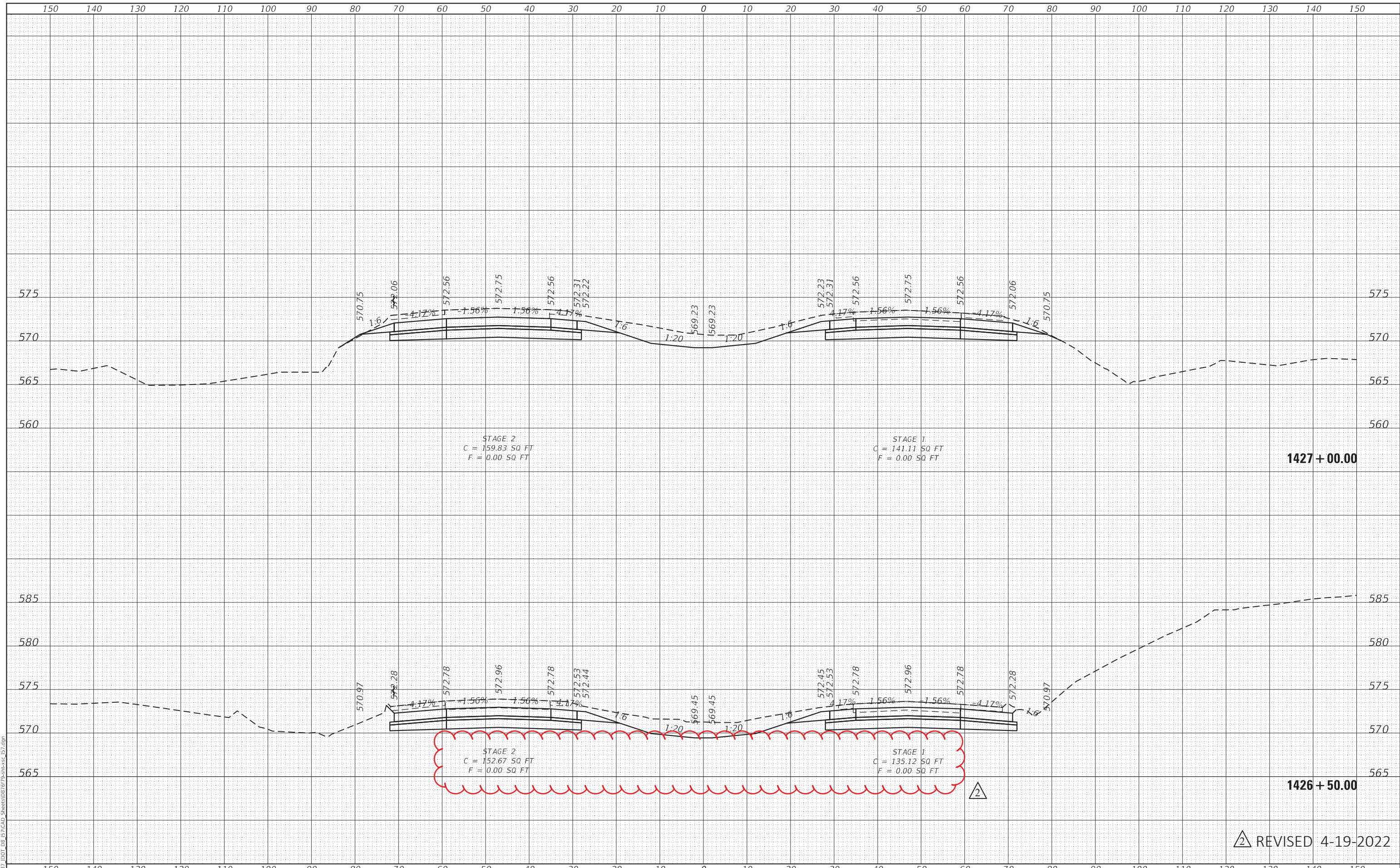
SCALE: 1:10H; 1:5V SHEET 54 OF 194 SHEETS STA. 1425+50.00 TO STA. 1426+00.00

F.A. I. RTE.	SECTION	COUNTY	TOTAL SHEETS	SHEET NO.
57	61-(1,1-1,1-2,2)RS-1	MARION	484	258
CONTRACT NO. 76F79				
ILLINOIS FED. AID PROJECT			NHPP-KC9D(768)	

FINAL SURVEY	SURVEYED	DATE
NOTE BOOK	PLOTTED	BY
NO.	TEMPLATE	
	AREAS CHECKED	
	AREAS CHECKED	

ORIGINAL SURVEY	SURVEYED	DATE
NOTE BOOK	PLOTTED	BY
NO.	TEMPLATE	
	AREAS CHECKED	
	AREAS CHECKED	

MODEL: Definit
 FILE NAME: K81311.DOT.D8_157CAD_Sheets087679-157.dgn



HMG HMG ENGINEERS, INC.
 9360 HOLY CROSS LANE
 BREESE, ILLINOIS 62230
 Engineers • Surveyors (618) 526-9611
 IL PROF. DESIGN FIRM NO. 184.000899

USER NAME	= mobrien
DESIGNED	-
DRAWN	-
CHECKED	-
DATE	-
PLOT SCALE	= 20.0000' / in.
PLOT DATE	= 4/18/2022

DESIGNED	-
DRAWN	-
CHECKED	-
DATE	-

REVISED	-
REVISED	-
REVISED	-
REVISED	-

STATE OF ILLINOIS
DEPARTMENT OF TRANSPORTATION

CROSS SECTIONS
I-57

SCALE: 1:10H; 1:5V SHEET 55 OF 194 SHEETS STA. 1426+50.00 TO STA. 1427+00.00

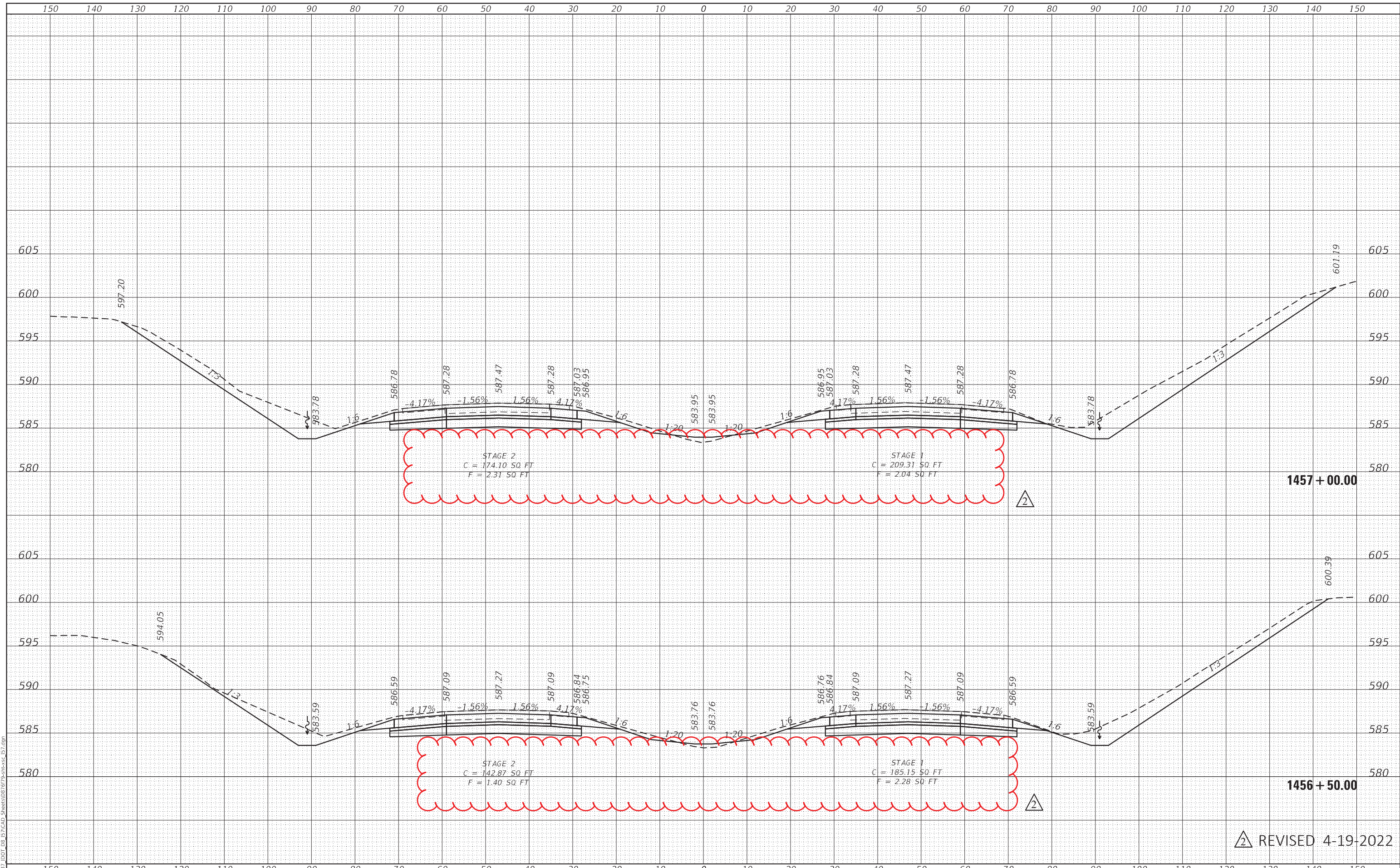
F.A.I. RTE.	SECTION	COUNTY	TOTAL SHEETS	SHEET NO.
57	61-(1,1-1,1-2,2)RS-1	MARION	484	259
CONTRACT NO. 76F79				
ILLINOIS FED. AID PROJECT NHPP-KC9D(768)				

REVISD 4-19-2022

DATE	
BY	
FINAL SURVEY	SURVEYED
NOTE BOOK	PLOTTED
NO.	TEMPLATE
	AREAS CHECKED

DATE	
BY	
ORIGINAL SURVEY	SURVEYED
NOTE BOOK	PLOTTED
NO.	TEMPLATE
	AREAS CHECKED

MODEL: Default
FILE NAME: K81311.DOT.D8_157CAD_Sheets081679a.rvt; 157.dgn



HMG HMG ENGINEERS, INC.
9360 HOLY CROSS LANE
BREESE, ILLINOIS 62230
Engineers • Surveyors (618) 526-9611
IL PROF. DESIGN FIRM NO. 184.000899

USER NAME =	mobrien
DESIGNED -	
DRAWN -	
CHECKED -	
DATE -	

REVISD -	
REVISD -	
REVISD -	
REVISD -	

**STATE OF ILLINOIS
DEPARTMENT OF TRANSPORTATION**

**CROSS SECTIONS
I-57**

SCALE: 1:10H; 1:5V SHEET 83 OF 194 SHEETS STA. 1456+50.00 TO STA. 1457+00.00

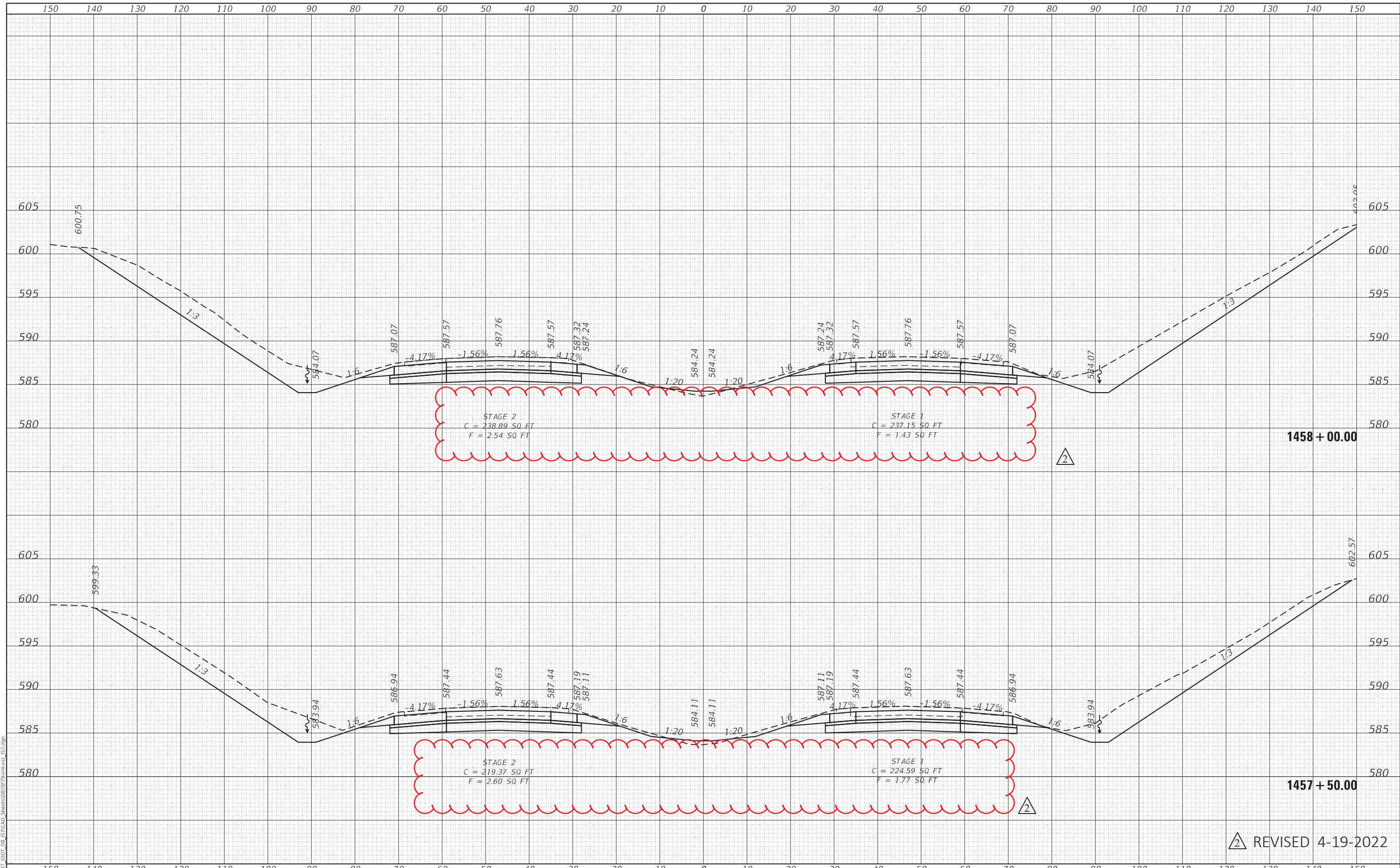
F.A.I. RTE.	SECTION	COUNTY	TOTAL SHEETS	SHEET NO.
57	61-(1,1-1,1-2,2)RS-1	MARION	484	287
			CONTRACT NO. 76F79	
			ILLINOIS FED. AID PROJECT NHPP-KC9D(768)	

△ 2 REVISED 4-19-2022

BY	DATE
FINAL SURVEY	SURVEYED
NOTE BOOK	PLOTTED
NO.	TEMPLATE
	AREAS CHECKED
	AREAS CHECKED

BY	DATE
ORIGINAL SURVEY	SURVEYED
NOTE BOOK	PLOTTED
NO.	TEMPLATE
	AREAS CHECKED
	AREAS CHECKED

MODEL: Default
FILE NAME: K81311.DOT D8_157CAD_Sheets081679a.rvt; 157.dgn



△ REVISED 4-19-2022

HMG HMG ENGINEERS, INC.
9360 HOLY CROSS LANE
BREESE, ILLINOIS 62230
Engineers • Surveyors (618) 526-9611
IL PROF. DESIGN FIRM NO. 184.000899

USER NAME =	mobrien	DESIGNED -	REVISD -
		DRAWN -	REVISD -
PLOT SCALE =	20.0000' / in.	CHECKED -	REVISD -
PLOT DATE =	4/18/2022	DATE -	REVISD -

STATE OF ILLINOIS
DEPARTMENT OF TRANSPORTATION

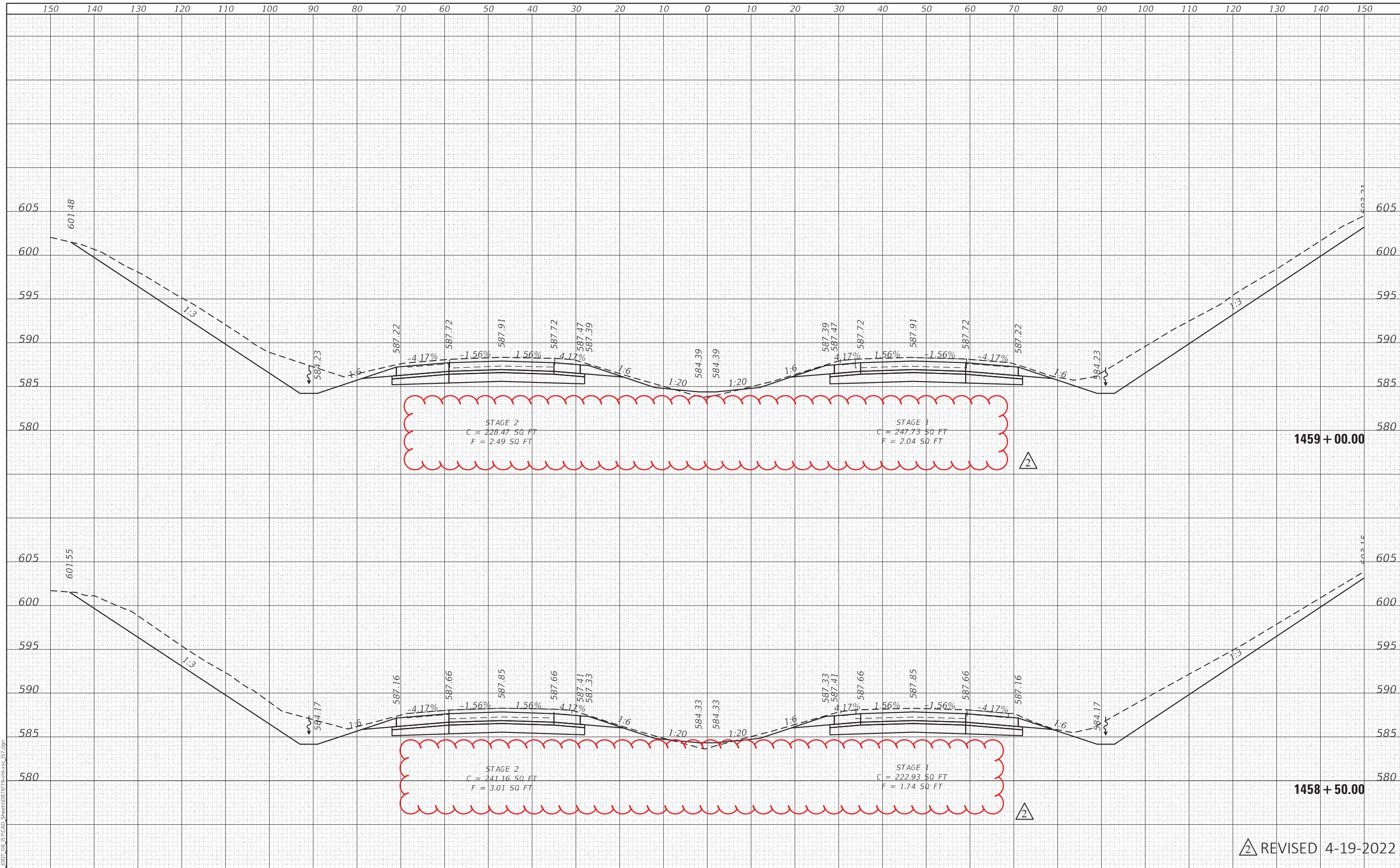
CROSS SECTIONS
I-57

SCALE: 1:10H; 1:5V SHEET 84 OF 194 SHEETS STA. 1457+50.00 TO STA. 1458+00.00

F.A.I. RTE.	SECTION	COUNTY	TOTAL SHEETS	SHEET NO.
57	61-(1,1-1,1-2,2)RS-1	MARION	484	288
CONTRACT NO. 76F79			ILLINOIS FED. AID PROJECT NHPP-KC9D(768)	

DATE	
BY	
FINAL SURVEY	SURVEYED
NOTE BOOK	PLOTTED
NO.	TEMPLATE
	AREAS CHECKED

DATE	
BY	
ORIGINAL SURVEY	SURVEYED
NOTE BOOK	PLOTTED
NO.	TEMPLATE
	AREAS CHECKED



1459 + 00.00

1458 + 50.00

△ REVISÉD 4-19-2022

HMG HMG ENGINEERS, INC.
9360 HOLY CROSS LANE
BREESE, ILLINOIS 62230
Engineers • Surveyors (618) 526-9611
IL PROF. DESIGN FIRM NO. 184.000899

USER NAME =	mobrien
DESIGNED -	
DRAWN -	
CHECKED -	
DATE -	
PLOT SCALE =	20.0000" / 1'
PLOT DATE =	4/18/2022

REVISED -	
REVISED -	
REVISED -	
REVISED -	

STATE OF ILLINOIS
DEPARTMENT OF TRANSPORTATION

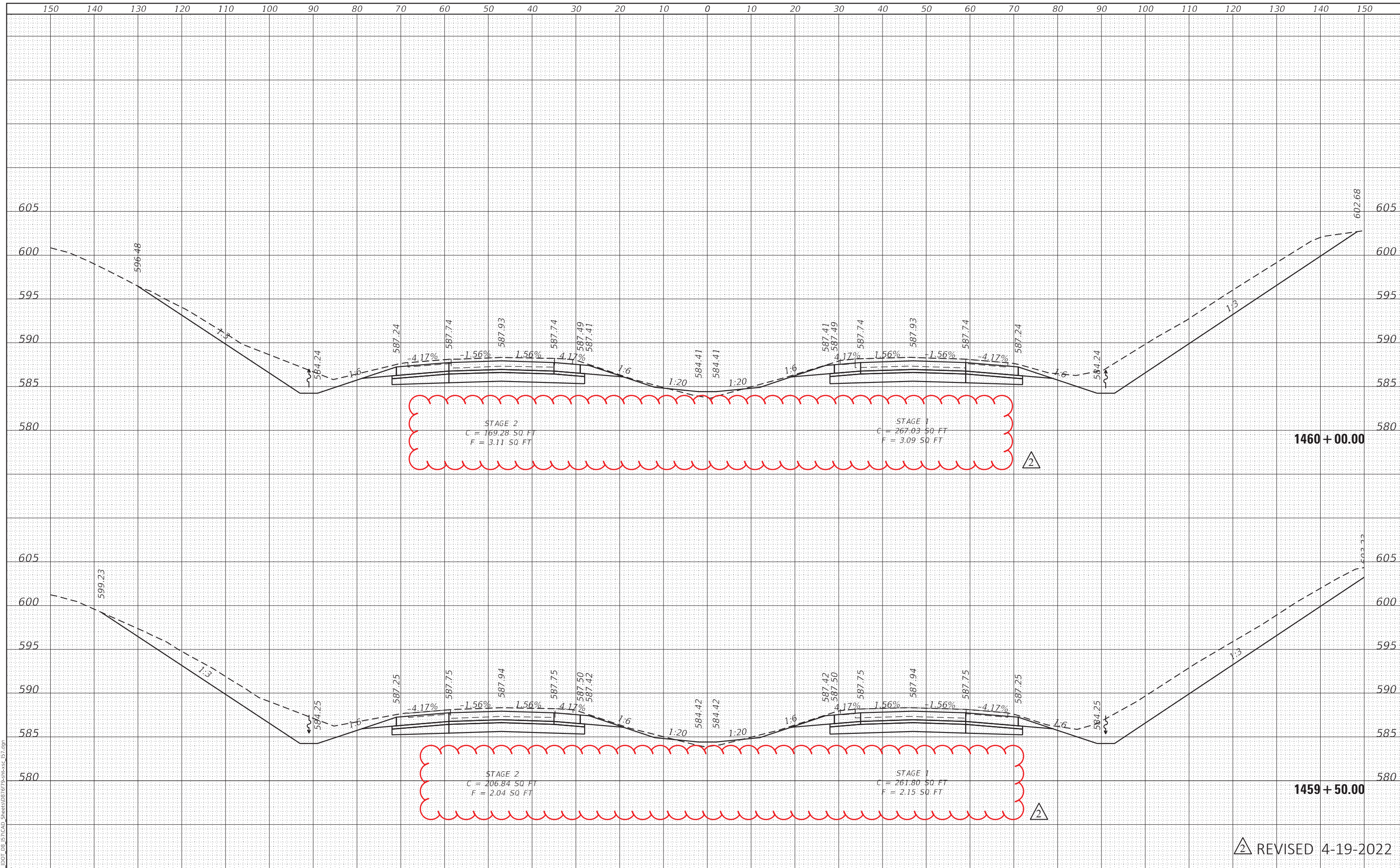
CROSS SECTIONS
I-57

SCALE: 1:10H; 1:5V SHEET 85 OF 194 SHEETS STA. 1458+50.00 TO STA. 1459+00.00

F.A.I. RTE.	SECTION	COUNTY	TOTAL SHEETS	SHEET NO.
57	61-(1,1-1,1-2,2)RS-1	MARION	484	289
CONTRACT NO. 76F79				
ILLINOIS FED. AID PROJECT			NHPP-KC9D(768)	

DATE	
BY	
FINAL SURVEY	SURVEYED
NOTE BOOK	PLOTTED
NO.	TEMPLATE
	AREAS CHECKED

DATE	
BY	
ORIGINAL SURVEY	SURVEYED
NOTE BOOK	PLOTTED
NO.	TEMPLATE
	AREAS CHECKED



HMG HMG ENGINEERS, INC.
9360 HOLY CROSS LANE
BREESE, ILLINOIS 62230
Engineers • Surveyors (618) 526-9611
IL PROF. DESIGN FIRM NO. 184.000899

USER NAME =	mobrien
DESIGNED -	
DRAWN -	
CHECKED -	
DATE -	
PLLOT SCALE =	20.0000 "/td>
PLLOT DATE =	4/18/2022

REVISED -	
REVISED -	
REVISED -	
REVISED -	

**STATE OF ILLINOIS
DEPARTMENT OF TRANSPORTATION**

**CROSS SECTIONS
I-57**

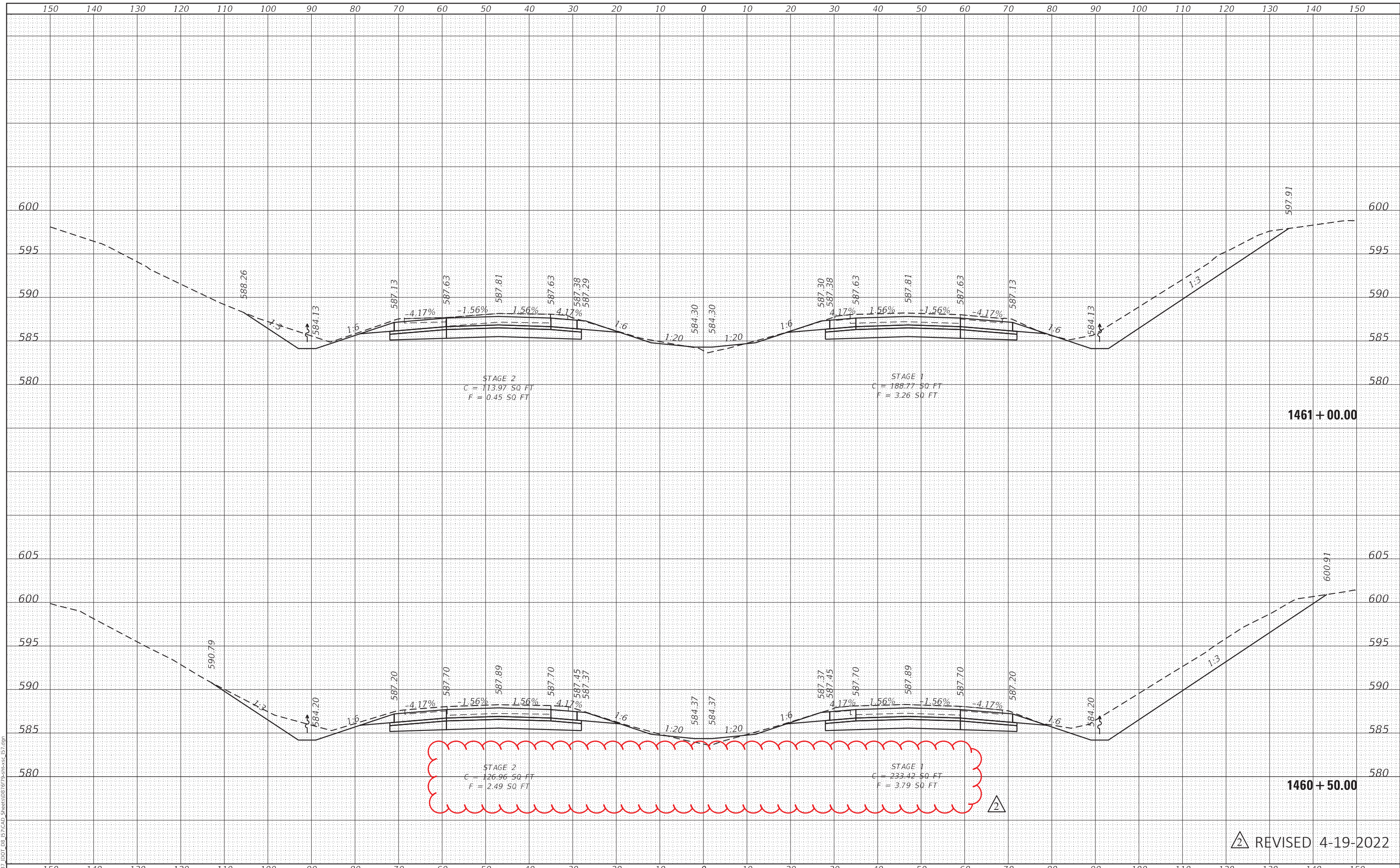
SCALE: 1:10H; 1:5V SHEET 86 OF 194 SHEETS STA. 1459+50.00 TO STA. 1460+00.00

F.A.I. RTE.	SECTION	COUNTY	TOTAL SHEETS	SHEET NO.
57	61-(1,1-1,1-2,2)RS-1	MARION	484	290
CONTRACT NO. 76F79			ILLINOIS FED. AID PROJECT NHPP-KC9D(768)	

△ REVISED 4-19-2022

FINAL SURVEY NO.	SURVEYED PLOTTED TEMPLATE AREAS CHECKED	BY	DATE

ORIGINAL SURVEY NO.	SURVEYED PLOTTED TEMPLATE AREAS CHECKED	BY	DATE



STAGE 2
 C = 126.96 SQ. FT.
 F = 2.49 SQ. FT.

STAGE 1
 C = 233.42 SQ. FT.
 F = 3.79 SQ. FT.

HMG HMG ENGINEERS, INC.
 9360 HOLY CROSS LANE
 BREESE, ILLINOIS 62230
 Engineers • Surveyors (618) 526-9611
 IL PROF. DESIGN FIRM NO. 184.000899

USER NAME =	mobrien	DESIGNED -	REVISIED -
		DRAWN -	REVISIED -
PLOT SCALE =	20.0000' / in.	CHECKED -	REVISIED -
PLOT DATE =	4/18/2022	DATE -	REVISIED -

**STATE OF ILLINOIS
DEPARTMENT OF TRANSPORTATION**

CROSS SECTIONS			
I-57			
SCALE: 1:10H; 1:5V	SHEET 87	OF 194 SHEETS	STA. 1460+50.00 TO STA. 1461+00.00

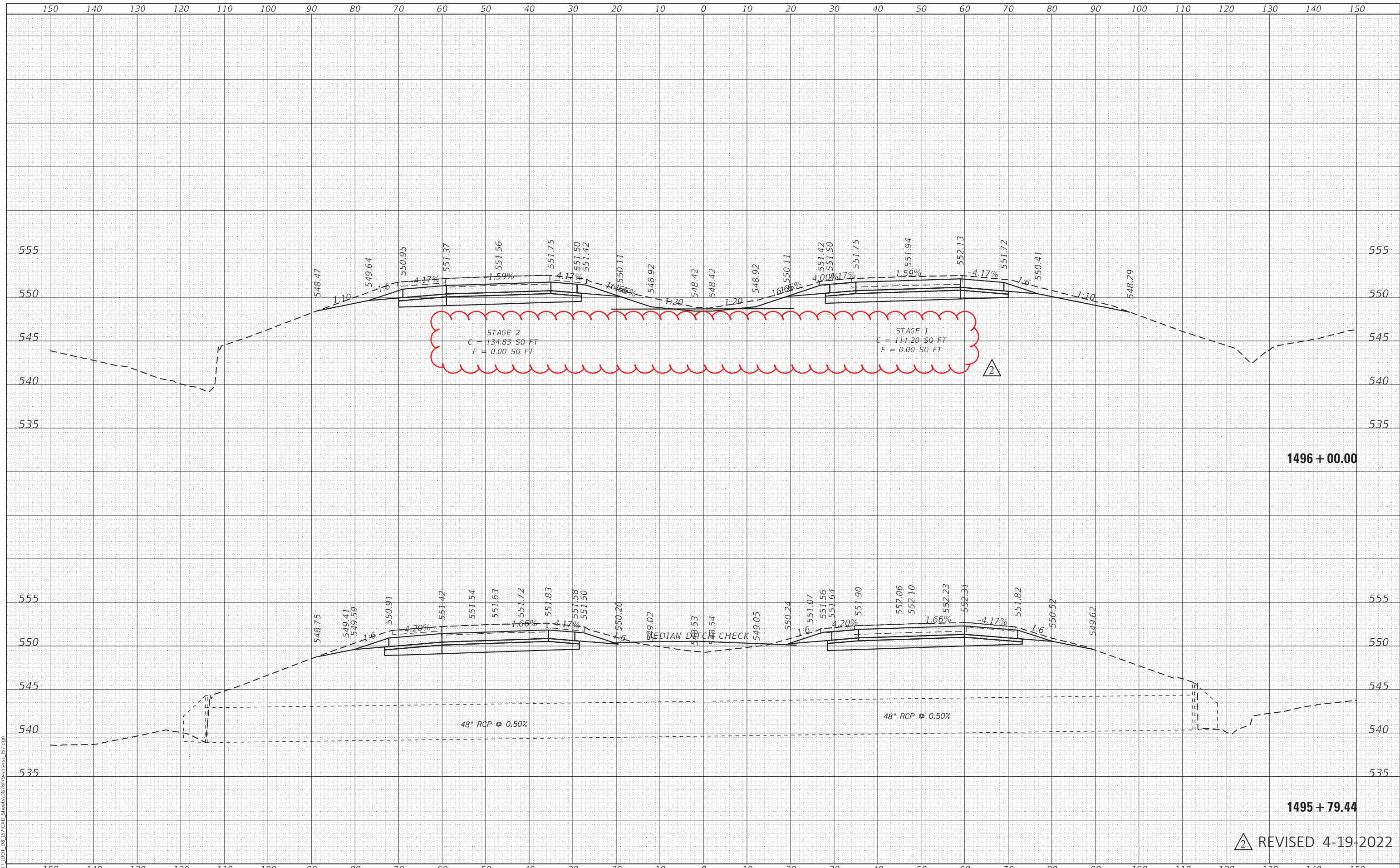
F.A.I. RTE.	SECTION	COUNTY	TOTAL SHEETS	SHEET NO.
57	61-(1,1-1,1-2,2)RS-1	MARION	484	291
			CONTRACT NO. 76F79	
			ILLINOIS FED. AID PROJECT NHPP-KC9D(768)	

△ REVISED 4-19-2022

DATE	
BY	
FINAL SURVEY	SURVEYED
NOTE BOOK	PLOTTED
NO.	TEMPLATE
	AREAS CHECKED

DATE	
BY	
ORIGINAL SURVEY	SURVEYED
NOTE BOOK	PLOTTED
NO.	TEMPLATE
	AREAS CHECKED

MODEL: Definit
 FILE NAME: K81311.DOT.D8_157CAD_Sheets087679a.dwg



REVISOR: [Symbol] REVISED 4-19-2022

HMG HMG ENGINEERS, INC.
 9360 HOLY CROSS LANE
 BREESE, ILLINOIS 62230
 Engineers • Surveyors (618) 526-9611
 IL PROF. DESIGN FIRM NO. 184.000899

USER NAME	= mobrien
DESIGNED	-
DRAWN	-
CHECKED	-
DATE	-

REVISOR	-
REVISION	-
REVISION	-
REVISION	-
REVISION	-

STATE OF ILLINOIS
 DEPARTMENT OF TRANSPORTATION

CROSS SECTIONS
 I-57

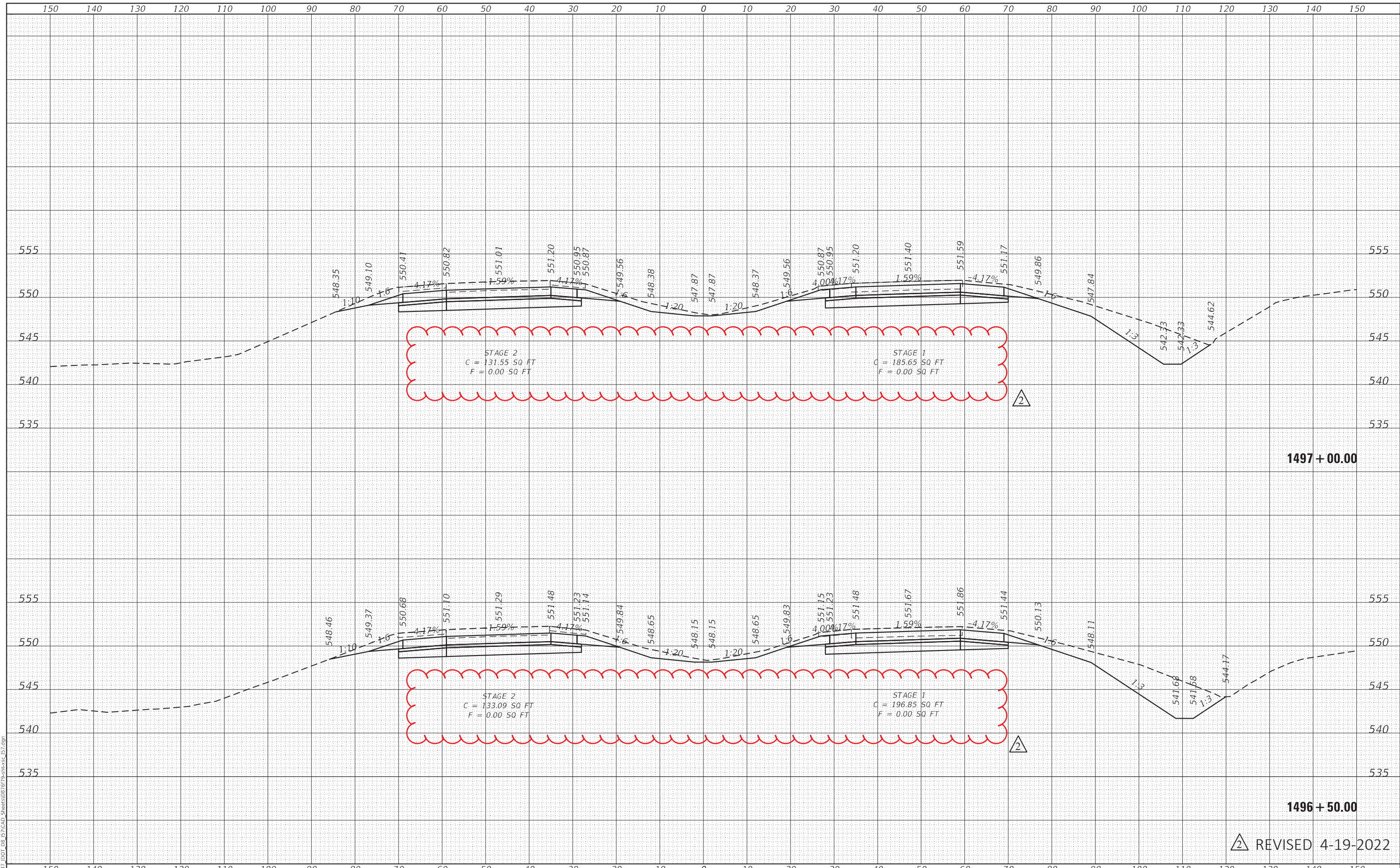
SCALE: 1:10H; 1:5V SHEET 120 OF 194 SHEETS STA. 1495+79.44 TO STA. 1496+00.00

F.A.I. RTE.	SECTION	COUNTY	TOTAL SHEETS	SHEET NO.
57	61-(1,1-1,1-2,2)RS-1	MARION	484	324
CONTRACT NO. 76F79				
ILLINOIS FED. AID PROJECT			NHPP-KC9D(768)	

DATE	
BY	
FINAL SURVEY	SURVEYED
NOTE BOOK	PLOTTED
NO.	TEMPLATE
	AREAS
	CHECKED

DATE	
BY	
ORIGINAL SURVEY	SURVEYED
NOTE BOOK	PLOTTED
NO.	TEMPLATE
	AREAS
	CHECKED

MODEL: Definit
 FILE NAME: K81311.DOT.D8_157CAD_Sheets087679a.rvt; 157.dgn



HMG HMG ENGINEERS, INC.
 9360 HOLY CROSS LANE
 BREESE, ILLINOIS 62230
 Engineers • Surveyors (618) 526-9611
 IL PROF. DESIGN FIRM NO. 184.000899

USER NAME =	mobrien
DESIGNED -	
DRAWN -	
CHECKED -	
DATE -	

REVISED -	
REVISED -	
REVISED -	
REVISED -	

**STATE OF ILLINOIS
 DEPARTMENT OF TRANSPORTATION**

CROSS SECTIONS	
I-57	
SCALE: 1:10H; 1:5V	SHEET 121 OF 194 SHEETS
STA. 1496+50.00	TO STA. 1497+00.00

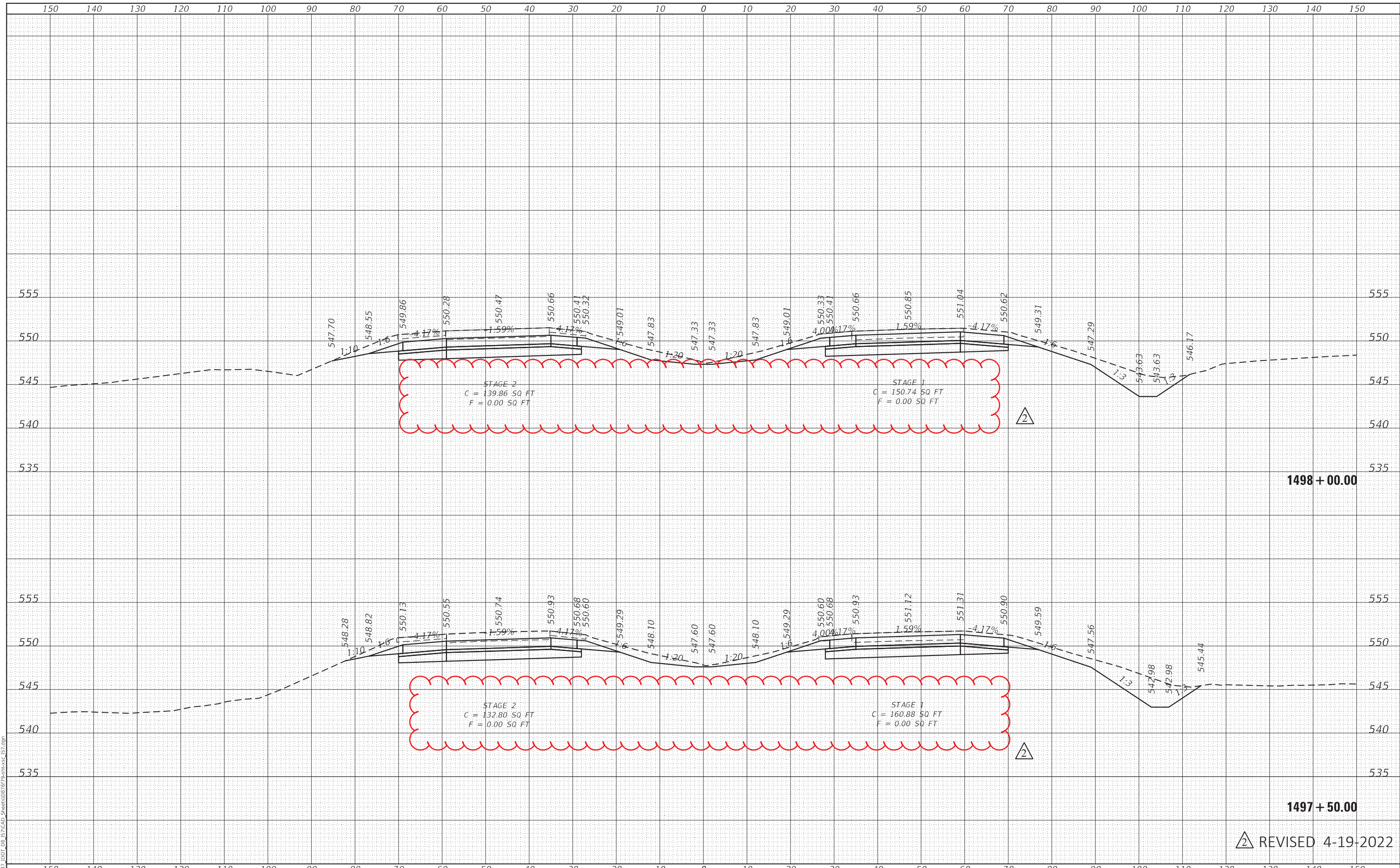
F.A.I. RTE.	SECTION	COUNTY	TOTAL SHEETS	SHEET NO.
57	61-(1,1-1,1-2,2)RS-1	MARION	484	325
CONTRACT NO. 76F79				
ILLINOIS FED. AID PROJECT NHPP-KC9D(768)				

△ REVISED 4-19-2022

FINAL SURVEY NO.	SURVEYED PLOTTED	DATE
NOTE BOOK	TEMPLATE	
AREAS CHECKED		

ORIGINAL SURVEY NO.	SURVEYED PLOTTED	DATE
NOTE BOOK	TEMPLATE	
AREAS CHECKED		

MODEL: Definit
FILE NAME: K81311.DOT.D8_157CAD_Sheets081679a.rvt; 157.dgn



HMG HMG ENGINEERS, INC.
9360 HOLY CROSS LANE
BREESE, ILLINOIS 62230
Engineers • Surveyors (618) 526-9611
IL PROF. DESIGN FIRM NO. 184.000899

USER NAME = mobrien	DESIGNED -	REVISD -
	DRAWN -	REVISD -
PLOT SCALE = 20.0000' / in.	CHECKED -	REVISD -
PLOT DATE = 4/18/2022	DATE -	REVISD -

DESIGNED -	REVISD -
DRAWN -	REVISD -
CHECKED -	REVISD -
DATE -	REVISD -

**STATE OF ILLINOIS
DEPARTMENT OF TRANSPORTATION**

CROSS SECTIONS			
I-57			
SCALE: 1:10H; 1:5V	SHEET 122	OF 194 SHEETS	STA. 1497+50.00 TO STA. 1498+00.00

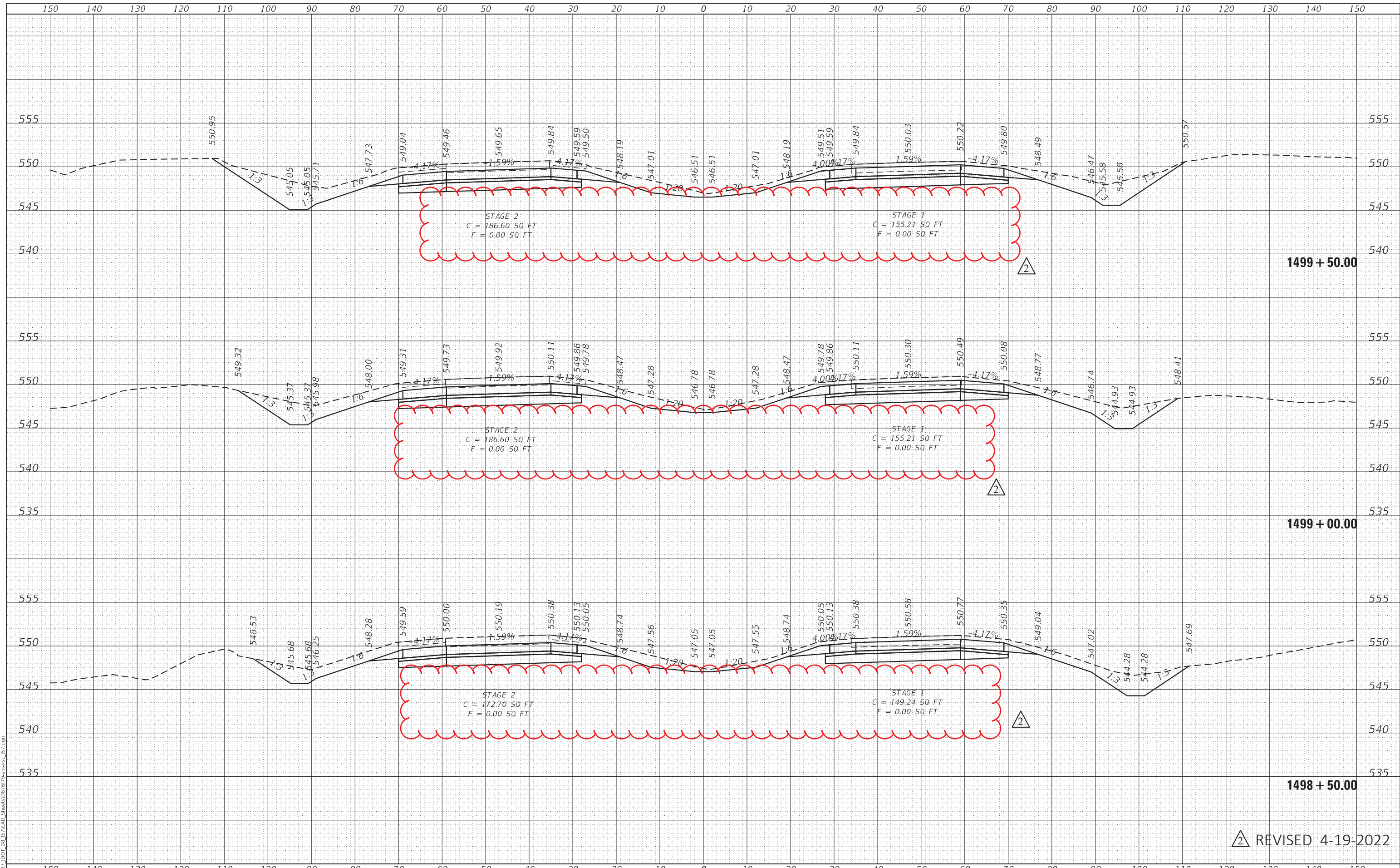
F.A. I. RTE.	SECTION	COUNTY	TOTAL SHEETS	SHEET NO.
57	61-(1,1-1,1-2,2)RS-1	MARION	484	326
CONTRACT NO. 76F79				
ILLINOIS FED. AID PROJECT NHPP-KC9D(768)				

△ REVISD 4-19-2022

DATE	
BY	
FINAL SURVEY	SURVEYED
NOTE BOOK	PLOTTED
NO.	TEMPLATE
	AREAS
	CHECKED

DATE	
BY	
ORIGINAL SURVEY	SURVEYED
NOTE BOOK	PLOTTED
NO.	TEMPLATE
	AREAS
	CHECKED

MODEL: Definit
 FILE NAME: K81311.DOT.D8_157CAD_Sheets081679a.rvt; 157.dgn



△ REVISED 4-19-2022

HMG HMG ENGINEERS, INC.
 9360 HOLY CROSS LANE
 BREESE, ILLINOIS 62230
 Engineers • Surveyors (618) 526-9611
 IL PROF. DESIGN FIRM NO. 184.000899

USER NAME	= mobrien
DESIGNED	-
DRAWN	-
CHECKED	-
DATE	-
PLOT SCALE	= 20.0000' / in.
PLOT DATE	= 4/18/2022

REVISD	-
REVISD	-
REVISD	-
REVISD	-

**STATE OF ILLINOIS
 DEPARTMENT OF TRANSPORTATION**

**CROSS SECTIONS
 I-57**

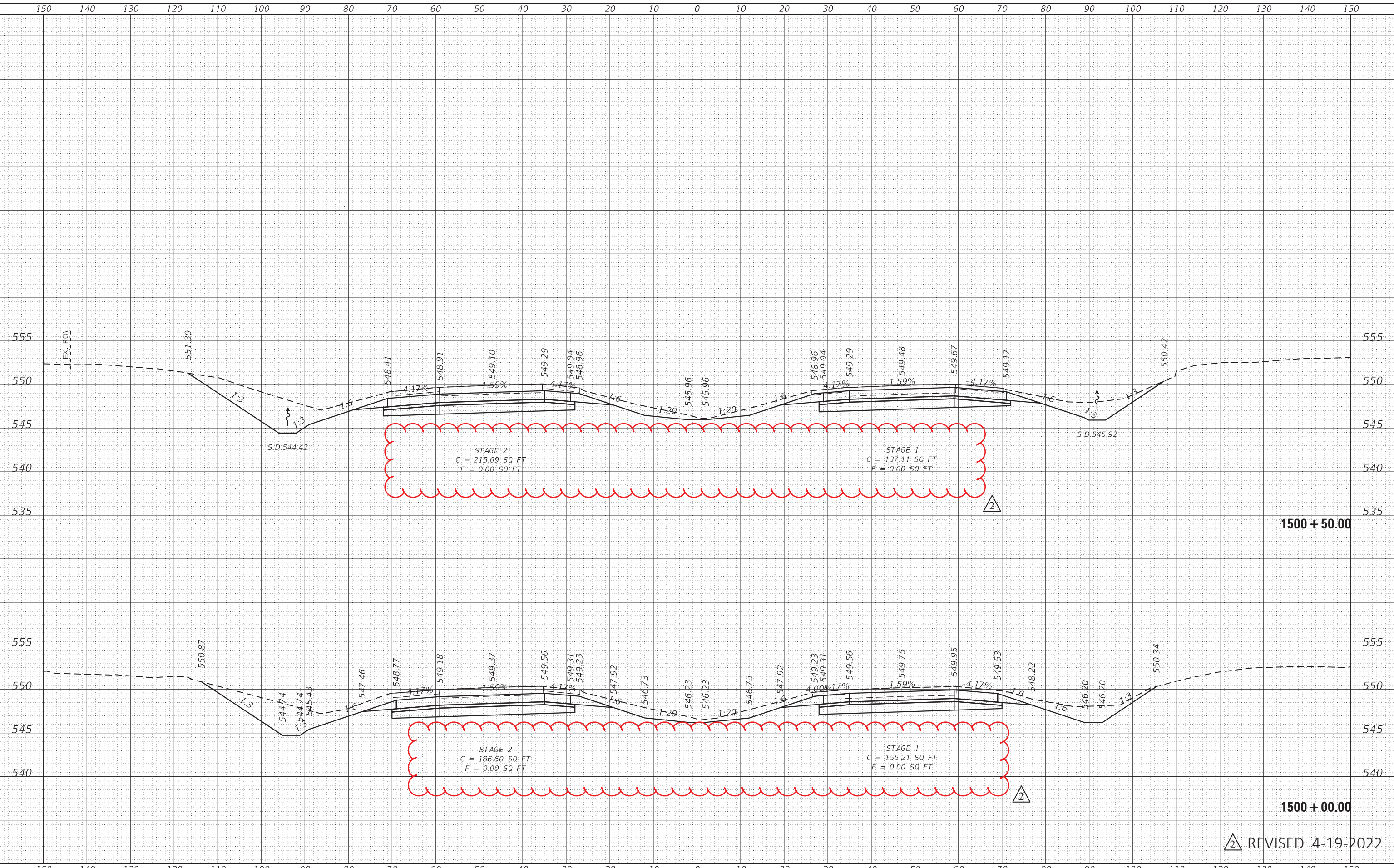
SCALE: 1:10H; 1:5V SHEET 123 OF 194 SHEETS STA. 1498+50.00 TO STA. 1499+50.00

F.A.I. RTE.	SECTION	COUNTY	TOTAL SHEETS	SHEET NO.
57	61-(1,1-1,1-2,2)RS-1	MARION	484	327
				CONTRACT NO. 76F79
				ILLINOIS FED. AID PROJECT NHPP-KC9D(768)

FINAL SURVEY	SURVEYED	DATE
NOTE BOOK	PLOTTED	BY
NO.	TEMPLATE	
	AREAS	
	CHECKED	

ORIGINAL SURVEY	SURVEYED	DATE
NOTE BOOK	PLOTTED	BY
NO.	TEMPLATE	
	AREAS	
	CHECKED	

MODEL: Default
FILE NAME: K81311.DOT.D8_157CAD_Sheets087679a.rvt; 157.dgn



△ REVISED 4-19-2022

HMG HMG ENGINEERS, INC.
9360 HOLY CROSS LANE
BREESE, ILLINOIS 62230
Engineers • Surveyors (618) 526-9611
IL PROF. DESIGN FIRM NO. 184.000899

USER NAME =	mobrien
DESIGNED -	
DRAWN -	
CHECKED -	
DATE -	

REVISD -	
REVISD -	
REVISD -	
REVISD -	

**STATE OF ILLINOIS
DEPARTMENT OF TRANSPORTATION**

**CROSS SECTIONS
I-57**

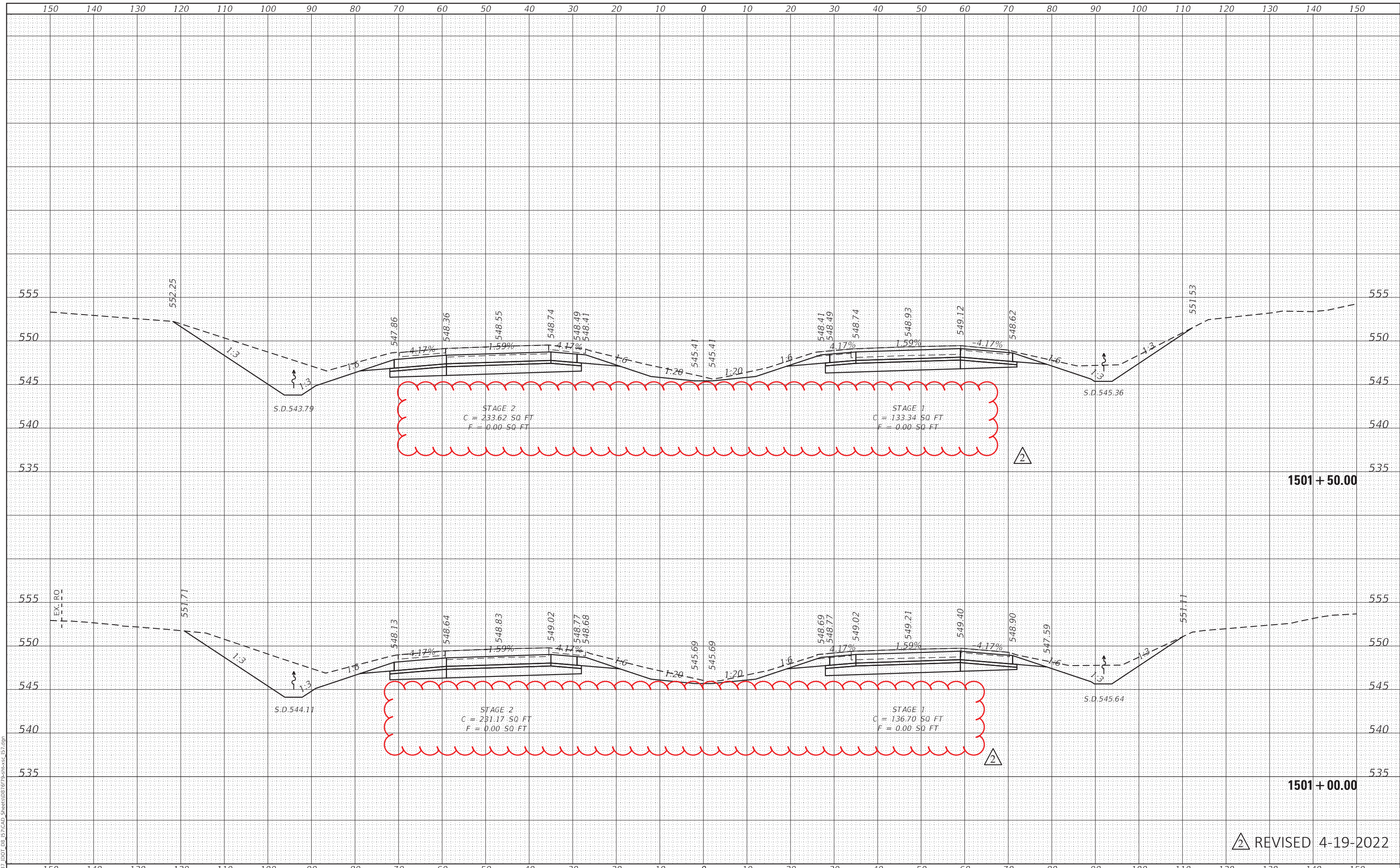
SCALE: 1:10H; 1:5V SHEET 124 OF 194 SHEETS STA. 1500+00.00 TO STA. 1500+50.00

F.A.I. RTE.	SECTION	COUNTY	TOTAL SHEETS	SHEET NO.
57	61-(1,1-1,1-2,2)RS-1	MARION	484	328
CONTRACT NO. 76F79				
ILLINOIS FED. AID PROJECT NHPP-KC9D(768)				

FINAL SURVEY	SURVEYED	DATE
NOTE BOOK	PLOTTED	BY
NO.	TEMPLATE	
	AREAS CHECKED	

ORIGINAL SURVEY	SURVEYED	DATE
NOTE BOOK	PLOTTED	BY
NO.	TEMPLATE	
	AREAS CHECKED	

MODEL: Definit
FILE NAME: K81311.DOT.D8_157CAD_Sheets087679a.rvt; 157.dgn



HMG HMG ENGINEERS, INC.
9360 HOLY CROSS LANE
BREESE, ILLINOIS 62230
Engineers • Surveyors (618) 526-9611
IL PROF. DESIGN FIRM NO. 184.000899

USER NAME = mobrien	DESIGNED -	REVISD -
	DRAWN -	REVISD -
PLOT SCALE = 20.0000' / in.	CHECKED -	REVISD -
PLOT DATE = 4/18/2022	DATE -	REVISD -

DESIGNED -	REVISD -
DRAWN -	REVISD -
CHECKED -	REVISD -
DATE -	REVISD -

STATE OF ILLINOIS
DEPARTMENT OF TRANSPORTATION

CROSS SECTIONS
I-57

SCALE: 1:10H; 1:5V SHEET 125 OF 194 SHEETS STA. 1501+00.00 TO STA. 1501+50.00

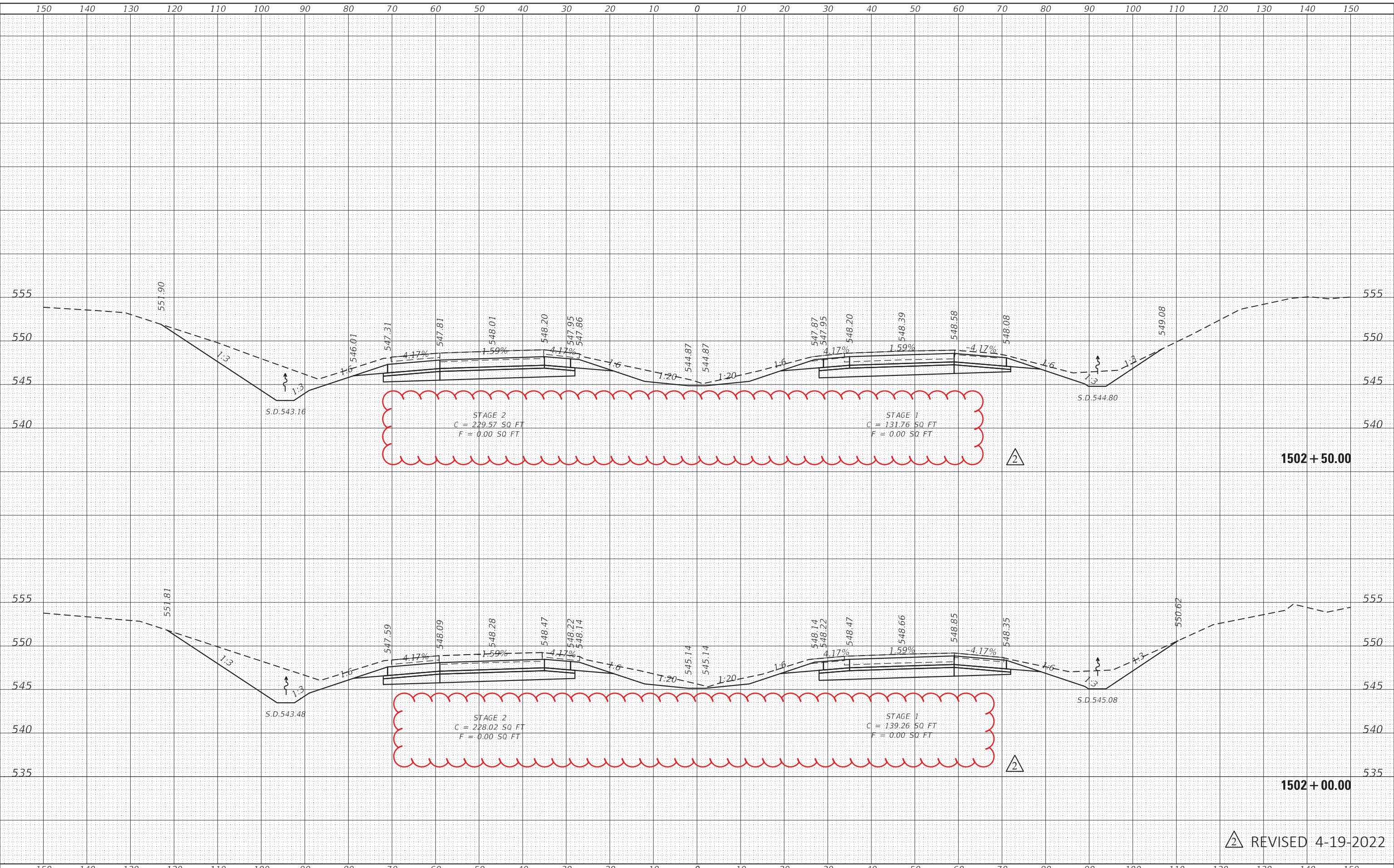
F.A. I. RTE.	SECTION	COUNTY	TOTAL SHEETS	SHEET NO.
57	61-(1,1-1,1-2,2)RS-1	MARION	484	329
CONTRACT NO. 76F79				
ILLINOIS FED. AID PROJECT			NHPP-KC9D(768)	

REVISD 4-19-2022

FINAL SURVEY	SURVEYED	DATE
NOTE BOOK	PLOTTED	BY
NO.	TEMPLATE	
	AREAS CHECKED	

ORIGINAL SURVEY	SURVEYED	DATE
NOTE BOOK	PLOTTED	BY
NO.	TEMPLATE	
	AREAS CHECKED	

MODEL: Definit
FILE NAME: K81311.DOT.D8_157CAD_Sheets081679a.rvt; 157.dgn



HMG HMG ENGINEERS, INC.
9360 HOLY CROSS LANE
BREESE, ILLINOIS 62230
Engineers • Surveyors (618) 526-9611
IL PROF. DESIGN FIRM NO. 184.000899

USER NAME = mobrien	DESIGNED -	REVISED -
PLOT SCALE = 20.0000' / in.	DRAWN -	REVISED -
PLOT DATE = 4/18/2022	CHECKED -	REVISED -
	DATE -	REVISED -

**STATE OF ILLINOIS
DEPARTMENT OF TRANSPORTATION**

**CROSS SECTIONS
I-57**
SCALE: 1:10H; 1:5V SHEET 126 OF 194 SHEETS STA. 1502+00.00 TO STA. 1502+50.00

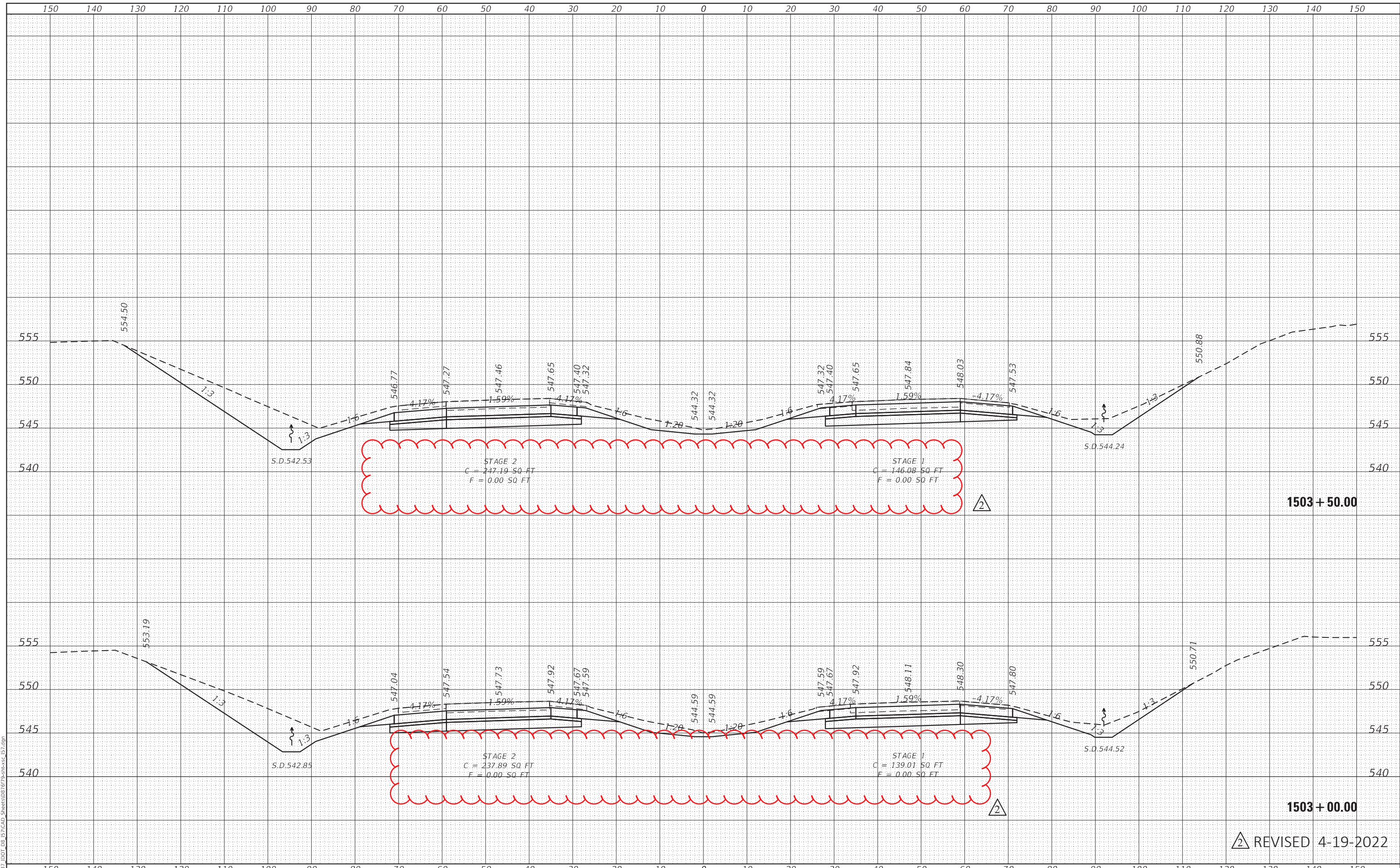
F.A.I. RTE.	SECTION	COUNTY	TOTAL SHEETS	SHEET NO.
57	61-(1,1-1,1-2,2)RS-1	MARION	484	330
CONTRACT NO. 76F79				
ILLINOIS FED. AID PROJECT NHPP-KC9D(768)				

△ REVISED 4-19-2022

FINAL SURVEY NO.	SURVEYED	DATE
NOTE BOOK	PLOTTED	
	TEMPLATE	
	AREAS	
	CHECKED	

ORIGINAL SURVEY NO.	SURVEYED	DATE
	PLOTTED	
	TEMPLATE	
	AREAS	
	CHECKED	

MODEL: Definit
 FILE NAME: K81311.DOT.D8_157CAD_Sheets1081679a.rvt; 157.dgn



HMG HMG ENGINEERS, INC.
 9360 HOLY CROSS LANE
 BREESE, ILLINOIS 62230
 Engineers • Surveyors (618) 526-9611
 IL PROF. DESIGN FIRM NO. 184.000899

USER NAME =	mobrien	DESIGNED -	REVISD -
		DRAWN -	REVISD -
PLOT SCALE =	20.0000' / in.	CHECKED -	REVISD -
PLOT DATE =	4/18/2022	DATE -	REVISD -

STATE OF ILLINOIS
 DEPARTMENT OF TRANSPORTATION

CROSS SECTIONS
 I-57
 SCALE: 1:10H; 1:5V SHEET 127 OF 194 SHEETS STA. 1503+00.00 TO STA. 1503+50.00

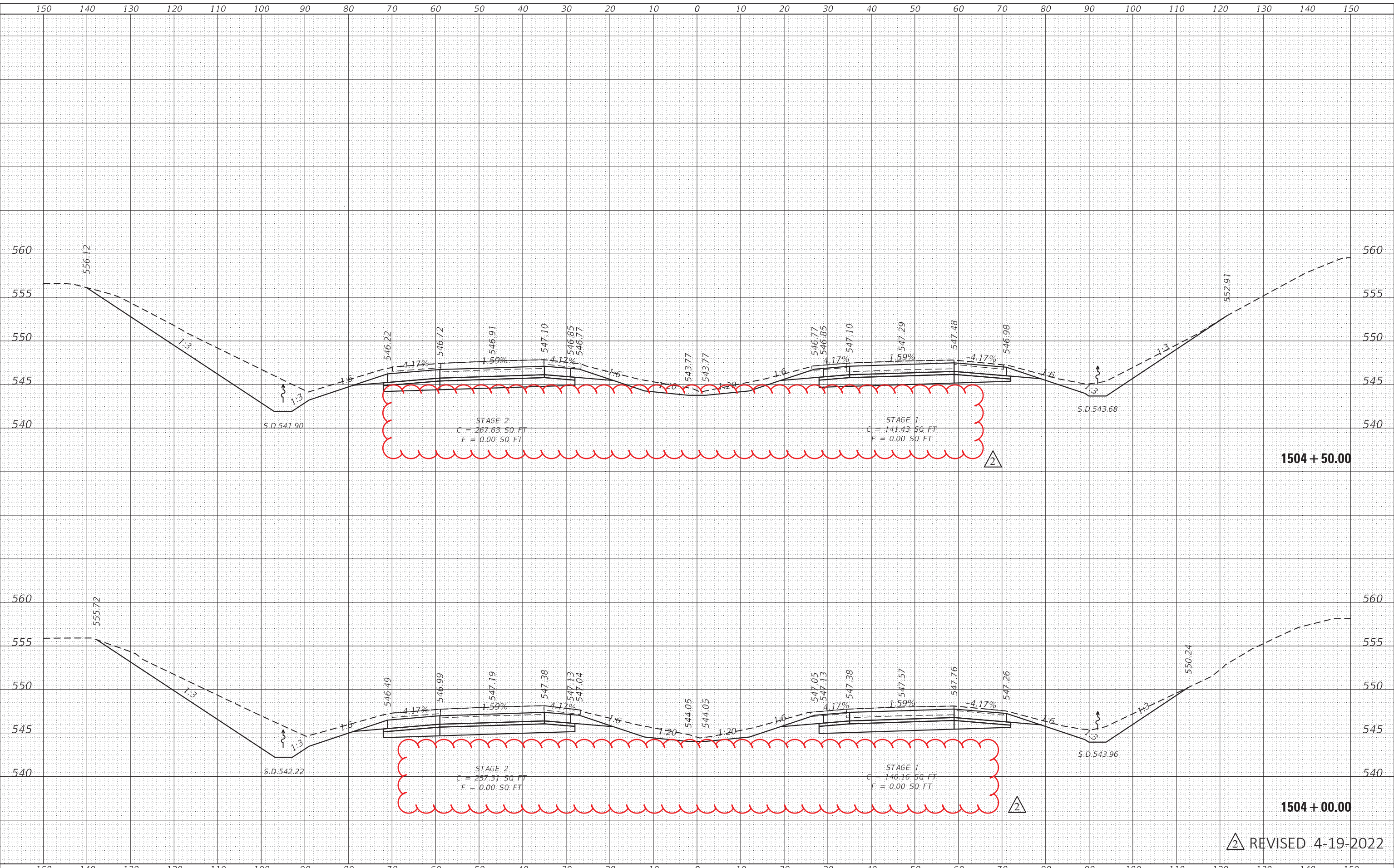
F.A.I. RTE.	SECTION	COUNTY	TOTAL SHEETS	SHEET NO.
57	61-(1,1-1,1-2,2)RS-1	MARION	484	331
				CONTRACT NO. 76F79
				ILLINOIS FED. AID PROJECT NHPP-KC9D(768)

REVISD 4-19-2022

DATE	
BY	
FINAL SURVEY	SURVEYED
NOTE BOOK	PLOTTED
NO.	TEMPLATE
	AREAS
	CHECKED

DATE	
BY	
ORIGINAL SURVEY	SURVEYED
NOTE BOOK	PLOTTED
NO.	TEMPLATE
	AREAS
	CHECKED

MODEL: Definit
 FILE NAME: K81311.DOT.D8_157CAD_Sheets081679a1rxc157.dgn



HMG HMG ENGINEERS, INC.
 9360 HOLY CROSS LANE
 BREESE, ILLINOIS 62230
 Engineers • Surveyors (618) 526-9611
 IL PROF. DESIGN FIRM NO. 184.000899

USER NAME	= mobrien
DESIGNED	-
DRAWN	-
CHECKED	-
DATE	-
PLOT SCALE	= 20.0000' / in.
PLOT DATE	= 4/18/2022

REVISD	-
REVISD	-
REVISD	-
REVISD	-

**STATE OF ILLINOIS
 DEPARTMENT OF TRANSPORTATION**

**CROSS SECTIONS
 I-57**

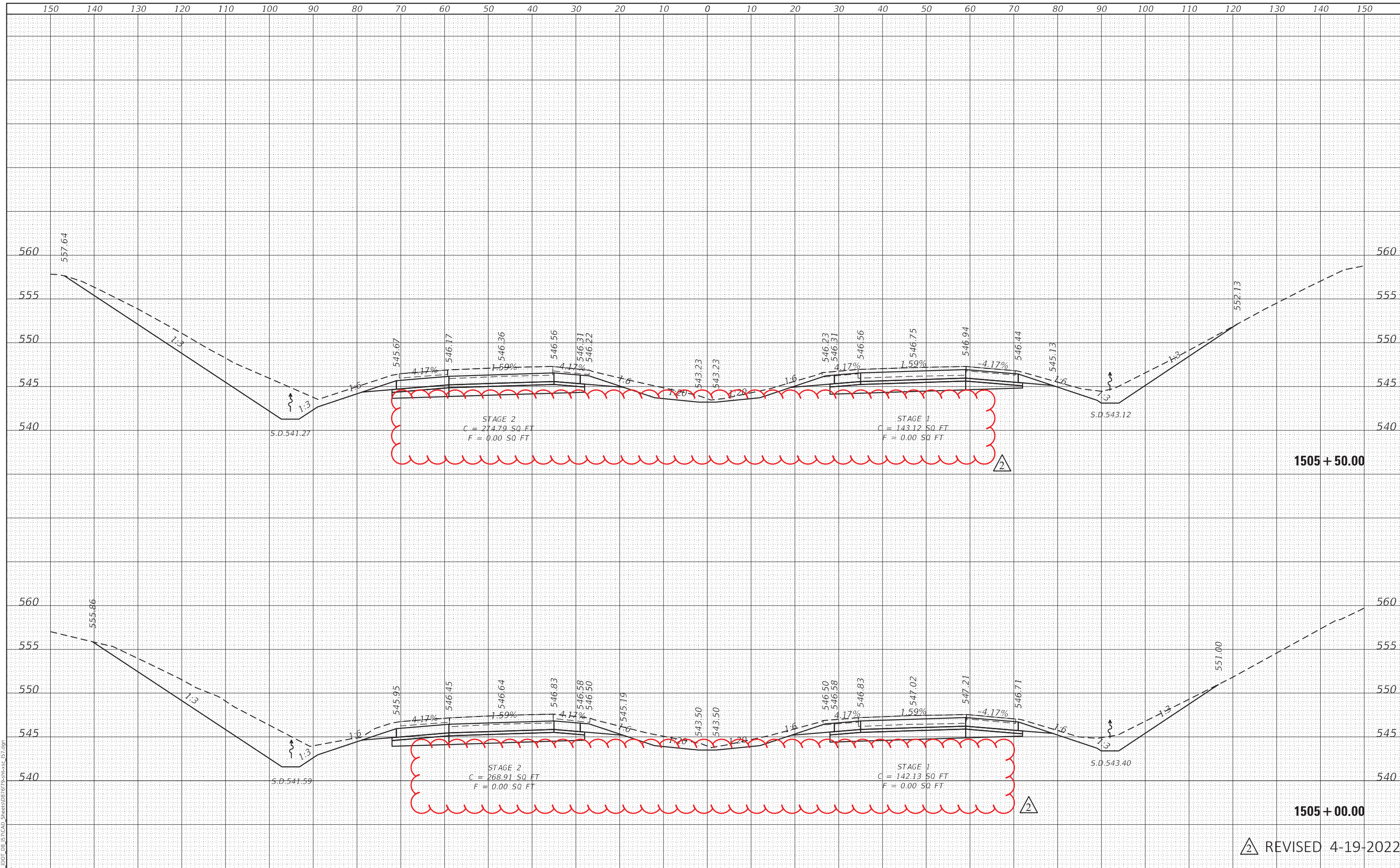
SCALE: 1:10H; 1:5V SHEET 128 OF 194 SHEETS STA. 1504+00.00 TO STA. 1504+50.00

F.A.I. RTE.	SECTION	COUNTY	TOTAL SHEETS	SHEET NO.
57	61-(1,1-1,1-2,2)RS-1	MARION	484	332
CONTRACT NO. 76F79				
ILLINOIS FED. AID PROJECT			NHPP-KC9D(768)	

△ REVISD 4-19-2022

FINAL SURVEY	SURVEYED	DATE
NOTE BOOK	PLOTTED	BY
NO.	TEMPLATE	
	AREAS CHECKED	

ORIGINAL SURVEY	SURVEYED	DATE
NOTE BOOK	PLOTTED	BY
NO.	TEMPLATE	
	AREAS CHECKED	



HMG HMG ENGINEERS, INC.
 9360 HOLY CROSS LANE
 BREESE, ILLINOIS 62230
 Engineers • Surveyors (618) 526-9611
 IL PROF. DESIGN FIRM NO. 184.000899

USER NAME = mobrien	DESIGNED -	REVISED -
	DRAWN -	REVISED -
PLOT SCALE = 20.0000' / in.	CHECKED -	REVISED -
PLOT DATE = 4/18/2022	DATE -	REVISED -

**STATE OF ILLINOIS
 DEPARTMENT OF TRANSPORTATION**

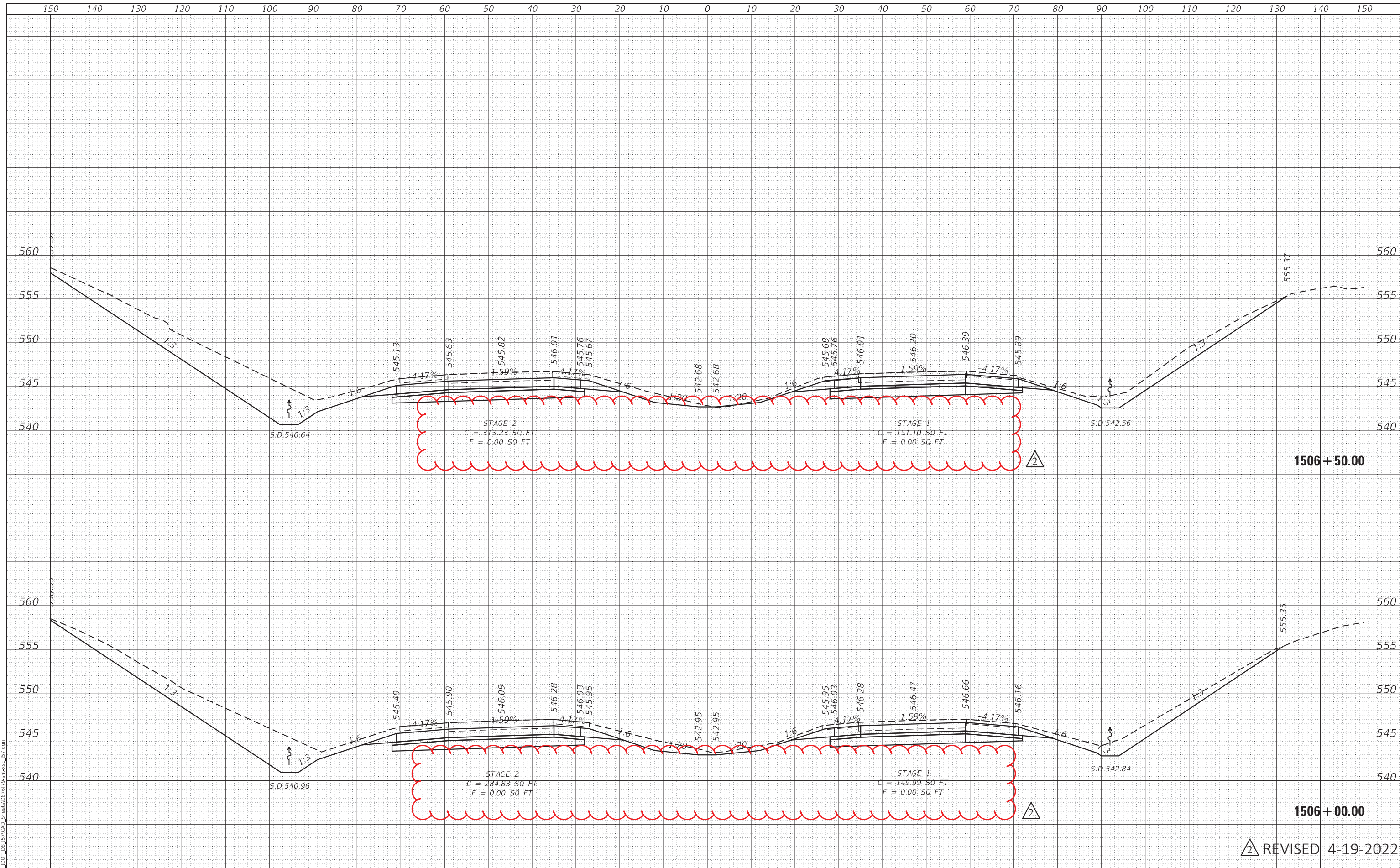
CROSS SECTIONS			
I-57			
SCALE: 1:10H; 1:5V	SHEET 129	OF 194 SHEETS	STA. 1505+00.00 TO STA. 1505+50.00

F.A.I. RTE.	SECTION	COUNTY	TOTAL SHEETS	SHEET NO.
57	61-(1,1-1,1-2,2)RS-1	MARION	484	333
CONTRACT NO. 76F79				
ILLINOIS		FED. AID PROJECT	NHPP-KC9D(768)	

△ REVISÉD 4-19-2022

FINAL SURVEY	SURVEYED	DATE
NOTE BOOK	PLOTTED	BY
NO.	TEMPLATE	
	AREAS CHECKED	

ORIGINAL SURVEY	SURVEYED	DATE
NOTE BOOK	PLOTTED	BY
NO.	TEMPLATE	
	AREAS CHECKED	



MODEL: Definit
 FILE NAME: K81311.DOT DB_157CAD_Sheets081679a-157.dgn

HMG HMG ENGINEERS, INC.
 9360 HOLY CROSS LANE
 BREESE, ILLINOIS 62230
 Engineers • Surveyors (618) 526-9611
 IL PROF. DESIGN FIRM NO. 184.000899

USER NAME =	mobrien	DESIGNED -	REVISD -
		DRAWN -	REVISD -
PLOT SCALE =	20.0000' / in.	CHECKED -	REVISD -
PLOT DATE =	4/18/2022	DATE -	REVISD -

STATE OF ILLINOIS
 DEPARTMENT OF TRANSPORTATION

CROSS SECTIONS
 I-57
 SCALE: 1:10H; 1:5V SHEET 130 OF 194 SHEETS STA. 1506+00.00 TO STA. 1506+50.00

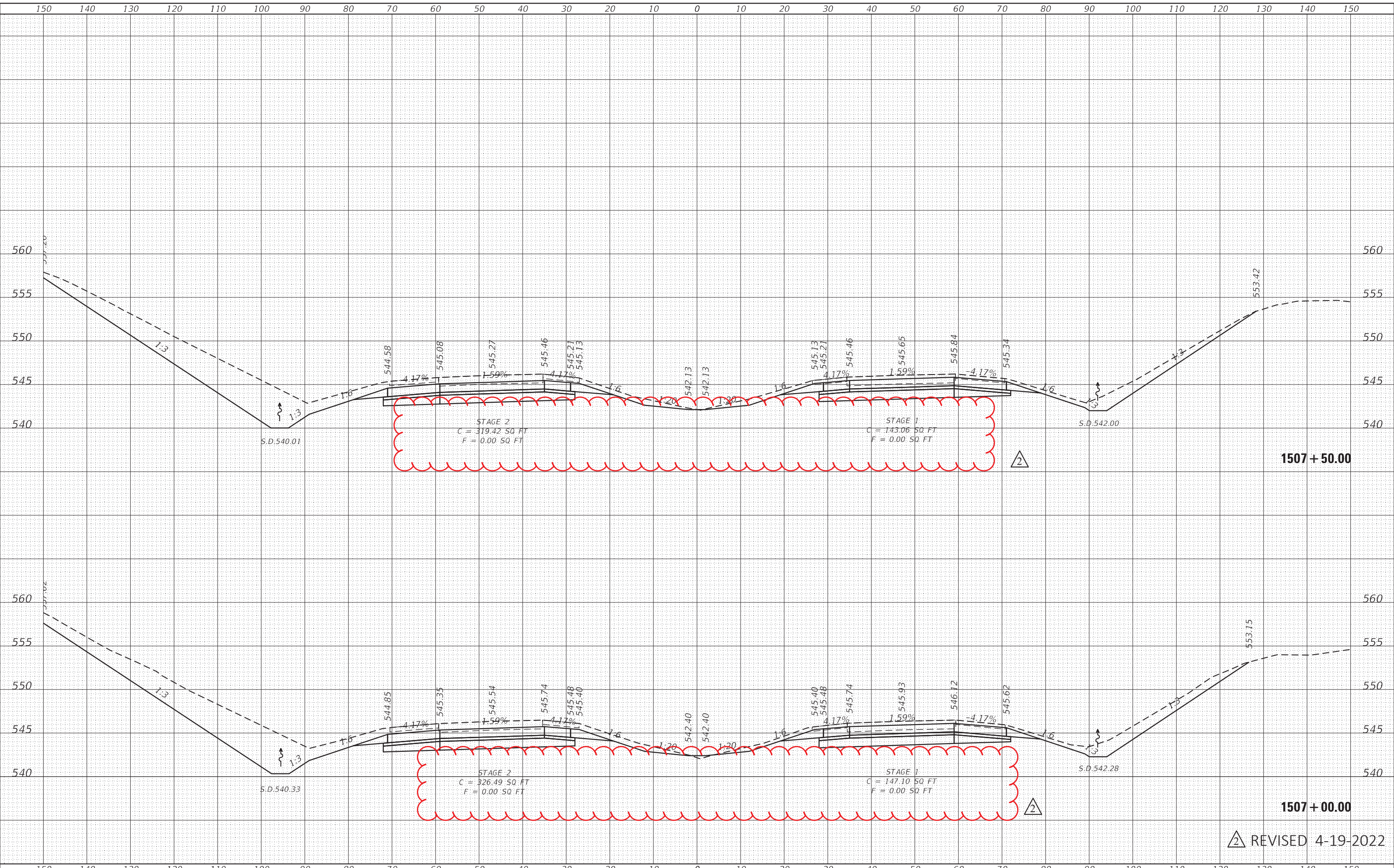
F.A. I. RTE.	SECTION	COUNTY	TOTAL SHEETS	SHEET NO.
57	61-(1,1-1,1-2,2)RS-1	MARION	484	334
				CONTRACT NO. 76F79
				ILLINOIS FED. AID PROJECT NHPP-KC9D(768)

△ REVISD 4-19-2022

FINAL SURVEY	SURVEYED	DATE
NOTE BOOK	PLOTTED	BY
NO.	TEMPLATE	
	AREAS CHECKED	

ORIGINAL SURVEY	SURVEYED	DATE
NOTE BOOK	PLOTTED	BY
NO.	TEMPLATE	
	AREAS CHECKED	

MODEL: Definit
FILE NAME: K81311.DOT DB_157CAD_Sheets081679a-157.dgn



HMG HMG ENGINEERS, INC.
9360 HOLY CROSS LANE
BREESE, ILLINOIS 62230
Engineers • Surveyors (618) 526-9611
IL PROF. DESIGN FIRM NO. 184.000899

USER NAME = mobrien	DESIGNED -	REVISED -
	DRAWN -	REVISED -
PLOT SCALE = 20.0000' / in.	CHECKED -	REVISED -
PLOT DATE = 4/18/2022	DATE -	REVISED -

**STATE OF ILLINOIS
DEPARTMENT OF TRANSPORTATION**

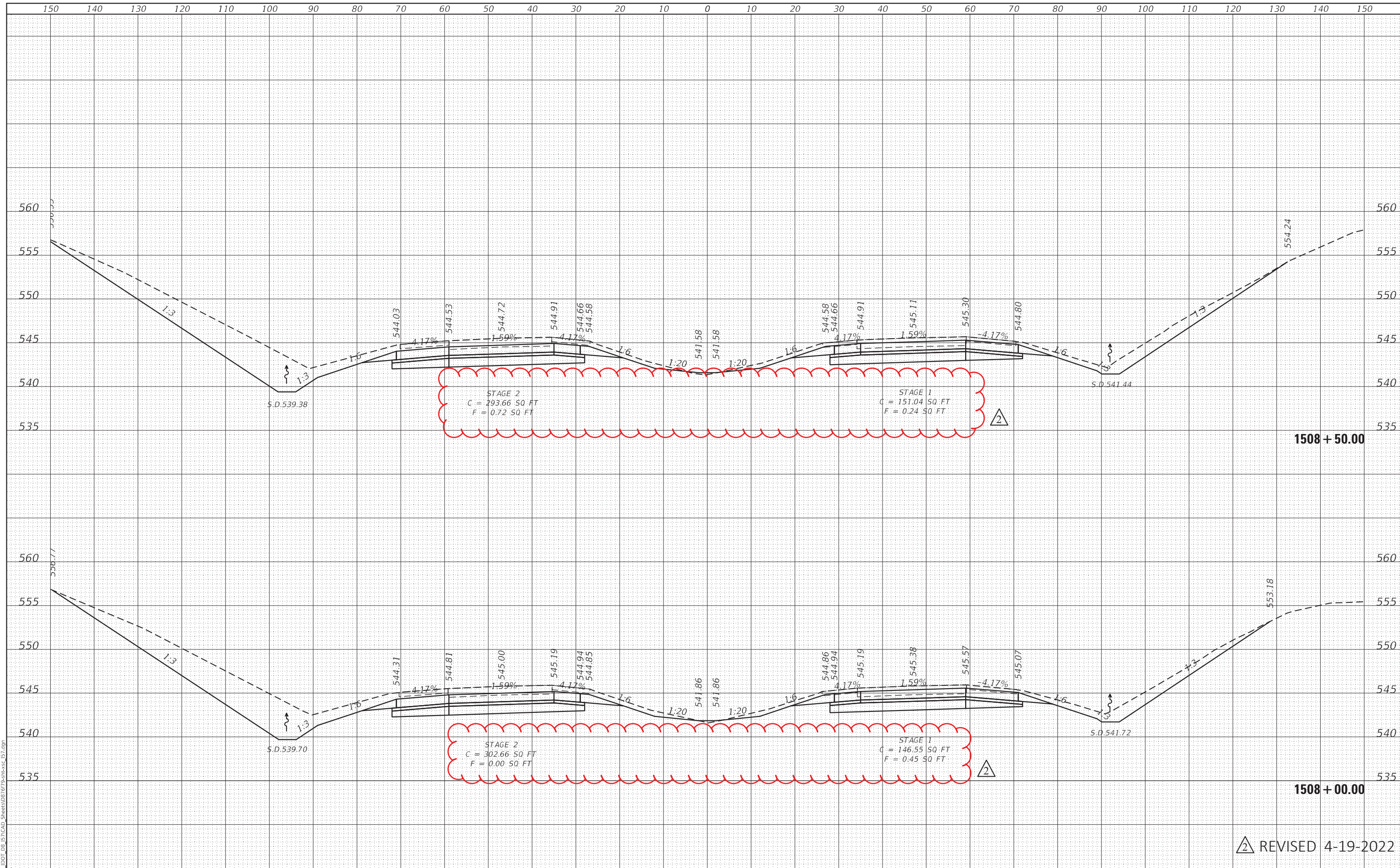
CROSS SECTIONS			
I-57			
SCALE: 1:10H; 1:5V	SHEET 131	OF 194 SHEETS	STA. 1507+00.00 TO STA. 1507+50.00

F.A.I. RTE.	SECTION	COUNTY	TOTAL SHEETS	SHEET NO.
57	61-(1,1-1,1-2,2)RS-1	MARION	484	335
CONTRACT NO. 76F79				
ILLINOIS FED. AID PROJECT NHPP-KC9D(768)				

△ REVISÉD 4-19-2022

FINAL SURVEY	SURVEYED	DATE
NOTE BOOK	PLOTTED	BY
NO.	TEMPLATE	
	AREAS	
	CHECKED	

ORIGINAL SURVEY	SURVEYED	DATE
NOTE BOOK	PLOTTED	BY
NO.	TEMPLATE	
	AREAS	
	CHECKED	



STAGE 2
C = 293.66 SQ. FT
F = 0.72 SQ. FT

STAGE 1
C = 151.04 SQ. FT
F = 0.24 SQ. FT

STAGE 2
C = 302.66 SQ. FT
F = 0.00 SQ. FT

STAGE 1
C = 146.55 SQ. FT
F = 0.45 SQ. FT

△ REVISED 4-19-2022

HMG HMG ENGINEERS, INC.
9360 HOLY CROSS LANE
BREESE, ILLINOIS 62230
Engineers • Surveyors (618) 526-9611
IL PROF. DESIGN FIRM NO. 184.000899

USER NAME = mobrien	DESIGNED -	REVISED -
	DRAWN -	REVISED -
PLOT SCALE = 20.0000' / in.	CHECKED -	REVISED -
PLOT DATE = 4/18/2022	DATE -	REVISED -

STATE OF ILLINOIS
DEPARTMENT OF TRANSPORTATION

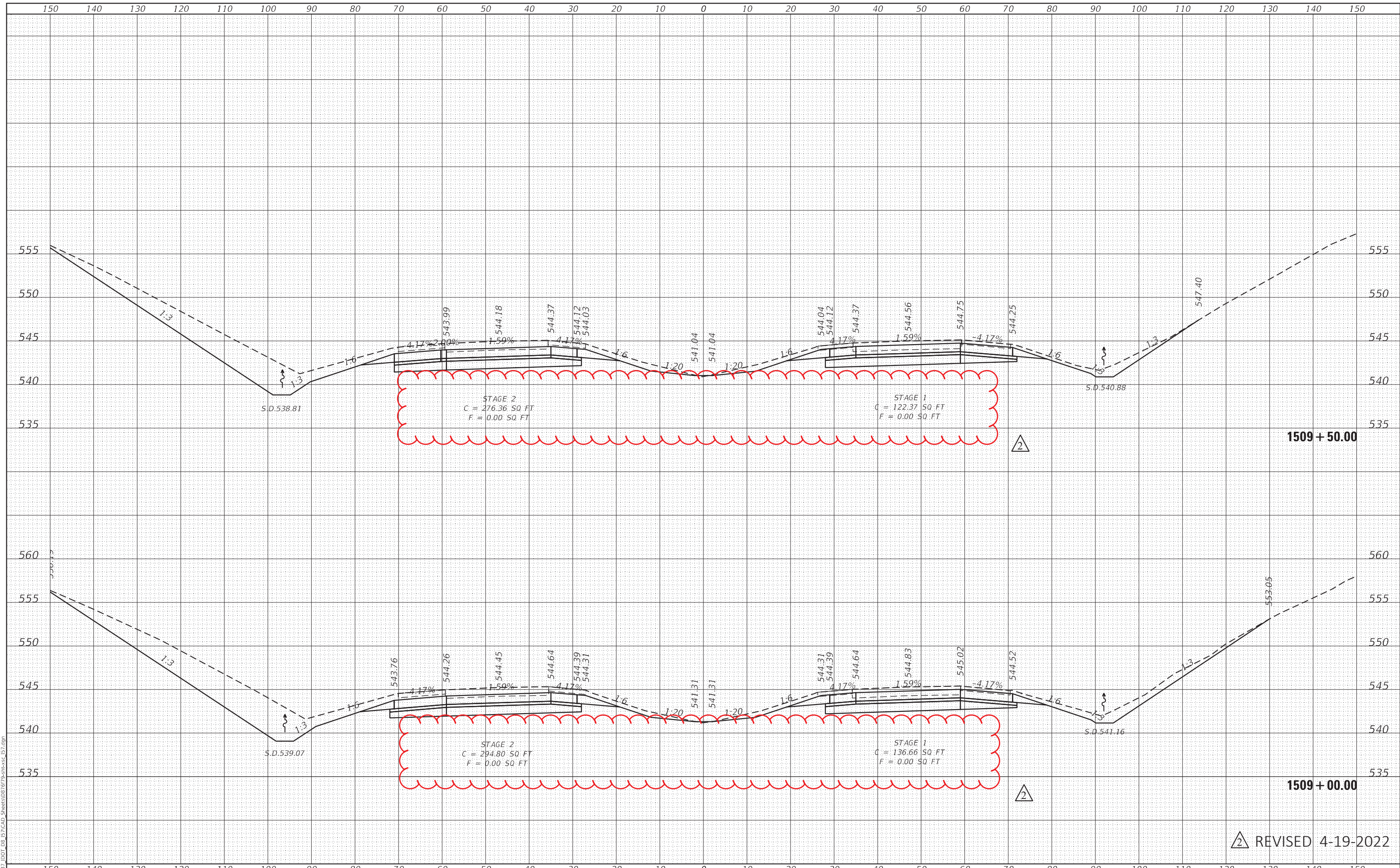
CROSS SECTIONS			
I-57			
SCALE: 1:10H; 1:5V	SHEET 132	OF 194 SHEETS	STA. 1508+00.00 TO STA. 1508+50.00

F.A.I. RTE.	SECTION	COUNTY	TOTAL SHEETS	SHEET NO.
57	61-(1,1-1,1-2,2)RS-1	MARION	484	336
CONTRACT NO. 76F79				
ILLINOIS FED. AID PROJECT NHPP-KC9D(768)				

FINAL SURVEY	SURVEYED	DATE
NOTE BOOK	PLOTTED	BY
NO.	TEMPLATE	
	AREAS CHECKED	
	AREAS CHECKED	

ORIGINAL SURVEY	SURVEYED	DATE
NOTE BOOK	PLOTTED	BY
NO.	TEMPLATE	
	AREAS CHECKED	
	AREAS CHECKED	

MODEL: Definit
 FILE NAME: K81311.DOT.D8_157CAD_Sheets081679a.rvt; 157.dgn



HMG HMG ENGINEERS, INC.
 9360 HOLY CROSS LANE
 BREESE, ILLINOIS 62230
 Engineers • Surveyors (618) 526-9611
 IL PROF. DESIGN FIRM NO. 184.000899

USER NAME = mobrien	DESIGNED -	REVISED -
	DRAWN -	REVISED -
PLOT SCALE = 20.0000' / in.	CHECKED -	REVISED -
PLOT DATE = 4/18/2022	DATE -	REVISED -

**STATE OF ILLINOIS
 DEPARTMENT OF TRANSPORTATION**

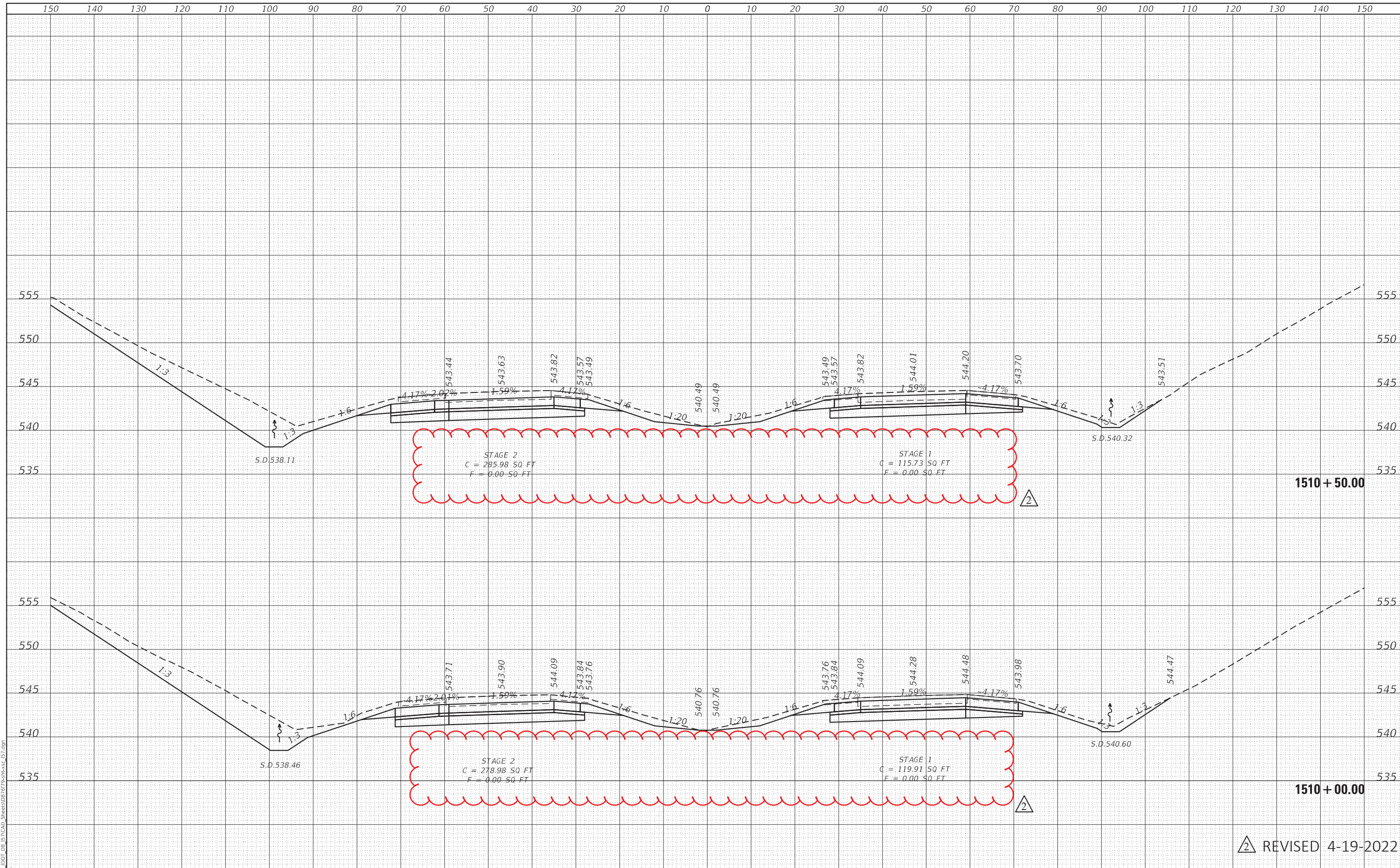
CROSS SECTIONS	
I-57	
SCALE: 1:10H; 1:5V	SHEET 133 OF 194 SHEETS
STA. 1509+00.00 TO STA. 1509+50.00	

F.A.I. RTE.	SECTION	COUNTY	TOTAL SHEETS	SHEET NO.
57	61-(1,1-1,1-2,2)RS-1	MARION	484	337
CONTRACT NO. 76F79				
ILLINOIS FED. AID PROJECT NHPP-KC9D(768)				

△ REVISED 4-19-2022

FINAL SURVEY	SURVEYED	DATE
NOTE BOOK	PLOTTED	BY
NO.	TEMPLATE	
	AREAS	
	CHECKED	

ORIGINAL SURVEY	SURVEYED	DATE
NOTE BOOK	PLOTTED	BY
NO.	TEMPLATE	
	AREAS	
	CHECKED	



MODEL: Definit
FILE NAME: K81311.DOT.D8_157CAD_Sheets1081679a.rvt

HMG HMG ENGINEERS, INC.
9360 HOLY CROSS LANE
BREESE, ILLINOIS 62230
Engineers • Surveyors (618) 526-9611
IL PROF. DESIGN FIRM NO. 184.000899

USER NAME =	mobrien	DESIGNED -	REVISD -
		DRAWN -	REVISD -
PLOT SCALE =	20.0000' / in.	CHECKED -	REVISD -
PLOT DATE =	4/18/2022	DATE -	REVISD -

**STATE OF ILLINOIS
DEPARTMENT OF TRANSPORTATION**

**CROSS SECTIONS
I-57**

SCALE: 1:10H; 1:5V SHEET 134 OF 194 SHEETS STA. 1510+00.00 TO STA. 1510+50.00

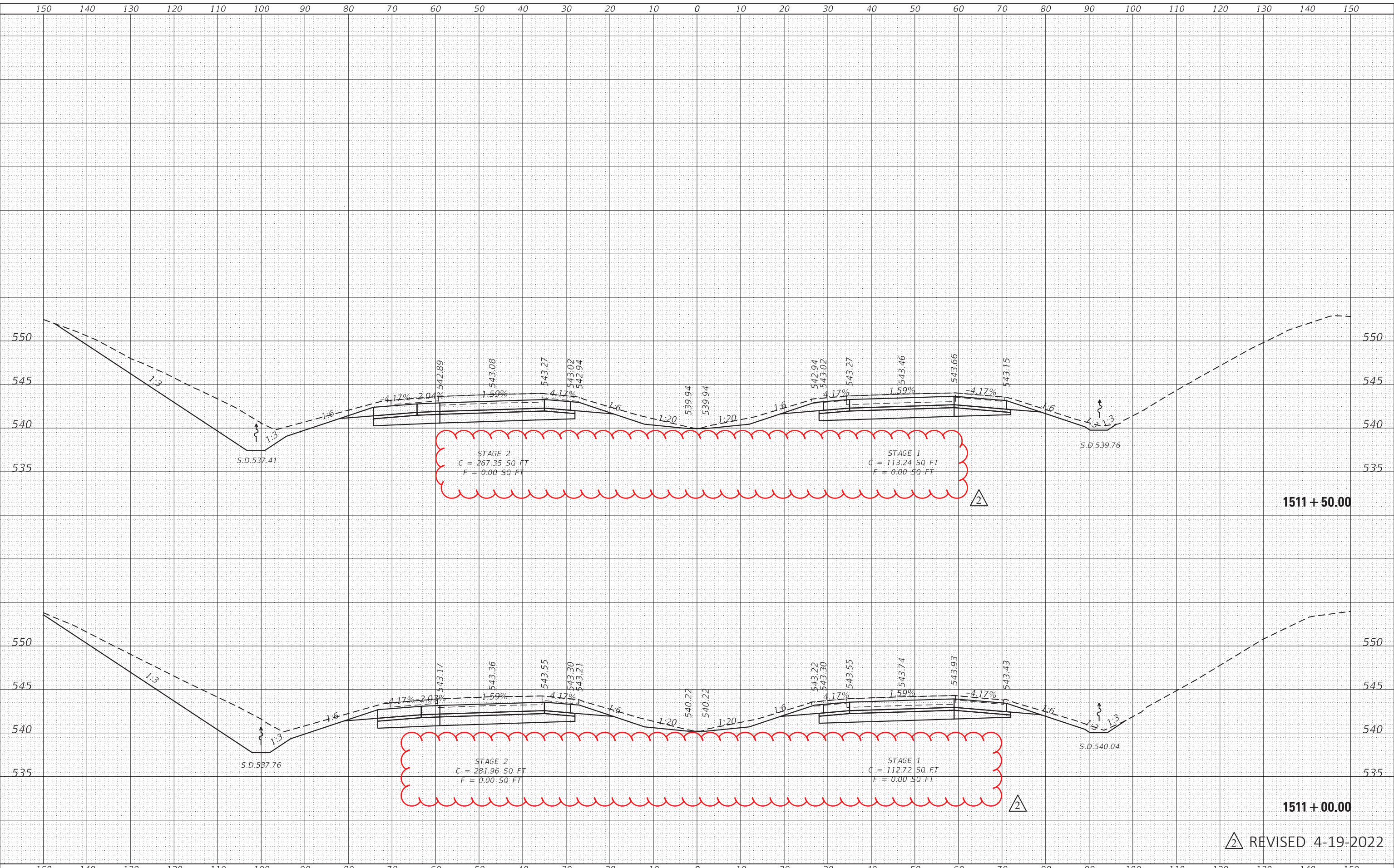
F.A.I. RTE.	SECTION	COUNTY	TOTAL SHEETS	SHEET NO.
57	61-(1,1-1,1-2,2)RS-1	MARION	448	338
			CONTRACT NO. 76F79	
			ILLINOIS FED. AID PROJECT NHPP-KC9D(768)	

△ REVISD 4-19-2022

FINAL SURVEY NO.	SURVEYED	DATE
NOTE BOOK	PLOTTED	
	TEMPLATE	
	AREAS CHECKED	

ORIGINAL SURVEY NO.	SURVEYED	DATE
NOTE BOOK	PLOTTED	
	TEMPLATE	
	AREAS CHECKED	

MODEL: Definit
FILE NAME: K8131\DOT_D8_157\CAD_Sheets\081679\Intersect_157.dgn



HMG HMG ENGINEERS, INC.
9360 HOLY CROSS LANE
BREESE, ILLINOIS 62230
Engineers • Surveyors (618) 526-9611
IL PROF. DESIGN FIRM NO. 184.000899

USER NAME = mobrien	DESIGNED -	REVISED -
	DRAWN -	REVISED -
PLOT SCALE = 20.0000' / in.	CHECKED -	REVISED -
PLOT DATE = 4/18/2022	DATE -	REVISED -

**STATE OF ILLINOIS
DEPARTMENT OF TRANSPORTATION**

**CROSS SECTIONS
I-57**

SCALE: 1:10H; 1:5V SHEET 135 OF 194 SHEETS STA. 1511+00.00 TO STA. 1511+50.00

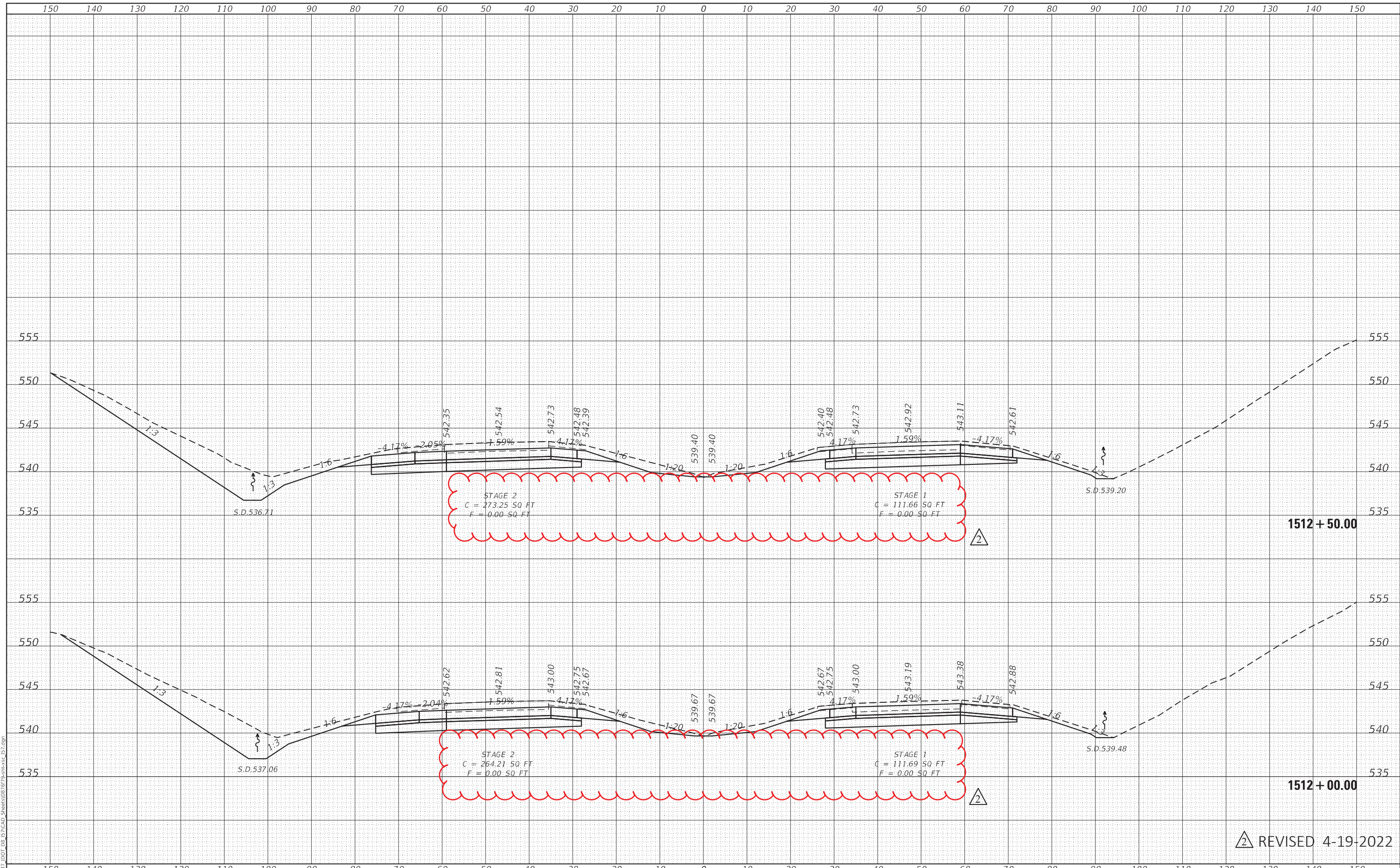
F.A.I. RTE.	SECTION	COUNTY	TOTAL SHEETS	SHEET NO.
57	61-(1,1-1,1-2,2)RS-1	MARION	484	339
CONTRACT NO. 76F79				
ILLINOIS FED. AID PROJECT			NHPP-KC9D(768)	

△ REVISD 4-19-2022

DATE	
BY	
FINAL SURVEY	SURVEYED
NOTE BOOK	PLOTTED
NO.	TEMPLATE
	AREAS
	CHECKED

DATE	
BY	
ORIGINAL SURVEY	SURVEYED
NOTE BOOK	PLOTTED
NO.	TEMPLATE
	AREAS
	CHECKED

MODEL: Definit
 FILE NAME: K8131\DOT_DB_157\CAD_Sheets\081679a157.dwg



STAGE 2
 C = 273.25 SQ FT
 F = 0.00 SQ FT

STAGE 1
 C = 111.66 SQ FT
 F = 0.00 SQ FT

STAGE 2
 C = 264.21 SQ FT
 F = 0.00 SQ FT

STAGE 1
 C = 111.69 SQ FT
 F = 0.00 SQ FT

HMG HMG ENGINEERS, INC.
 9360 HOLY CROSS LANE
 BREESE, ILLINOIS 62230
 Engineers • Surveyors (618) 526-9611
 IL PROF. DESIGN FIRM NO. 184.000899

USER NAME = mobrien
 DESIGNED -
 DRAWN -
 CHECKED -
 DATE -

REVISD - MAO 4/18/22
 REVISD -
 REVISD -
 REVISD -

STATE OF ILLINOIS
 DEPARTMENT OF TRANSPORTATION

CROSS SECTIONS
 I-57

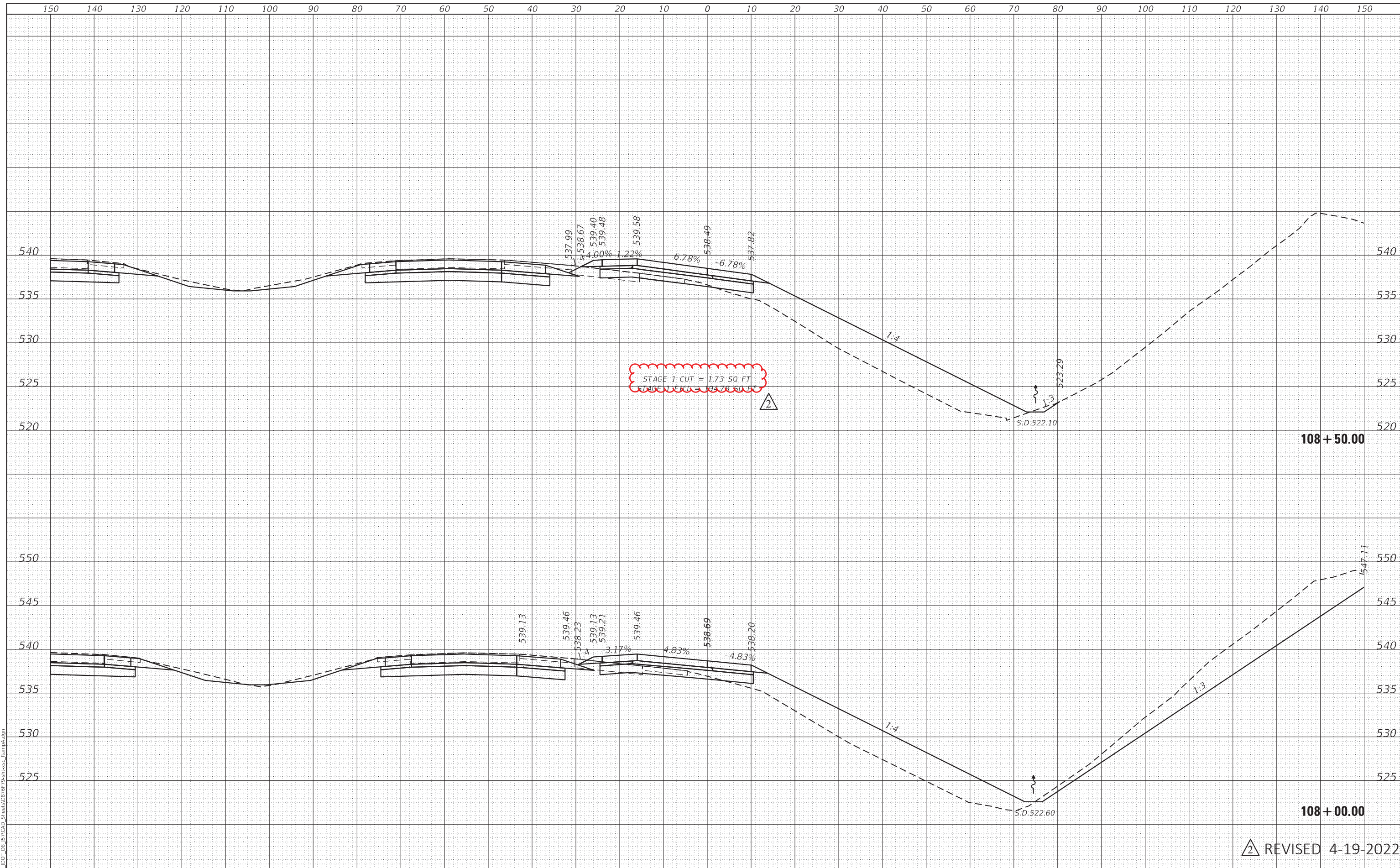
SCALE: 1:10H; 1:5V SHEET 136 OF 194 SHEETS STA. 1512+00.00 TO STA. 1512+50.00

F.A.I. RTE.	SECTION	COUNTY	TOTAL SHEETS	SHEET NO.
57	61-(1,1-1,1-2,2)RS-1	MARION	484	340
CONTRACT NO. 76F79				
ILLINOIS FED. AID PROJECT NHPP-KC9D(768)				

REVISD 4-19-2022

DATE	
BY	
FINAL SURVEY	SURVEYED
NOTE BOOK	PLOTTED
NO.	TEMPLATE
	AREAS
	CHECKED

DATE	
BY	
ORIGINAL SURVEY	SURVEYED
NOTE BOOK	PLOTTED
NO.	TEMPLATE
	AREAS
	CHECKED



HMG HMG ENGINEERS, INC.
 9360 HOLY CROSS LANE
 BREESE, ILLINOIS 62230
 Engineers • Surveyors (618) 526-9611
 IL PROF. DESIGN FIRM NO. 184.000899

USER NAME =	mobrien	DESIGNED -	REVISIED -
		DRAWN -	REVISIED -
PLOT SCALE =	20.0000 ' / in.	CHECKED -	REVISIED -
PLOT DATE =	4/18/2022	DATE -	REVISIED -

**STATE OF ILLINOIS
 DEPARTMENT OF TRANSPORTATION**

**CROSS SECTIONS
 RAMP A**
 SCALE: 1:5V:1:10H SHEET 9 OF SHEETS STA. 108+00.00 TO STA. 108+50.00

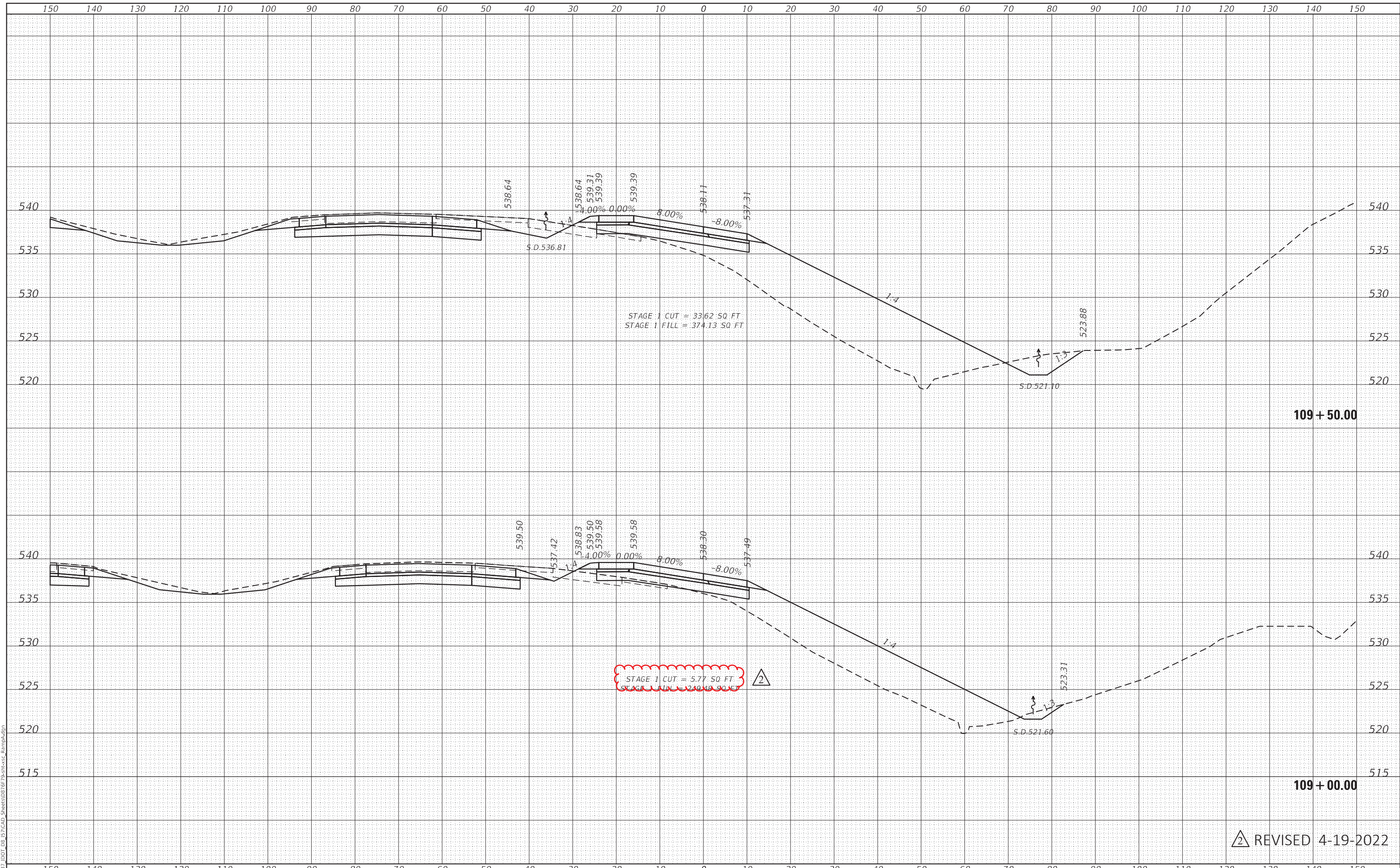
F.A.I. RTE.	SECTION	COUNTY	TOTAL SHEETS	SHEET NO.
57	61-(1,1-1,1-2,2)RS-1	MARION	484	407
CONTRACT NO. 76F79				
ILLINOIS FED. AID PROJECT				NHPP-KC9D(768)

△ REVISIED 4-19-2022

BY	DATE
FINAL SURVEY	SURVEYED
NOTE BOOK	PLOTTED
NO.	TEMPLATE
	AREAS
	CHECKED

BY	DATE
ORIGINAL SURVEY	SURVEYED
NOTE BOOK	PLOTTED
NO.	TEMPLATE
	AREAS
	CHECKED

MODEL: Definit
 FILE NAME: K81311.DOT DB_157CAD_Sheets087679-2022.rvt



HMG HMG ENGINEERS, INC.
 9360 HOLY CROSS LANE
 BREESE, ILLINOIS 62230
 Engineers • Surveyors (618) 526-9611
 IL PROF. DESIGN FIRM NO. 184.000899

USER NAME =	mobrien
DESIGNED -	
DRAWN -	
CHECKED -	
DATE -	4/18/2022

REVISED -	
REVISED -	
REVISED -	
REVISED -	

STATE OF ILLINOIS
DEPARTMENT OF TRANSPORTATION

CROSS SECTIONS
RAMP A

SCALE: 1:5V:1:10H SHEET 10 OF SHEETS STA. 109+00.00 TO STA. 109+50.00

F.A.I. RTE.	SECTION	COUNTY	TOTAL SHEETS	SHEET NO.
57	61-(1,1-1,1-2,2)RS-1	MARION	484	408
CONTRACT NO. 76F79				
ILLINOIS FED. AID PROJECT NHP-PC9D(768)				

△ REVISED 4-19-2022