

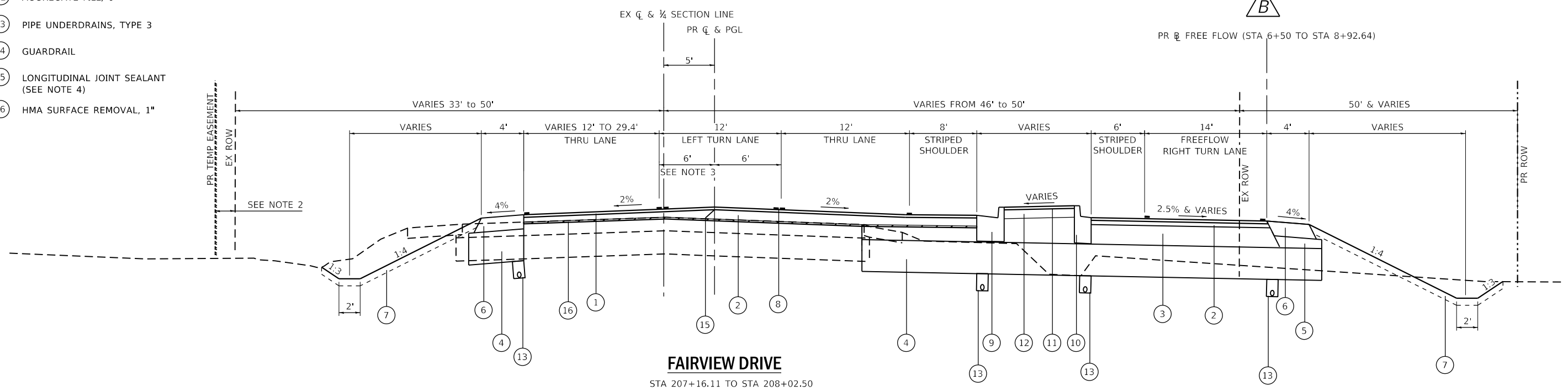
**LEGEND**

- 1 HMA SURFACE COURSE, IL-9.5 MIX "D", N70, (1.5")
- 2 HMA BINDER COURSE, IL-9.5 FG, N70, (1" MIN. & VARIES)
- 3 HMA ASPHALT BASE COURSE, 8 1/2"
- 4 AGGREGATE SUBGRADE IMPROVEMENT, 12" W/GEOTECH FABRIC FOR GROUND STABILIZATION
- 5 SUBBASE GRANULAR MATERIAL, TYPE C
- 6 HMA SHOULDER, 8" (HMA SURFACE COURSE (1.5") AND HMA BINDER (6 1/2"))
- 7 TOPSOIL EXCAVATION AND PLACEMENT (4")
- 8 PR PVT MKG. SHALL BE THERMOPLASTIC
- 9 COMB CONC. CC&G TB6.24
- 10 COMB CONC. CC&G TB6.12 (REVERSE PITCH)
- 11 CONC. MEDIAN SURFACE, 4"
- 12 AGGREGATE FILL, 6"
- 13 PIPE UNDERDRAINS, TYPE 3
- 14 GUARDRAIL
- 15 LONGITUDINAL JOINT SEALANT (SEE NOTE 4)
- 16 HMA SURFACE REMOVAL, 1"

**NOTES:**

1. PR. PERMANENT EASEMENT STA 199+92.4 TO STA 201+50.3 (VARIES 10' TO 17')
2. PR. TEMPORARY EASEMENT STA 204+00 TO STA 207+52 (VARIES 7' TO 10')
3. PR. FLUSH MEDIAN STA 199+08.7 TO STA 201+78.8 (WIDTH VARIES FROM 12' TO 18')
4. LONGITUDINAL JOINT SEALANT TO BE CONSTRUCTED ON THE TOP LIFT OF HMA BINDER

HOT-MIX ASPHALT MIXTURE REQUIREMENTS						
LOCATION(S):	ROADWAY					
MIXTURE USE(S):	HMA SURFACE	HMA BINDER	CLASS D PATCHES	HMA BASE CRSE 8 1/2"	HMA SHLDR (TOP)	HMA SHLDR (BOT)
PG:	PG 64-22	PG 64-22	PG 64-22	PG 64-22	PG 64-22	PG 64-22
DESIGN AIR VOIDS:	4.0% @ N70	4.0% @ N70	4.0% @ N50	4.0% @ N70	4.0% @ N50	4.0% @ N50
MIXTURE COMPOSITION (MIXTURE GRADATION):	IL 9.5	IL 9.5FG	IL 19.0	IL 19.0	IL 9.5	IL 19.0
FRICTION AGGREGATE:	D	---	---	---	MIXTURE C	---
MIXTURE WEIGHT:	112LB/SY/IN	112LB/SY/IN	112LB/SY/IN	112LB/SY/IN	112LB/SY/IN	112LB/SY/IN
QUALITY MANAGEMENT PROGRAM:	QC/QA	QC/QA	QC/QA	QC/QA	QC/QA	QC/QA
SUBLOT SIZE:	NA	NA	NA	NA	NA	NA
DENSITY TEST METHOD:	LR1030-2	LR1030-2	LR1030-2	LR1030-2	LR1030-2	LR1030-2



FILE NAME = Z:\2020\200154\_PeaceRoadFairviewDrive\_Plot\InRoads\Civil\Drawings\Addendum3\_Typ\_P\_02.dgn

**WBK ENGINEERING, LLC**  
 116 WEST MAIN STREET, SUITE 201  
 ST. CHARLES, ILLINOIS 60174  
 (630) 443-7755

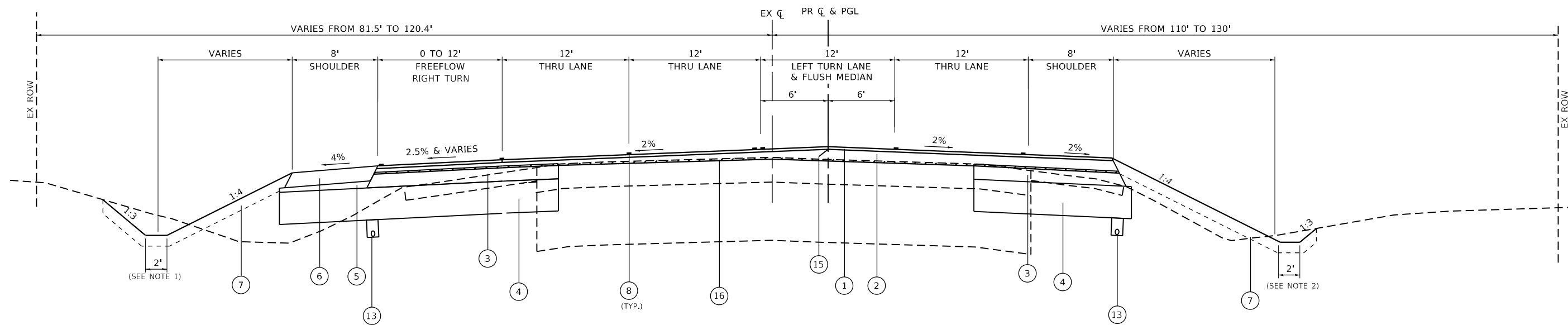
USER NAME = ssundaresan	DESIGNED - KAC	REVISED Addend B 04/21/2022
PLOT SCALE = 1:10	DRAWN - SS	REVISED -
PLOT DATE = 04-12-21	CHECKED - YOO	REVISED -
	DATE - 04-21-22	REVISED -

CITY OF DEKALB

**PEACE ROAD AND FAIRVIEW DRIVE  
 PROPOSED TYPICAL SECTIONS**

SCALE: N/A SHEET 2 OF 6 SHEETS STA. TO STA.

F.A.U. RTE. 5369/9700	SECTION 15-00185-00-WR	COUNTY DEKALB	TOTAL SHEETS 117	SHEET NO. 9
ILLINOIS FED. AID PROJECT			CONTRACT NO. 87750	

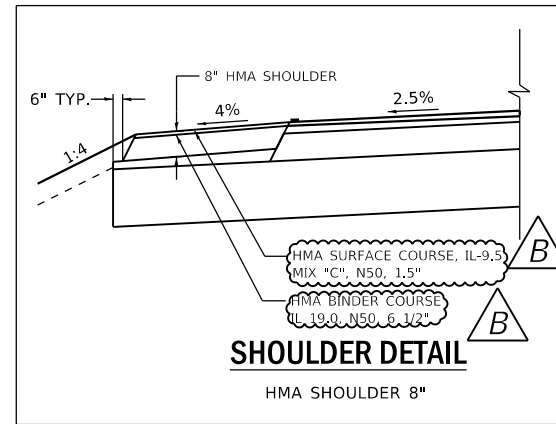


**LEGEND**

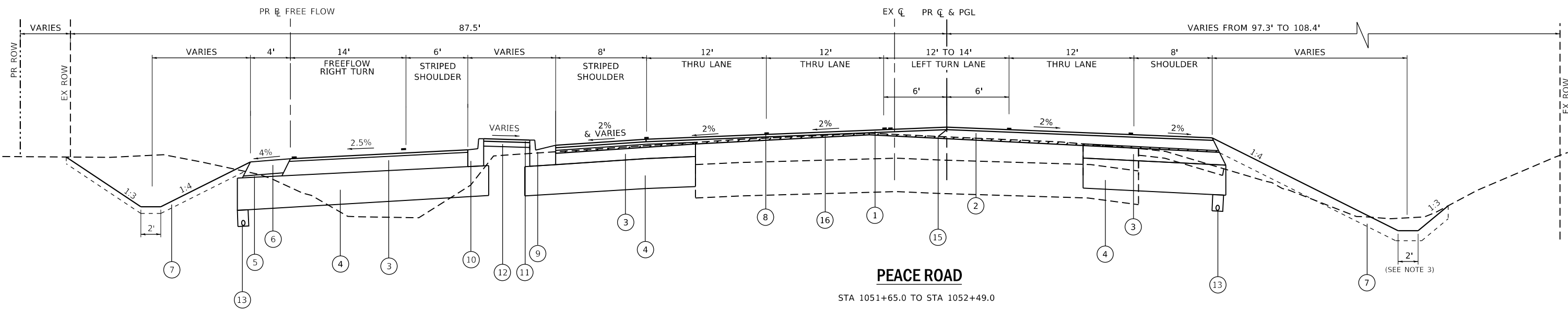
- ① HMA SURFACE COURSE, IL-9.5 MIX "D", N70, (1.5")
- ② HMA BINDER COURSE, IL-9.5 FG, N70, (1" MIN. & VARIES)
- ③ HMA ASPHALT BASE COURSE, 8½"
- ④ AGGREGATE SUBGRADE IMPROVEMENT, 12" W/GEOTECH FABRIC FOR GROUND STABILIZATION
- ⑤ SUBBASE GRANULAR MATERIAL, TYPE C
- ⑥ HMA SHOULDER, 8" (HMA SURFACE COURSE (1.5") AND HMA BINDER (6½"))
- ⑦ TOPSOIL EXCAVATION AND PLACEMENT (4")
- ⑧ PR PVMT MKG. SHALL BE THERMOPLASTIC
- ⑨ COMB CONC. CC&G TB6.24
- ⑩ COMB CONC. CC&G TB6.12 (REVERSE PITCH)
- ⑪ CONC. MEDIAN SURFACE, 4"
- ⑫ AGGREGATE FILL, 6"
- ⑬ PIPE UNDERDRAINS, TYPE 3
- ⑭ GUARDRAIL
- ⑮ LONGITUDINAL JOINT SEALANT (SEE NOTE 3)
- ⑯ HMA SURFACE REMOVAL, 1"

**PEACE ROAD**

STA 1037+00 TO STA 1051+65.0



- NOTE:**
- DITCH GRADING BEGINS AT STA 1032+76
  - DITCH GRADING BEGINS AT STA 1036+04
  - LONGITUDINAL JOINT SEALANT TO BE CONSTRUCTED ON THE TOP LIFT OF HMA BINDER



**PEACE ROAD**

STA 1051+65.0 TO STA 1052+49.0

FILE NAME = Z:\2020\200154\_PeaceRoad\kewD\PHI\_ItLead\Civil\Drawings\Addendum3\_Typ\_p\_05.dgn

**WBK ENGINEERING, LLC**  
 116 WEST MAIN STREET, SUITE 201  
 ST. CHARLES, ILLINOIS 60174  
 (630) 443-7755

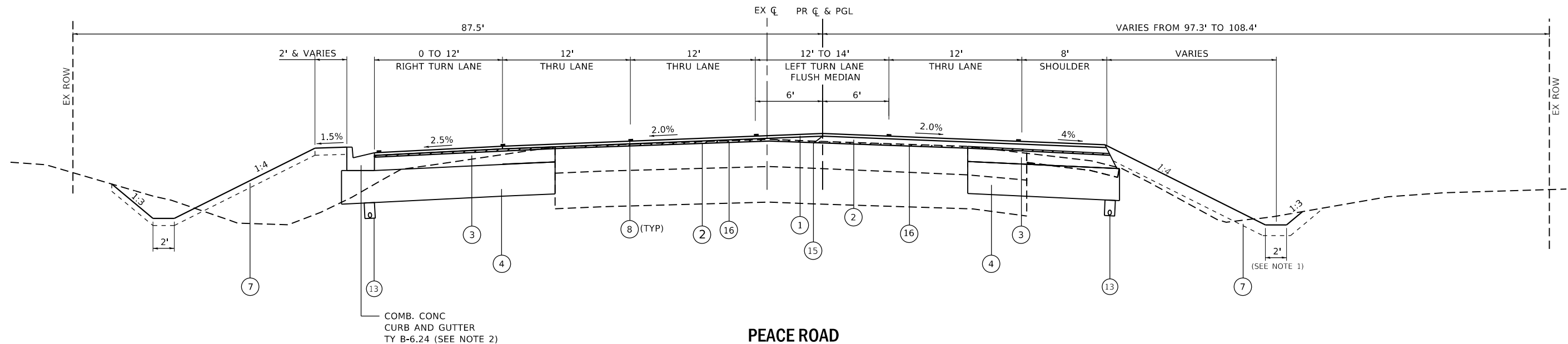
USER NAME = ssundaresan	DESIGNED - KAC	REVISED Addend B 04/21/2022
PLOT SCALE = 1:10	DRAWN - SS	REVISED -
PLOT DATE = 04-12-21	CHECKED - YOO	REVISED -
	DATE - 04-21-22	REVISED -

**CITY OF DEKALB**

**PEACE ROAD AND FAIRVIEW DRIVE  
 PROPOSED TYPICAL SECTIONS**

SCALE: N/A SHEET 5 OF 6 SHEETS STA. TO STA.

F.A.U. RTE. 5369/9700	SECTION 15-00185-00-WR	COUNTY DEKALB	TOTAL SHEETS 117	SHEET NO. 12
CONTRACT NO. 87750			ILLINOIS FED. AID PROJECT	

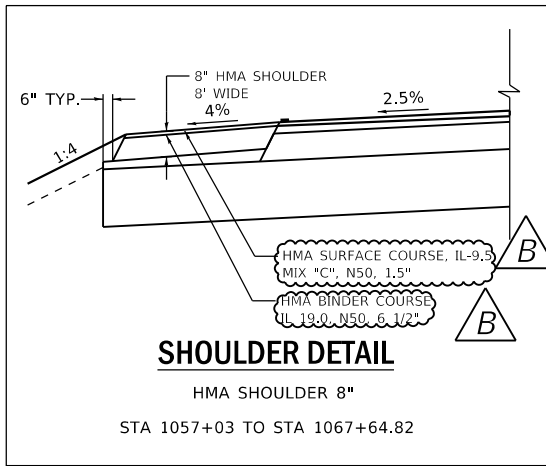


**PEACE ROAD**

STA 1053+25 TO STA 1067+64.82

**LEGEND**

- ① HMA SURFACE COURSE, IL-9.5 MIX "D", N70, (1.5")
- ② HMA BINDER COURSE, IL-9.5 FG, N70, (1" MIN. & VARIES)
- ③ HMA ASPHALT BASE COURSE, 8½"
- ④ AGGREGATE SUBGRADE IMPROVEMENT, 12" W/GEOTECH FABRIC FOR GROUND STABILIZATION
- ⑤ SUBBASE GRANULAR MATERIAL, TYPE C
- ⑥ HMA SHOULDER, 8" (HMA SURFACE COURSE (1.5") AND HMA BINDER (6½"))
- ⑦ TOPSOIL EXCAVATION AND PLACEMENT (4")
- ⑧ PR PVMT MKG. SHALL BE THERMOPLASTIC
- ⑨ COMB CONC. CC&G TB6.24
- ⑩ COMB CONC. CC&G TB6.12 (REVERSE PITCH)
- ⑪ CONC. MEDIAN SURFACE, 4"
- ⑫ AGGREGATE FILL, 6"
- ⑬ PIPE UNDERDRAINS, TYPE 3
- ⑭ GUARDRAIL
- ⑮ LONGITUDINAL JOINT SEALANT (SEE NOTE 3)
- ⑯ HMA SURFACE REMOVAL, 1"



**NOTES**

1. DITCH GRADING ENDS AT STA 1054+50
2. COMB. CONC. CURB & GUTTER FROM STA 1053+10.2 TO STA 1057+03
3. LONGITUDINAL JOINT SEALANT TO BE CONSTRUCTED ON THE TOP LIFT OF HMA BINDER

FILE NAME = Z:\2020\200154\_PeaceRoad\FairviewDPh\_I\Lead\Civil\Drawings\22.04.18\750\_Addendum3\_Typ\_P\_06.dgn

**WBK ENGINEERING, LLC**  
 116 WEST MAIN STREET, SUITE 201  
 ST. CHARLES, ILLINOIS 60174  
 (630) 443-7755

USER NAME = ssundaresan	DESIGNED - KAC	REVISED Addend B 04/21/2022
PLOT SCALE = 1:10	DRAWN - SS	REVISED -
PLOT DATE = 04-12-21	CHECKED - YOO	REVISED -
	DATE - 04-21-22	REVISED -

CITY OF DEKALB

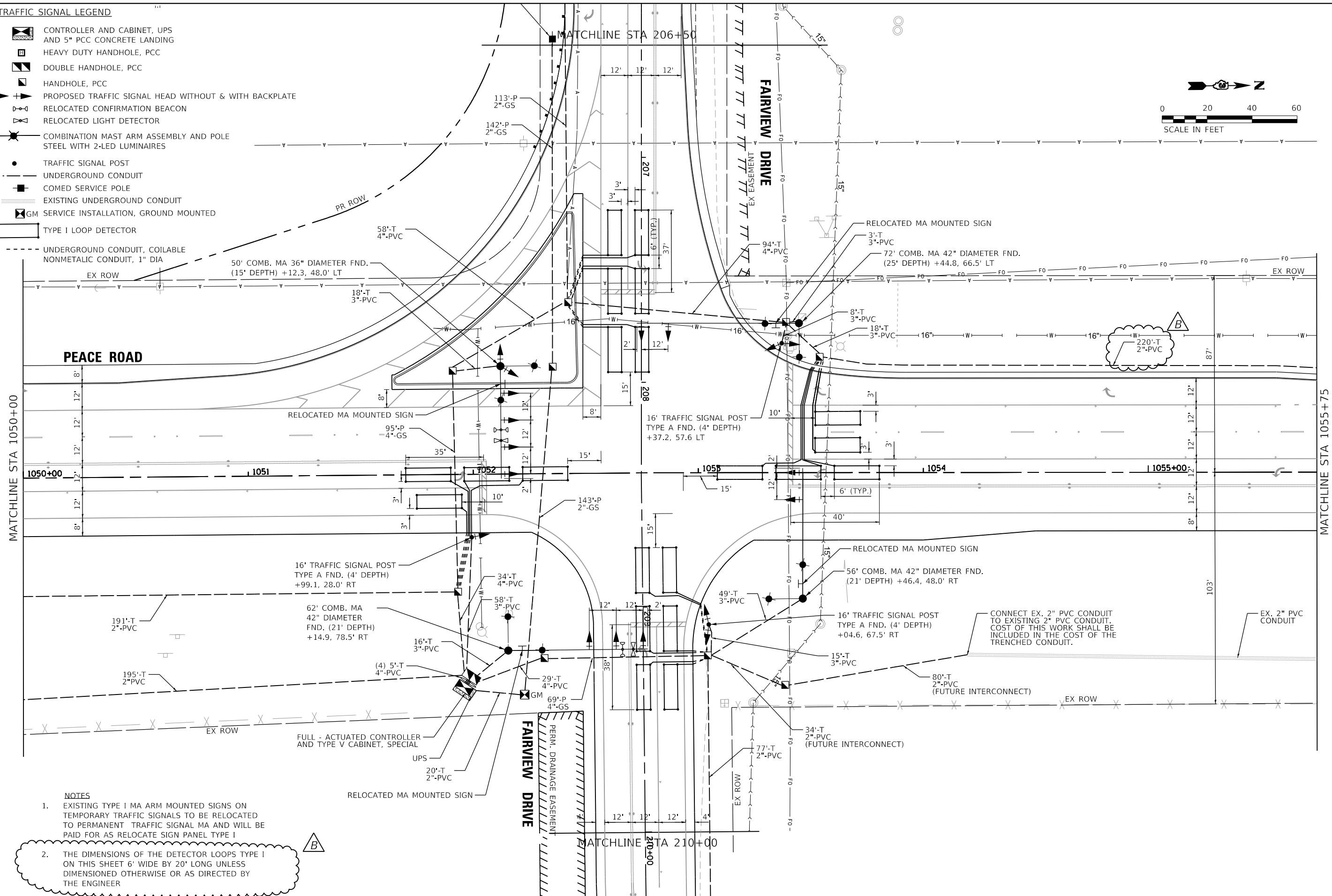
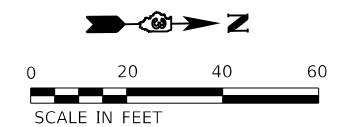
**PEACE ROAD AND FAIRVIEW DRIVE  
PROPOSED TYPICAL SECTIONS**

SCALE: N/A SHEET 6 OF 6 SHEETS STA. TO STA.

F.A.U. RTE. 5369/9700	SECTION 19-00194-00-ES	COUNTY DEKALB	TOTAL SHEETS 117	SHEET NO. 13
CONTRACT NO. 87750			ILLINOIS FED. AID PROJECT	

**TRAFFIC SIGNAL LEGEND**

- 
- 
- 
- 
- 
- 
- 
- 
- 
- 
- 
- 
- 
- 



- NOTES**
1. EXISTING TYPE I MA ARM MOUNTED SIGNS ON TEMPORARY TRAFFIC SIGNALS TO BE RELOCATED TO PERMANENT TRAFFIC SIGNAL MA AND WILL BE PAID FOR AS RELOCATE SIGN PANEL TYPE I
  2. THE DIMENSIONS OF THE DETECTOR LOOPS TYPE I ON THIS SHEET 6' WIDE BY 20' LONG UNLESS DIMENSIONED OTHERWISE OR AS DIRECTED BY THE ENGINEER

FILE NAME = Z:\2020\200154\_PeaceRoadFairviewDrive\_Plan\Icadd\Civil\Drawings\Addendum322\_041487750\_Addendum3-148-01.dgn

**WBK ENGINEERING**  
 WBK ENGINEERING, LLC  
 116 WEST MAIN STREET, SUITE 201  
 ST. CHARLES, ILLINOIS 60174  
 (630) 443-7755

USER NAME = ssundaresan	DESIGNED - KAC	REVISED Addend B 04/21/2022
PLOT SCALE = 1:40	DRAWN - SS	REVISED -
PLOT DATE = 04-12-21	CHECKED - YOO	REVISED -
	DATE - 04-21-22	REVISED -















CITY OF DEKALB

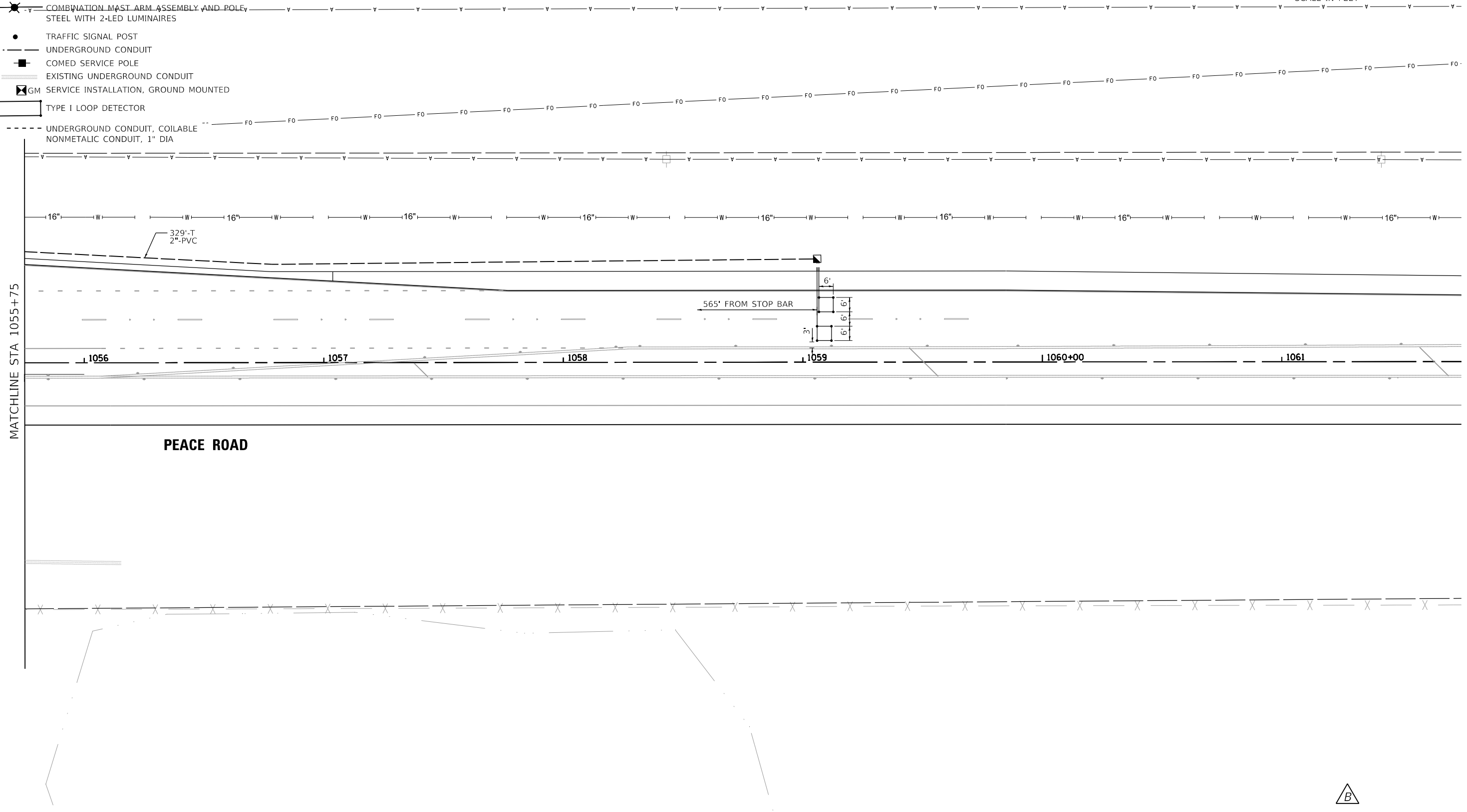
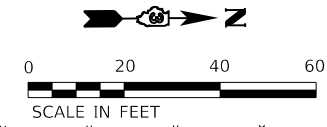
**TRAFFIC SIGNAL INSTALLATION  
PEACE ROAD AND FAIRVIEW DRIVE**

SCALE: N.T.S.      SHEET 7 OF 13 SHEETS      STA. 1050+00 TO STA. 1055+75.00

F.A.U. RTE. 5369/9700	SECTION 15-00185-00-WR	COUNTY DEKALB	TOTAL SHEETS 117	SHEET NO. 57
ILLINOIS			CONTRACT NO. 87750	
FED. AID PROJECT X				

**TRAFFIC SIGNAL LEGEND**

-  CONTROLLER AND CABINET, UPS AND 5" PCC CONCRETE LANDING
-  HEAVY DUTY HANDHOLE, PCC
-  DOUBLE HANDHOLE, PCC
-  HANDHOLE, PCC
-  PROPOSED TRAFFIC SIGNAL HEAD WITHOUT & WITH BACKPLATE
-  RELOCATED CONFIRMATION BEACON
-  RELOCATED LIGHT DETECTOR
-  COMBINATION MAST ARM ASSEMBLY AND POLE, STEEL WITH 2-LED LUMINAIRES
-  TRAFFIC SIGNAL POST
-  UNDERGROUND CONDUIT
-  COMED SERVICE POLE
-  EXISTING UNDERGROUND CONDUIT
-  GM SERVICE INSTALLATION, GROUND MOUNTED
-  TYPE I LOOP DETECTOR



FILE NAME = Z:\2020\200154\_PeaceRd\FairviewDPIH\_ItLead\Civil\Drawings\Addendum3-14g-01A.dgn

**WBK ENGINEERING**  
 WBK ENGINEERING, LLC  
 116 WEST MAIN STREET, SUITE 201  
 ST. CHARLES, ILLINOIS 60174  
 (630) 443-7755

USER NAME = ssundaresan	DESIGNED - KAC	REVISED Addend B 04/21/2022
PLOT SCALE = 1:40	DRAWN - SS	REVISED -
PLOT DATE = 04-12-21	CHECKED - YOO	REVISED -
	DATE - 04-21-22	REVISED -

**CITY OF DEKALB**

**TRAFFIC SIGNAL INSTALLATION  
 PEACE ROAD AND FAIRVIEW DRIVE**

SCALE: N.T.S.    SHEET 7 OF 13 SHEETS    STA. 1055+75 TO STA. 1061+75

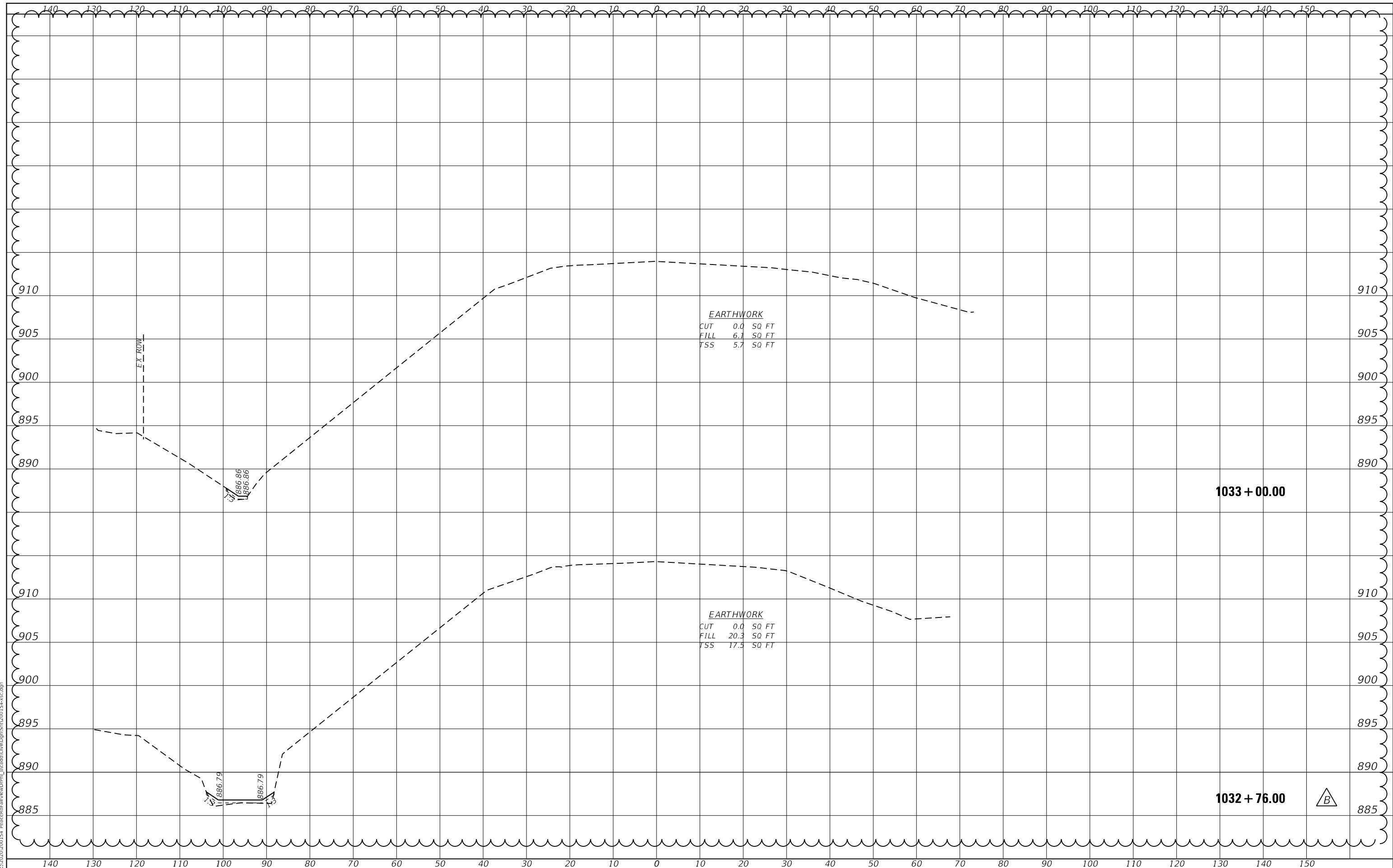
F.A.U. RTE. 5369/9700	SECTION 15-00185-00-WR	COUNTY DEKALB	TOTAL SHEETS 117	SHEET NO. 58
CONTRACT NO. 87750			ILLINOIS FED. AID PROJECT X	



BY	DATE
FINISHED	
SURVEYED	
PLOTTED	
TEMPLATE	
AREAS	
CHECKED	
NO.	

BY	DATE
ORIGINAL	
SURVEYED	
PLOTTED	
TEMPLATE	
AREAS	
CHECKED	
NO.	

FILE NAME = Z:\2020\200154 PeaceRdFairviewDrive\DWG\15-00185-00-15-00185-00.dwg



EARTHWORK  
 CUT 0.0 SQ FT  
 FILL 6.1 SQ FT  
 TSS 5.7 SQ FT

1033 + 00.00

EARTHWORK  
 CUT 0.0 SQ FT  
 FILL 20.3 SQ FT  
 TSS 17.5 SQ FT

1032 + 76.00



USER NAME	= ssaundresan
PLOT SCALE	= 1:20
PLOT DATE	= 04-12-21

DESIGNED	- KAC	REVISED	Addend B 04/21/2022
DRAWN	- SS	REVISED	-
CHECKED	- YOO	REVISED	-
DATE	- 12-21-21	REVISED	-

CITY OF DEKALB

PEACE ROAD AND FAIRVIEW DRIVE  
 CROSS SECTIONS

SCALE: H:5 V:2    SHEET 1 OF 24 SHEETS    STA. 1032+76.00 TO STA. 1033+00.00

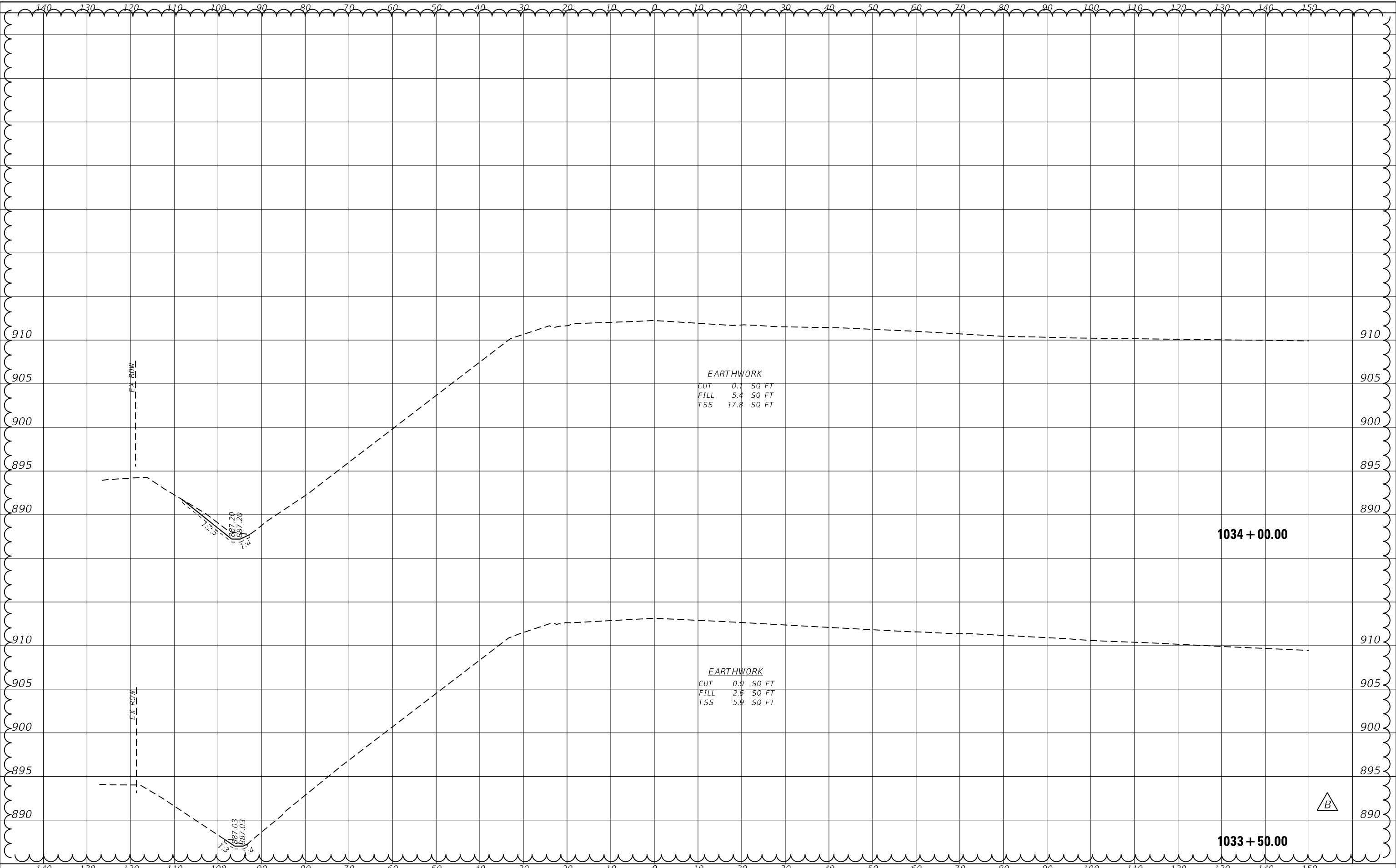
F.A.U. RTE.	SECTION	COUNTY	TOTAL SHEETS	SHEET NO.
5369/9700	15-00185-00-WR	DEKALB	117	82
				CONTRACT NO. 87750

ILLINOIS FED. AID PROJECT X

FINAL SURVEY	SURVEYED	DATE
NO.	PLOTTED	BY
	TEMPLATE	
	AREAS CHECKED	
	AREAS CHECKED	

ORIGINAL SURVEY	SURVEYED	DATE
NO.	PLOTTED	BY
	TEMPLATE	
	AREAS CHECKED	
	AREAS CHECKED	

FILE NAME = Z:\2020\200154 PeaceRdFairviewDrive\15-00185-00\15-00185-00.dwg



**WBK ENGINEERING, LLC**  
 116 WEST MAIN STREET, SUITE 201  
 ST. CHARLES, ILLINOIS 60174  
 (630) 443-7755

USER NAME	= ssundaresan
PLOT SCALE	= 1:20
PLOT DATE	= 04-12-21

DESIGNED	- KAC
DRAWN	- SS
CHECKED	- YOO
DATE	- 12-21-21

REVISED	Addend B 04/21/2022
REVISED	-
REVISED	-
REVISED	-

**CITY OF DEKALB**

**PEACE ROAD AND FAIRVIEW DRIVE  
 CROSS SECTIONS**

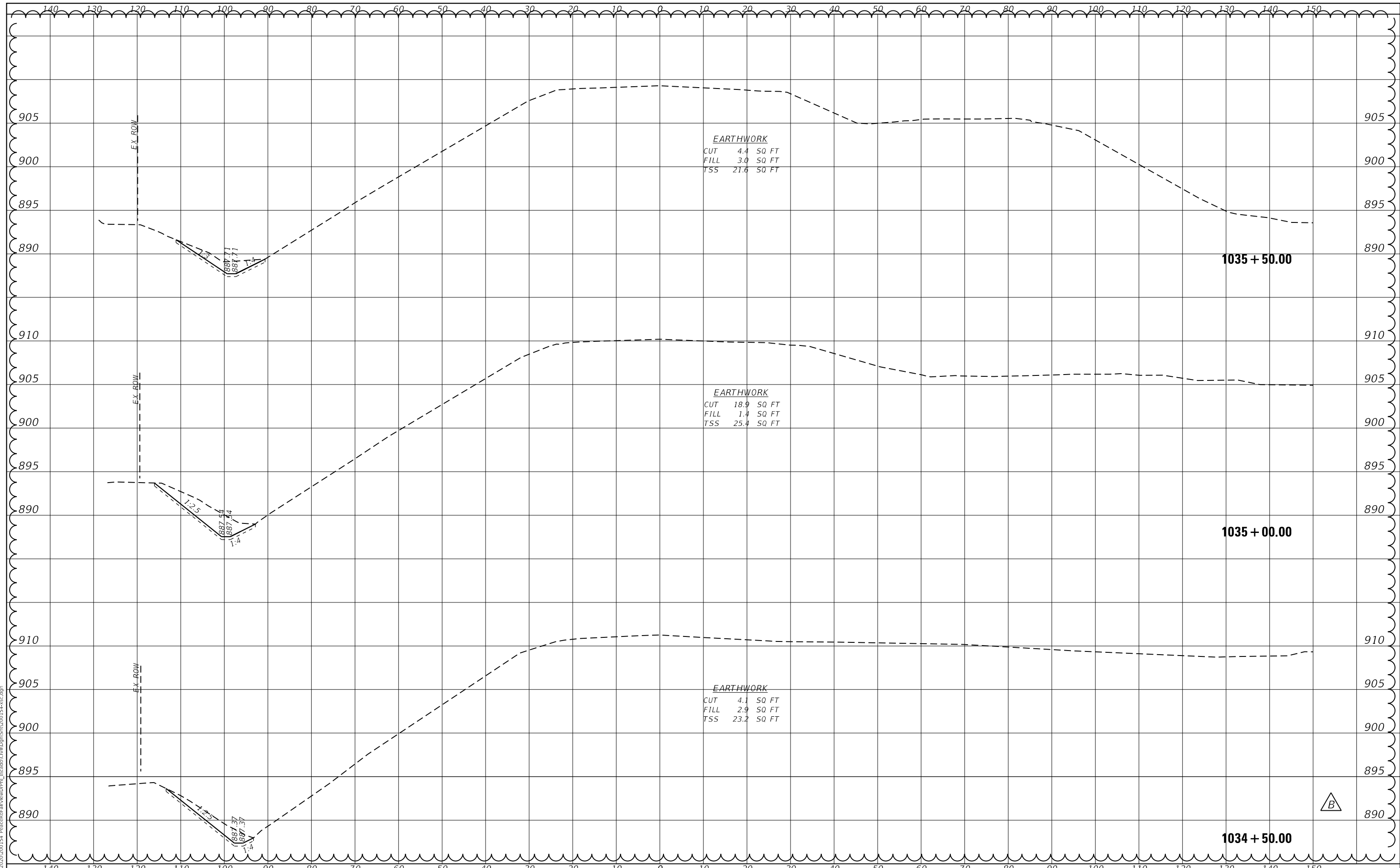
SCALE: H:5 V:2      SHEET 2 OF 24 SHEETS      STA. 1033+50.00 TO STA. 1034+00.00

F.A.U. RTE.	SECTION	COUNTY	TOTAL SHEETS	SHEET NO.
5369/9700	15-00185-00-WR	DEKALB	117	83
			CONTRACT NO.87750	
ILLINOIS FED. AID PROJECT			X	

DATE	
BY	
FINAL SURVEY	SURVEYED
NOTE BOOK	PLOTTED
NO.	TEMPLATE
	AREAS
	CHECKED
	AREAS
	CHECKED

DATE	
BY	
ORIGINAL SURVEY	SURVEYED
NOTE BOOK	PLOTTED
NO.	TEMPLATE
	AREAS
	CHECKED
	AREAS
	CHECKED

FILE NAME = Z:\2020\200154 - Peace Rd\Fairview Drive\15-00185-00\15-00185-00.dwg



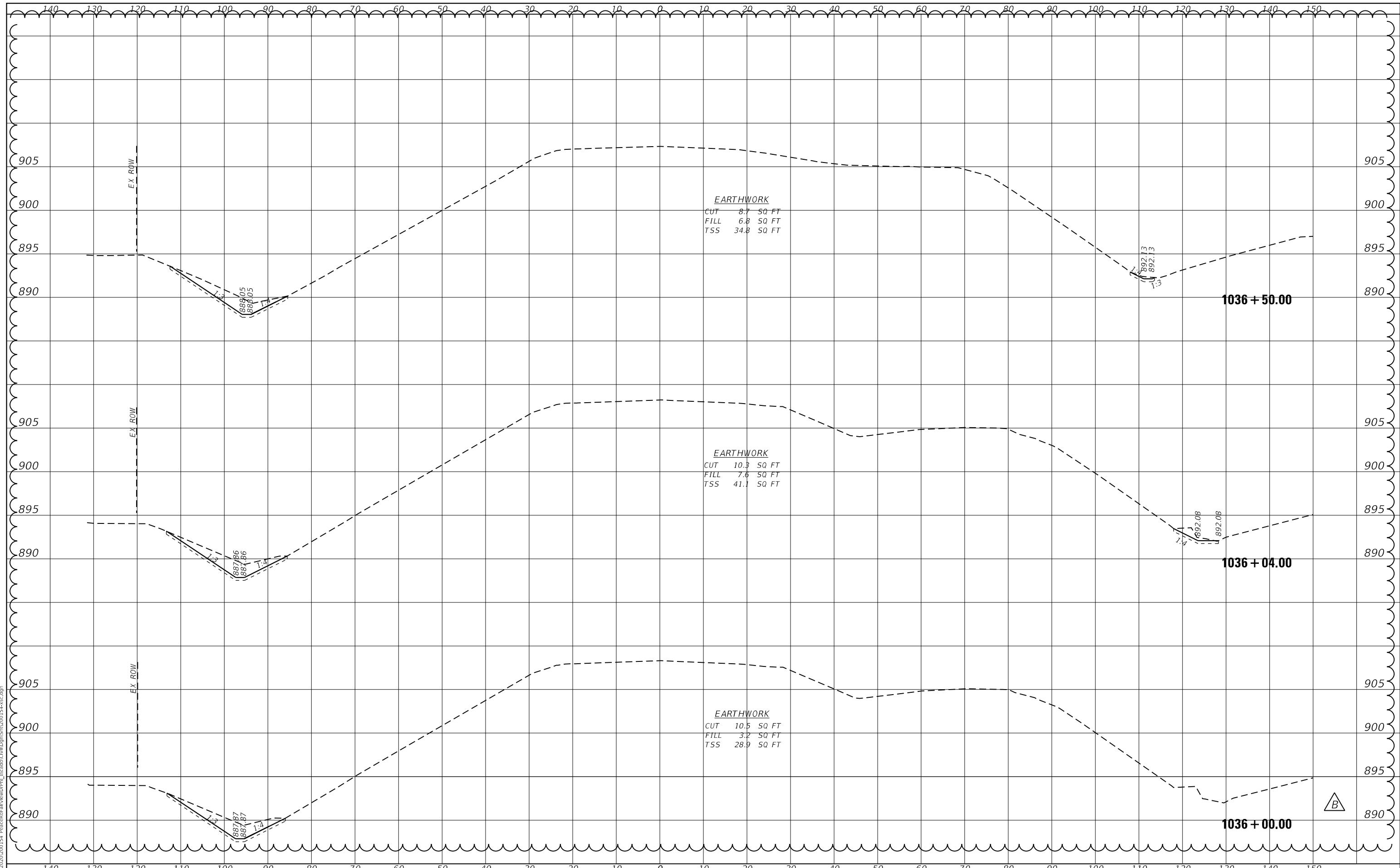
<b>WBK ENGINEERING, LLC</b> 116 WEST MAIN STREET, SUITE 201 ST. CHARLES, ILLINOIS 60174 (630) 443-7755	USER NAME = ssundaresan	DESIGNED - KAC	REVISED Addend B 04/21/2022	<b>CITY OF DEKALB</b>	<b>PEACE ROAD AND FAIRVIEW DRIVE</b> <b>CROSS SECTIONS</b>		F.A.U. RTE. 5369/9700	SECTION 15-00185-00-WR	COUNTY DEKALB	TOTAL SHEETS 117	SHEET NO. 84
	PLOT SCALE = 1:20	CHECKED - YOO	REVISED -		CONTRACT NO. 87750	SCALE: H:5 V:2	SHEET 3 OF 24 SHEETS	STA. 1034+50.00 TO STA. 1035+50.00	ILLINOIS FED. AID PROJECT X		
	PLOT DATE = 04-12-21	DATE - 12-21-21	REVISED -								



DATE	
BY	
FINAL SURVEY	SURVEYED
NOTE BOOK	PLOTTED
NO.	TEMPLATE
	AREAS
	CHECKED
	AREAS
	CHECKED

DATE	
BY	
ORIGINAL SURVEY	SURVEYED
NOTE BOOK	PLOTTED
NO.	TEMPLATE
	AREAS
	CHECKED
	AREAS
	CHECKED

FILE NAME = Z:\2020\200154 PeaceRdFairViewDrive\154-00154-00154-001.dwg



**WBK ENGINEERING, LLC**  
 116 WEST MAIN STREET, SUITE 201  
 ST. CHARLES, ILLINOIS 60174  
 (630) 443-7755

USER NAME =	ssundaresan	DESIGNED -	KAC	REVISED Addend B 04/21/2022
PLOT SCALE =	1:20	DRAWN -	SS	REVISED -
PLOT DATE =	04-12-21	CHECKED -	YOO	REVISED -
		DATE -	12-21-21	REVISED -

CITY OF DEKALB

PEACE ROAD AND FAIRVIEW DRIVE  
 CROSS SECTIONS

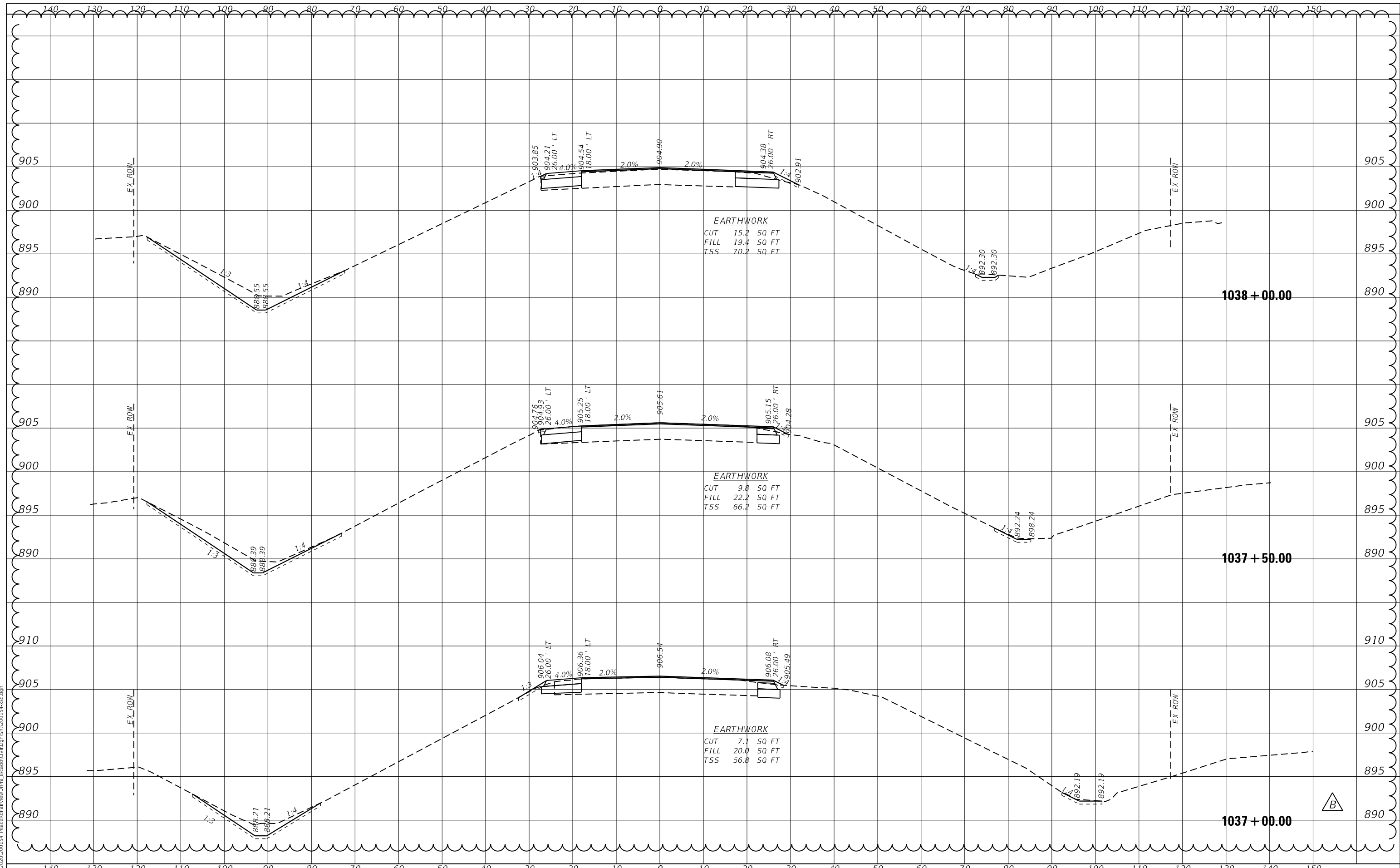
SCALE: H:5 V:2 SHEET 4 OF 24 SHEETS STA. 1036+00.00 TO STA. 1036+50.00

F.A.U. RTE.	SECTION	COUNTY	TOTAL SHEETS	SHEET NO.
5369/9700	15-00185-00-WR	DEKALB	117	85
ILLINOIS FED. AID PROJECT X			CONTRACT NO. 87750	

DATE	
BY	
FINISHED SURVEY	
PLOTTED	
TEMPLATE	
AREAS CHECKED	
NO.	

DATE	
BY	
ORIGINAL SURVEY	
PLOTTED	
TEMPLATE	
AREAS CHECKED	
NO.	

FILE NAME = Z:\2020\200154 PeaceRdFairViewDrive\DWG\15022021\15022021.dwg



**WBK ENGINEERING, LLC**  
 116 WEST MAIN STREET, SUITE 201  
 ST. CHARLES, ILLINOIS 60174  
 (630) 443-7755

USER NAME = ssoundaresan	DESIGNED - KAC	REVISED Addend B 04/21/2022
PLOT SCALE = 1:20	DRAWN - SS	REVISED -
PLOT DATE = 04-12-21	CHECKED - YOO	REVISED -
	DATE - 12-21-21	REVISED -

CITY OF DEKALB

PEACE ROAD AND FAIRVIEW DRIVE  
 CROSS SECTIONS

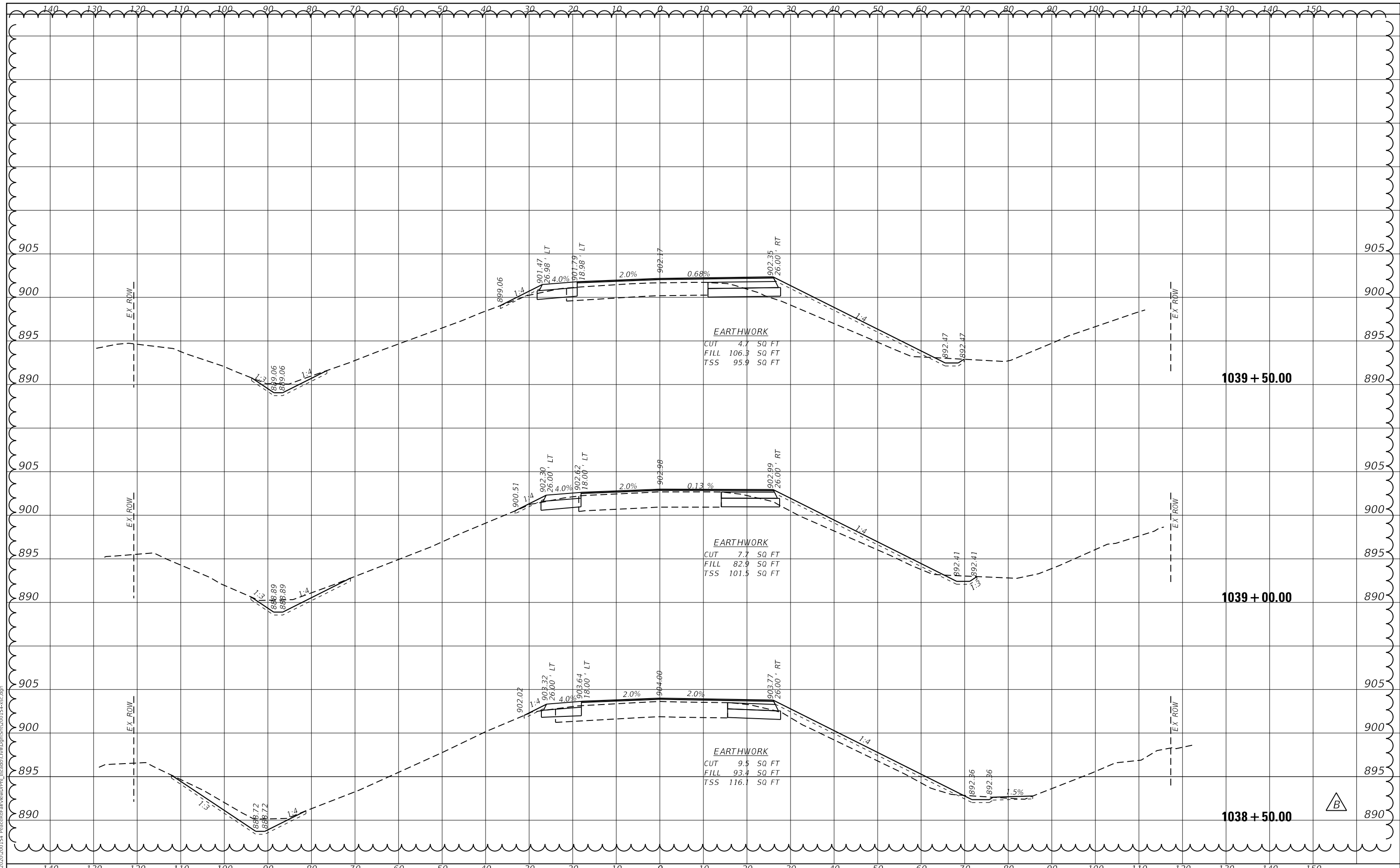
SCALE: H:5 V:2    SHEET 5 OF 24 SHEETS    STA. 1037+00.00 TO STA. 1038+00.00

F.A.U. RTE. 5369/9700	SECTION 15-00185-00-WR	COUNTY DEKALB	TOTAL SHEETS 117	SHEET NO. 86
ILLINOIS FED. AID PROJECT X			CONTRACT NO. 87750	

DATE	
BY	
NO.	
ORIGINAL SURVEY	
PLOTTED	
TEMPLATE	
AREAS CHECKED	
AREAS CHECKED	

DATE	
BY	
NO.	
ORIGINAL SURVEY	
PLOTTED	
TEMPLATE	
AREAS CHECKED	
AREAS CHECKED	

FILE NAME = Z:\2020\200154 PeaceRdFairVwDPR\154-00185-00185-001.dwg



**WBK ENGINEERING, LLC**  
 116 WEST MAIN STREET, SUITE 201  
 ST. CHARLES, ILLINOIS 60174  
 (630) 443-7755

USER NAME =	ssundaresan	DESIGNED -	KAC	REVISED Addend B	04/21/2022
PLOT SCALE =	1:20	DRAWN -	SS	REVISED -	
PLOT DATE =	04-12-21	CHECKED -	YOO	REVISED -	
		DATE -	12-21-21	REVISED -	

CITY OF DEKALB

PEACE ROAD AND FAIRVIEW DRIVE  
 CROSS SECTIONS

SCALE: H:5 V:2    SHEET 6 OF 24 SHEETS    STA. 1038+50.00 TO STA. 1039+50.00

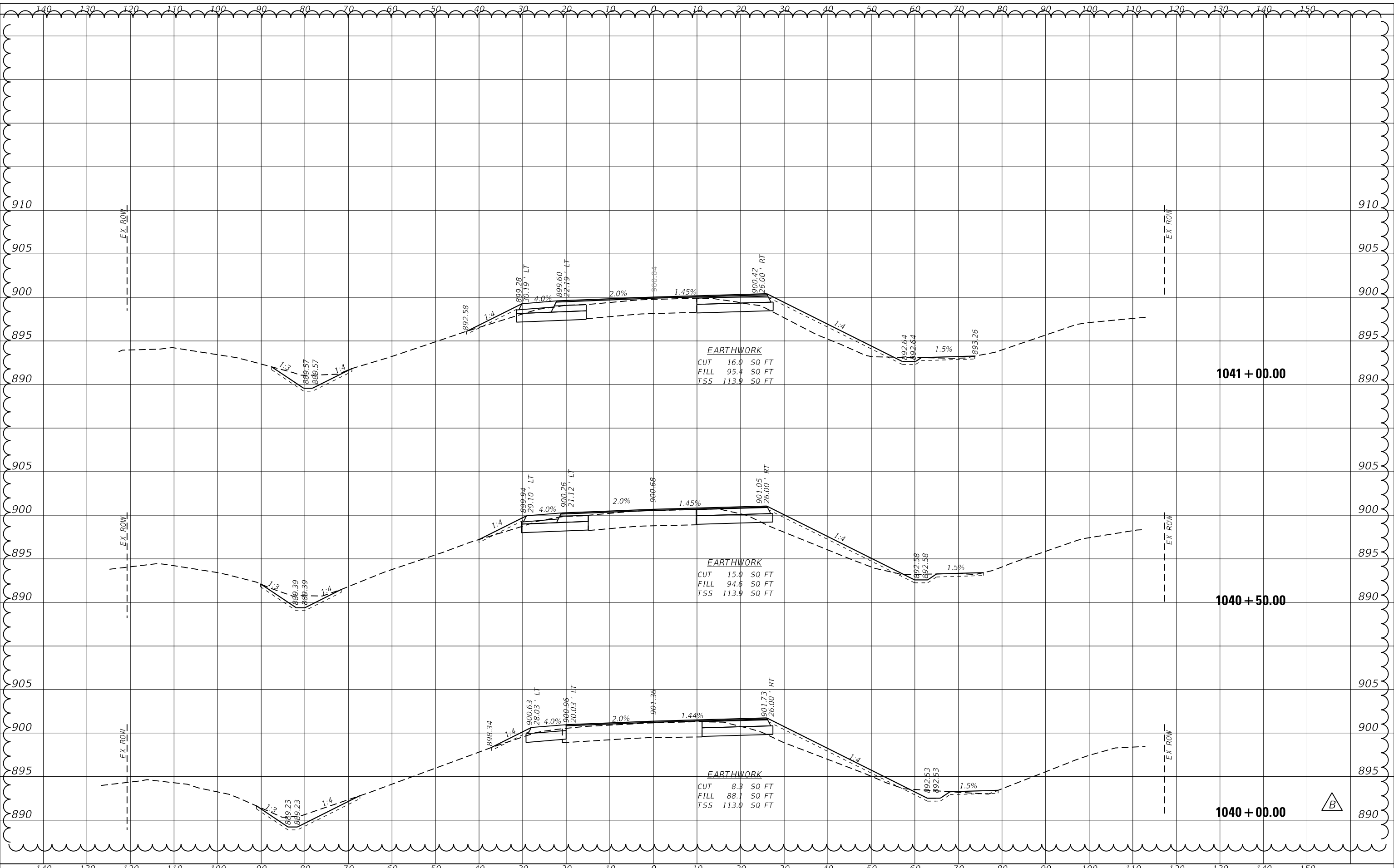
F.A.U. RTE.	SECTION	COUNTY	TOTAL SHEETS	SHEET NO.
5369/9700	15-00185-00-WR	DEKALB	117	87
ILLINOIS FED. AID PROJECT			CONTRACT NO. 87750	



BY	DATE
SURVEYED	
PLOTTED	
TEMPLATE	
AREAS CHECKED	
AREAS	
NO.	

BY	DATE
SURVEYED	
PLOTTED	
TEMPLATE	
AREAS CHECKED	
AREAS	
NO.	

FILE NAME = Z:\2020\200154\_PeaceRdFairviewDrive\DWG\15-00185-00\15-00185-00.dwg



USER NAME = ssoundaresan	DESIGNED - KAC	REVISED Addend B 04/21/2022
PLOT SCALE = 1:20	DRAWN - SS	REVISED -
PLOT DATE = 04-12-21	CHECKED - YOO	REVISED -
	DATE - 12-21-21	REVISED -

**CITY OF DEKALB**

**PEACE ROAD AND FAIRVIEW DRIVE  
CROSS SECTIONS**

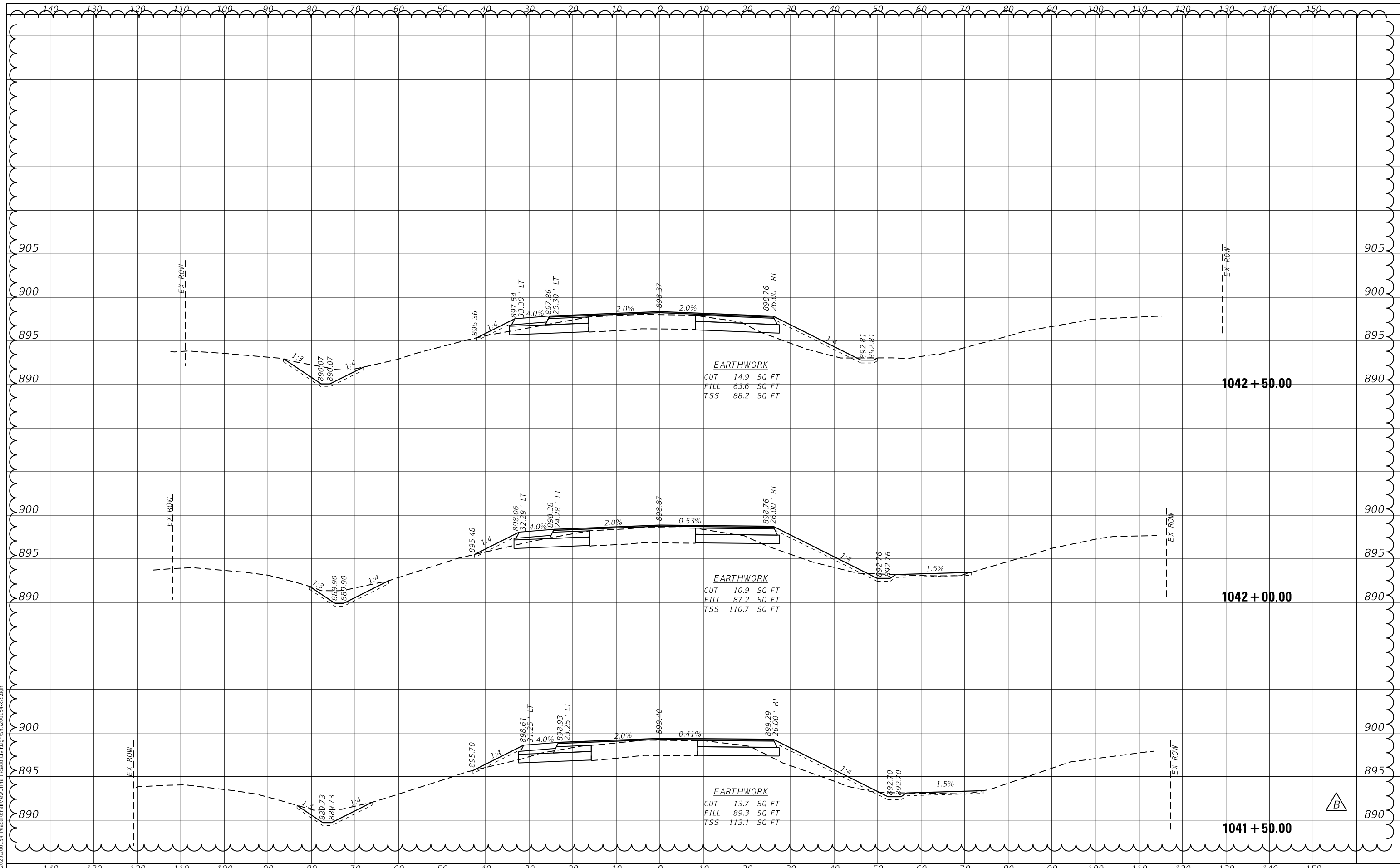
SCALE: H:5 V:2     SHEET 7 OF 24 SHEETS     STA. 1040+00.00 TO STA. 1041+00.00

F.A.U. RTE. 5369/9700	SECTION 15-00185-00-WR	COUNTY DEKALB	TOTAL SHEETS 117	SHEET NO. 88
CONTRACT NO. 87750			ILLINOIS FED. AID PROJECT X	

FINAL SURVEY NO.	SURVEYED PLOTTED TEMPLATE AREAS CHECKED	BY	DATE

ORIGINAL SURVEY NO.	SURVEYED PLOTTED TEMPLATE AREAS CHECKED	BY	DATE

FILE NAME = Z:\2020\200154 PeaceRdFairvewDrive\154-00185-00154-001.dwg



**WBK ENGINEERING, LLC**  
 116 WEST MAIN STREET, SUITE 201  
 ST. CHARLES, ILLINOIS 60174  
 (630) 443-7755

USER NAME =	ssundaresan
PLOT SCALE =	1:20
PLOT DATE =	04-12-21

DESIGNED -	KAC
DRAWN -	SS
CHECKED -	YOO
DATE -	12-21-21

REVISED Addend B	04/21/2022
REVISED -	
REVISED -	
REVISED -	

CITY OF DEKALB

PEACE ROAD AND FAIRVIEW DRIVE  
 CROSS SECTIONS

SCALE: H:5 V:2      SHEET 8 OF 24 SHEETS      STA. 1041+50.00 TO STA. 1042+50.00

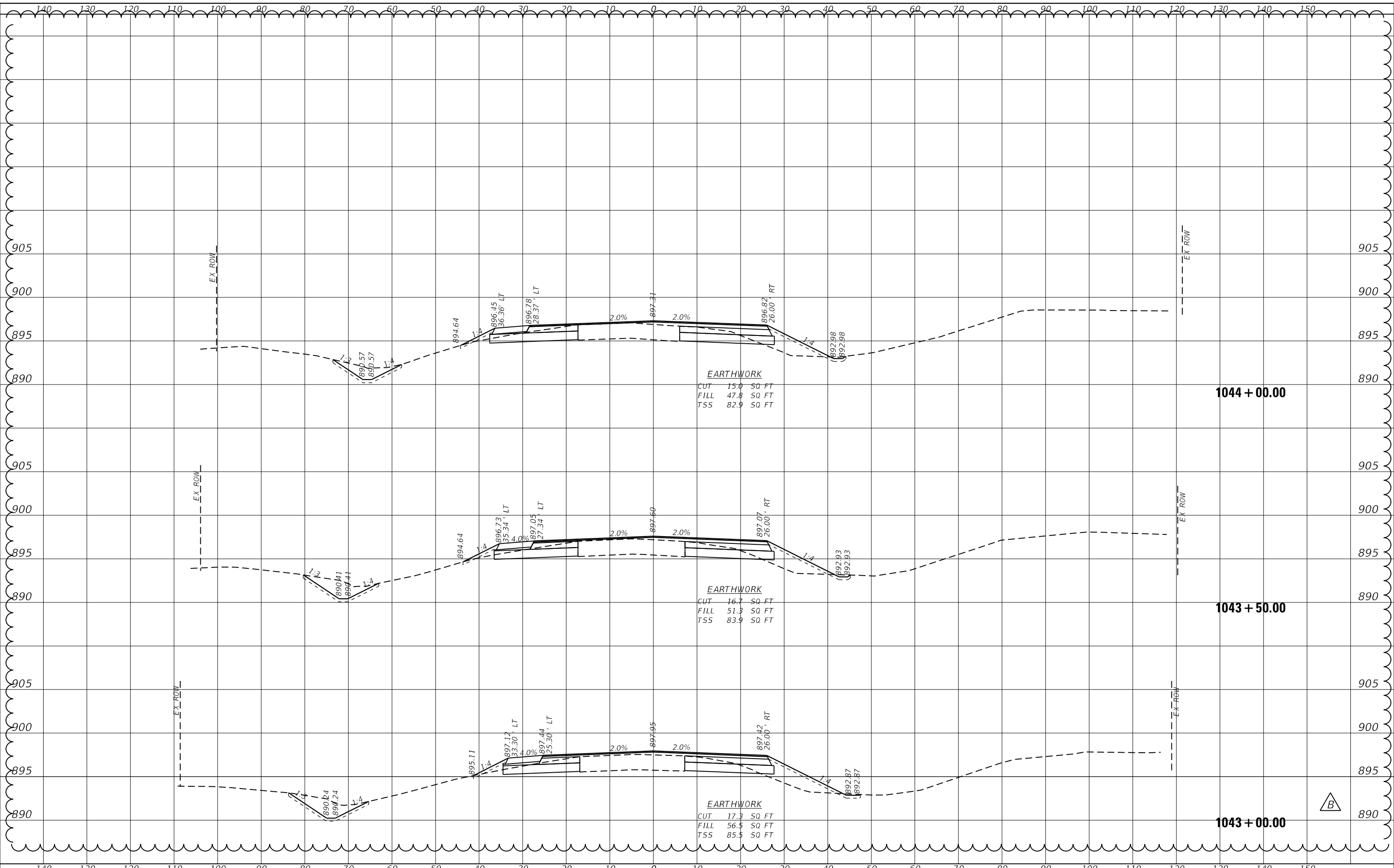
F.A.U. RTE.	SECTION	COUNTY	TOTAL SHEETS	SHEET NO.
5369/9700	15-00185-00-WR	DEKALB	117	89
CONTRACT NO. 87750				
ILLINOIS		FED. AID PROJECT X		



BY	DATE
FINAL SURVEY	SURVEYED
NOTE BOOK	PLOTTED
NO.	TEMPLATE
	AREAS CHECKED
	AREAS CHECKED

BY	DATE
ORIGINAL SURVEY	SURVEYED
NOTE BOOK	PLOTTED
NO.	TEMPLATE
	AREAS CHECKED
	AREAS CHECKED

FILE NAME = Z:\2020\200154 PeaceRdFairViewDrive\PH\15-00185-00-WR\15-00185-00-WR.dwg



**WBK ENGINEERING, LLC**  
 116 WEST MAIN STREET, SUITE 201  
 ST. CHARLES, ILLINOIS 60174  
 (630) 443-7755

USER NAME	= ssoundaresan	DESIGNED	- KAC	REVISED	Addend B 04/21/2022
DRAWN	- SS	REVISOR	-	REVISION	-
CHECKED	- YOO	DATE	- 12-21-21	REVISION	-
PLOT SCALE	= 1:20				
PLOT DATE	= 04-12-21				

CITY OF DEKALB

PEACE ROAD AND FAIRVIEW DRIVE  
 CROSS SECTIONS

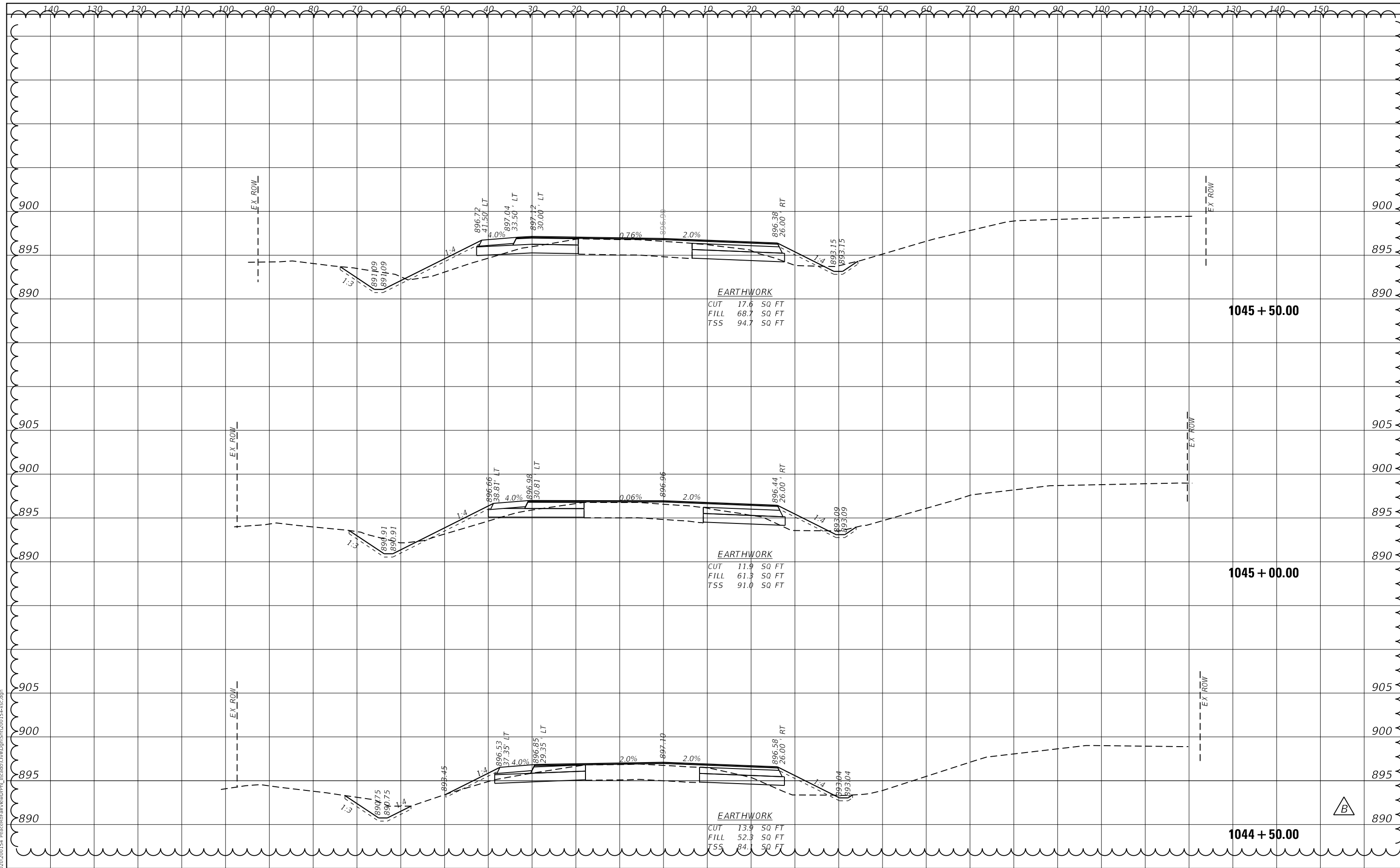
SCALE: H:5 V:2 SHEET 9 OF 24 SHEETS STA. 1043+00.00 TO STA. 1044+00.00

F.A.U. RTE.	SECTION	COUNTY	TOTAL SHEETS	SHEET NO.
5369/9700	15-00185-00-WR	DEKALB	117	90
			CONTRACT NO. 87750	
			ILLINOIS FED. AID PROJECT X	

BY	DATE
SURVEYED	
PLOTTED	
TEMPLATE	
AREAS CHECKED	
AREAS CHECKED	

BY	DATE
SURVEYED	
PLOTTED	
TEMPLATE	
AREAS CHECKED	
AREAS CHECKED	

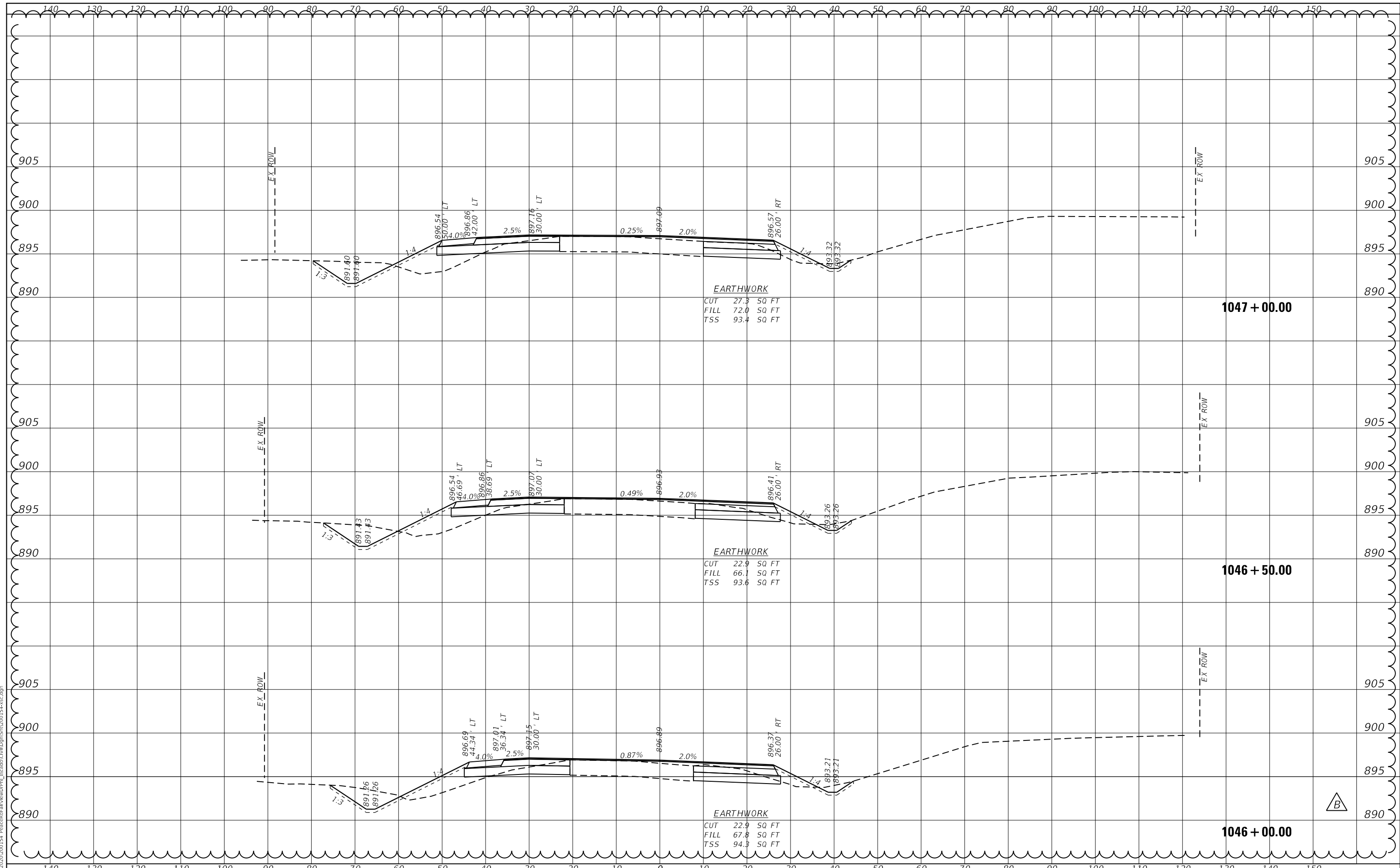
ORIGINAL SURVEY	NO.
NO.	



DATE	
BY	
ORIGINAL SURVEY	
SURVEYED	
PLOTTED	
TEMPLATE	
AREAS CHECKED	
NO.	
FINISH SURVEY	
NOTE BOOK	
AREAS CHECKED	
NO.	

DATE	
BY	
ORIGINAL SURVEY	
SURVEYED	
PLOTTED	
TEMPLATE	
AREAS CHECKED	
NO.	
FINISH SURVEY	
NOTE BOOK	
AREAS CHECKED	
NO.	

FILE NAME = Z:\2020\200154 PeaceRdFairViewDrive\DWG\15-00185-00-11A.dwg



**EARTHWORK**  
 CUT 27.3 SQ FT  
 FILL 72.0 SQ FT  
 TSS 93.4 SQ FT

**EARTHWORK**  
 CUT 22.9 SQ FT  
 FILL 66.1 SQ FT  
 TSS 93.6 SQ FT

**EARTHWORK**  
 CUT 22.9 SQ FT  
 FILL 67.8 SQ FT  
 TSS 94.3 SQ FT

**WBK ENGINEERING, LLC**  
 116 WEST MAIN STREET, SUITE 201  
 ST. CHARLES, ILLINOIS 60174  
 (630) 443-7755

USER NAME = ssoundresan	DESIGNED - KAC	REVISED Addend B 04/21/2022
PLOT SCALE = 1:20	DRAWN - SS	REVISED -
PLOT DATE = 04-12-21	CHECKED - YOO	REVISED -
	DATE - 12-21-21	REVISED -

**CITY OF DEKALB**

**PEACE ROAD AND FAIRVIEW DRIVE  
 CROSS SECTIONS**

SCALE: H:5 V:2    SHEET 11 OF 24 SHEETS    STA. 1046+00.00 TO STA. 1047+00.00

F.A.U. RTE. 5369/9700	SECTION 15-00185-00-WR	COUNTY DEKALB	TOTAL SHEETS 117	SHEET NO. 92
ILLINOIS FED. AID PROJECT X			CONTRACT NO. 87750	

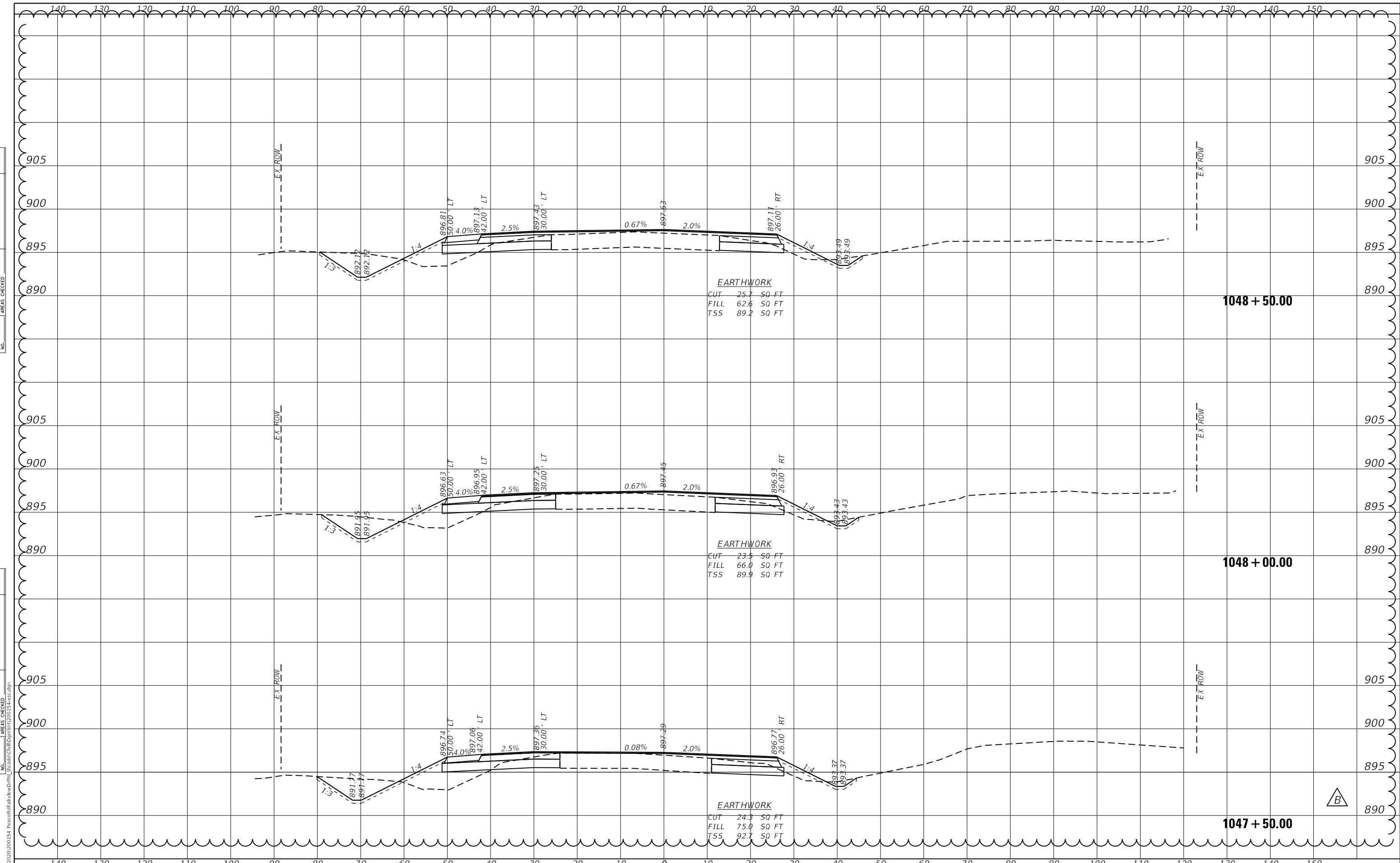




DATE	
BY	
ORIGINAL SURVEY	
PLOTTED	
TEMPLATE	
AREAS CHECKED	
NO.	

DATE	
BY	
ORIGINAL SURVEY	
PLOTTED	
TEMPLATE	
AREAS CHECKED	
NO.	

DATE	
BY	
ORIGINAL SURVEY	
PLOTTED	
TEMPLATE	
AREAS CHECKED	
NO.	



**WBK ENGINEERING, LLC**  
 116 WEST MAIN STREET, SUITE 201  
 ST. CHARLES, ILLINOIS 60174  
 (630) 443-7755

USER NAME = ssoundresan	DESIGNED - KAC	REVISED Addend B 04/21/2022
PLOT SCALE = 1:20	DRAWN - SS	REVISED -
PLOT DATE = 04-12-21	CHECKED - YOO	REVISED -
	DATE - 12-21-21	REVISED -

**CITY OF DEKALB**

**PEACE ROAD AND FAIRVIEW DRIVE  
CROSS SECTIONS**

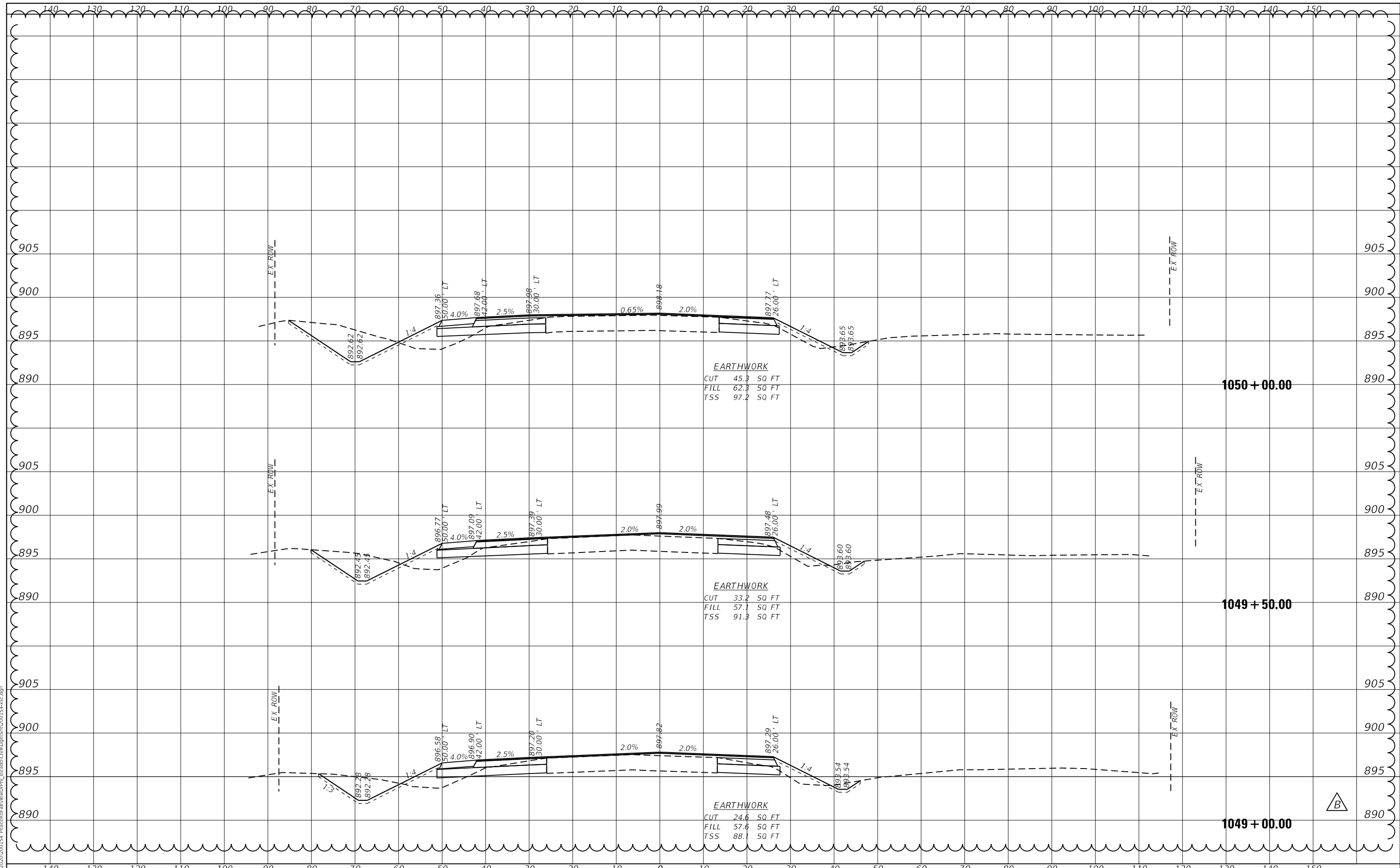
SCALE: H:5 V:2      SHEET 12 OF 24 SHEETS      STA. 1047+50.00 TO STA. 1048+50.00

F.A.U. RTE. 5369/9700	SECTION 15-00185-00-WR	COUNTY DEKALB	TOTAL SHEETS 117	SHEET NO. 93
ILLINOIS FED. AID PROJECT X			CONTRACT NO. 87750	

DATE	
BY	
FINISHED	
PLOTTED	
TEMPLATE	
AREAS CHECKED	
NO.	

DATE	
BY	
ORIGINAL SURVEY	
PLOTTED	
TEMPLATE	
AREAS CHECKED	
NO.	

FILE NAME = Z:\2020\200154 PeaceRdFairViewDrive\PH\15-00185-00\15-00185-00.dwg



**EARTHWORK**  
 CUT 45.3 SQ FT  
 FILL 62.3 SQ FT  
 TSS 97.2 SQ FT

**EARTHWORK**  
 CUT 33.2 SQ FT  
 FILL 57.1 SQ FT  
 TSS 91.3 SQ FT

**EARTHWORK**  
 CUT 24.6 SQ FT  
 FILL 57.6 SQ FT  
 TSS 88.1 SQ FT



USER NAME =	ssundaresan	DESIGNED -	KAC	REVISED	Addend B 04/21/2022
		DRAWN -	SS	REVISED	-
PLOT SCALE =	1:20	CHECKED -	YOO	REVISED	-
PLOT DATE =	04-12-21	DATE -	12-21-21	REVISED	-

CITY OF DEKALB

PEACE ROAD AND FAIRVIEW DRIVE  
 CROSS SECTIONS

SCALE: H:5 V:2 SHEET 13 OF 24 SHEETS STA. 1049+00.00 TO STA. 1050+00.00

F.A.U. RTE.	SECTION	COUNTY	TOTAL SHEETS	SHEET NO.
5369/9700	15-00185-00-WR	DEKALB	117	94
CONTRACT NO.87750				

ILLINOIS FED. AID PROJECT X

BY	DATE

BY	DATE

FILE NAME = Z:\2020\200154 PeaceRdFairviewDrivePH11.dwg; PROJECT NO. = 15-00185-00-WR

ORIGINAL SURVEY	NO.

**WBK ENGINEERING, LLC**  
116 WEST MAIN STREET, SUITE 201  
ST. CHARLES, ILLINOIS 60174  
(630) 443-7755

USER NAME = ssundaresan	DESIGNED - KAC	REVISED Addend B 04/21/2022
	DRAWN - SS	REVISED -
	CHECKED - YOO	REVISED -
	DATE - 12-21-21	REVISED -

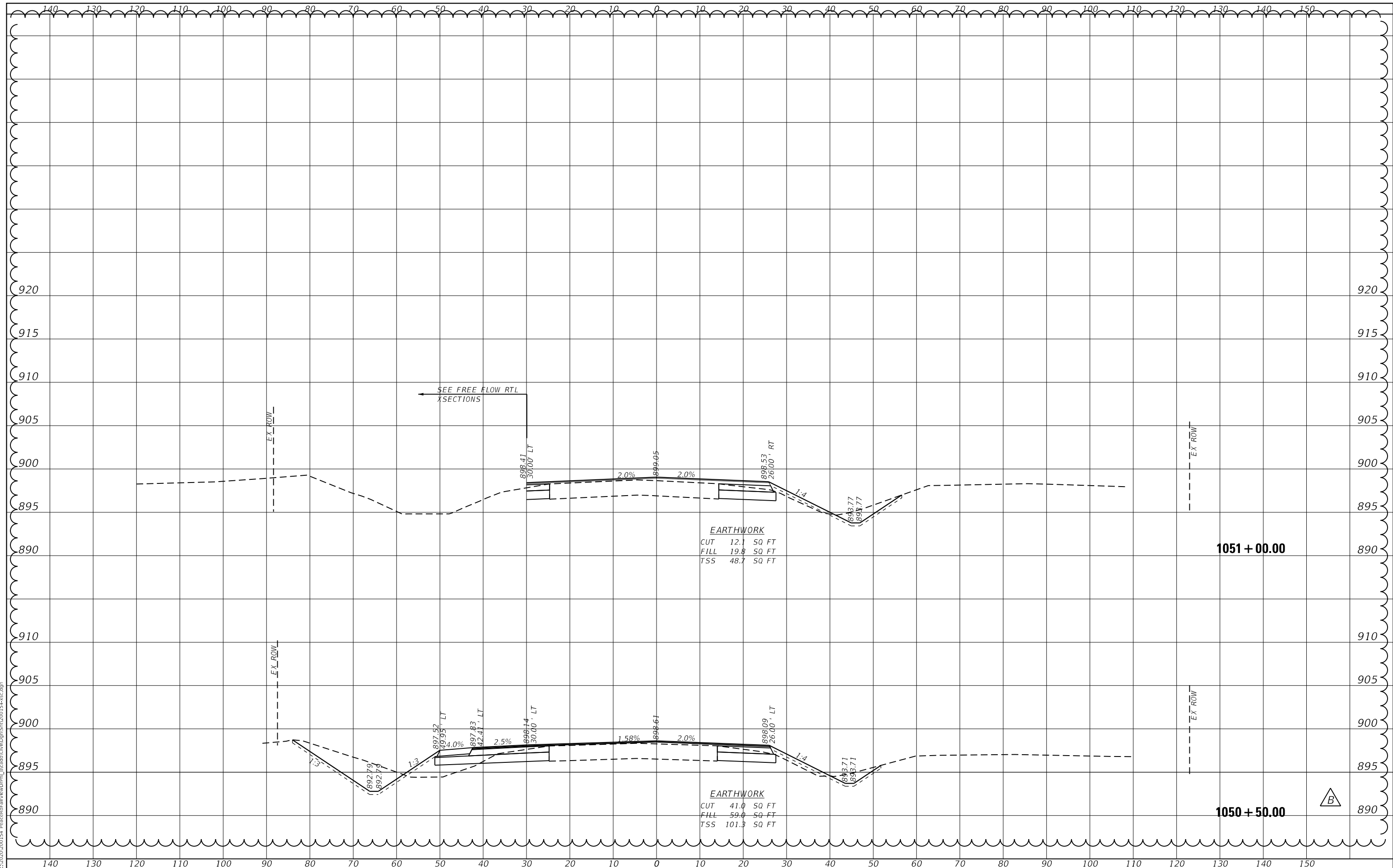
DESIGNED - KAC	REVISED Addend B 04/21/2022
DRAWN - SS	REVISED -
CHECKED - YOO	REVISED -
DATE - 12-21-21	REVISED -

**CITY OF DEKALB**

**PEACE ROAD AND FAIRVIEW DRIVE  
CROSS SECTIONS**

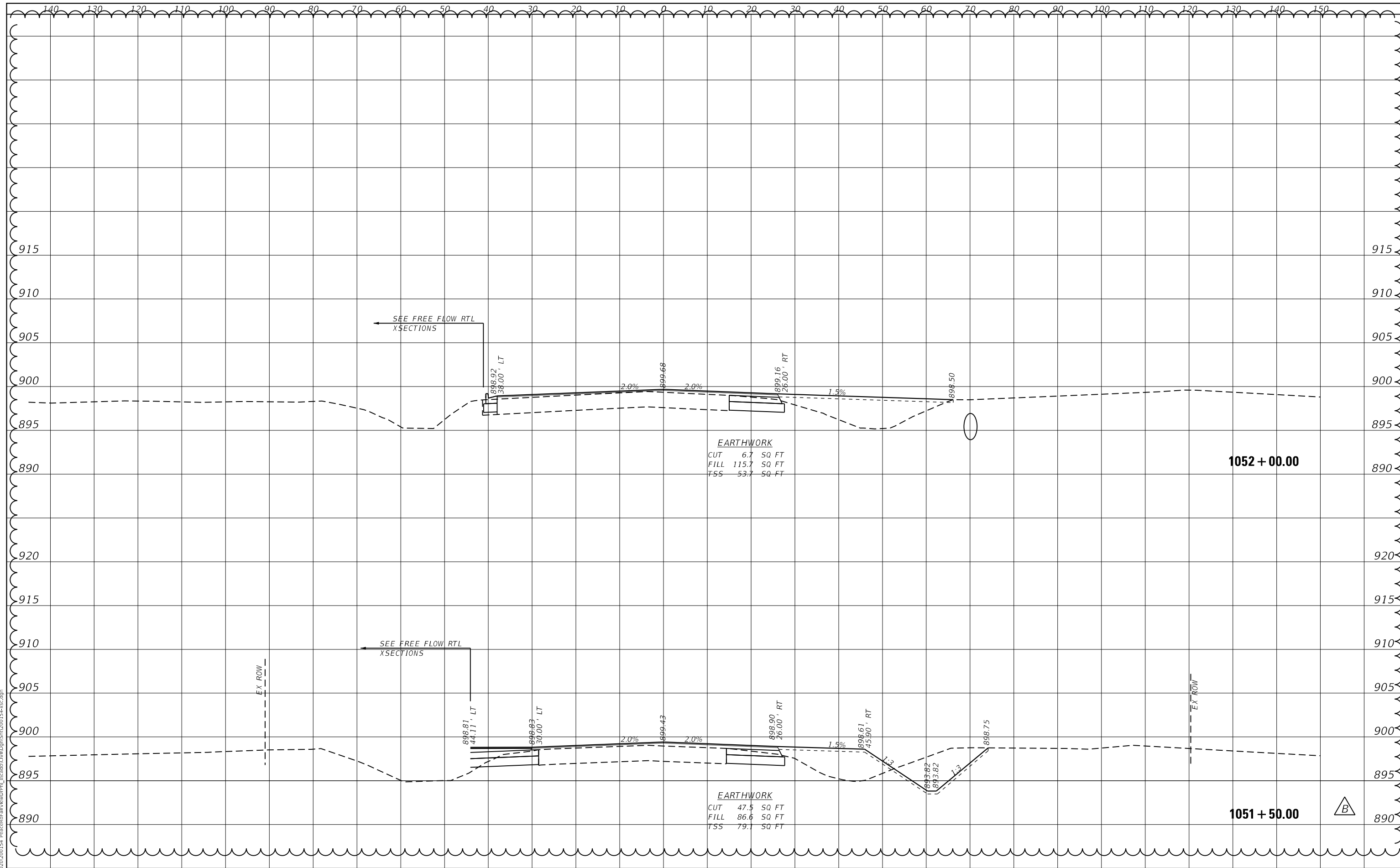
SCALE: H:5 V:2     SHEET 14 OF 24 SHEETS     STA. 1050+50.00 TO STA. 1051+00.00

F.A.U. RTE.	SECTION	COUNTY	TOTAL SHEETS	SHEET NO.
5369/9700	15-00185-00-WR	DEKALB	117	95
		CONTRACT NO.87750		
		ILLINOIS		FED. AID PROJECT X



DATE	
BY	
FINAL SURVEY	SURVEYED
NOTE BOOK	PLOTTED
NO.	AREAS CHECKED

DATE	
BY	
ORIGINAL SURVEY	SURVEYED
NOTE BOOK	PLOTTED
NO.	AREAS CHECKED



**WBK ENGINEERING, LLC**  
 116 WEST MAIN STREET, SUITE 201  
 ST. CHARLES, ILLINOIS 60174  
 (630) 443-7755

USER NAME =	ssundaresan	DESIGNED -	KAC	REVISED -	Add B 04/21/2022
PLOT SCALE =	1:20	DRAWN -	SS	REVISED -	
PLOT DATE =	04-12-21	CHECKED -	YOO	REVISED -	
		DATE -	12-21-21	REVISED -	

CITY OF DEKALB

PEACE ROAD AND FAIRVIEW DRIVE  
 CROSS SECTIONS

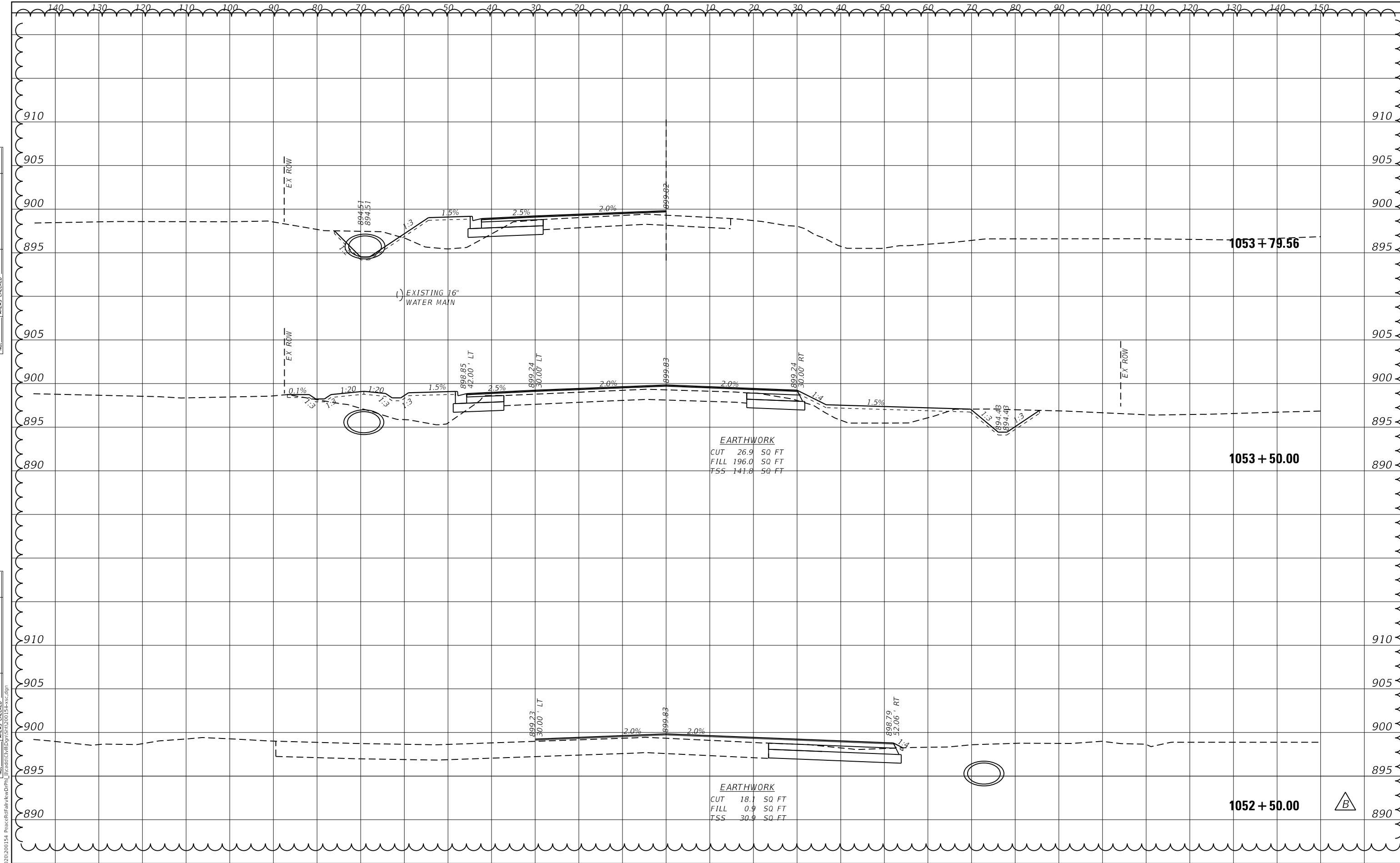
SCALE: H:5 V:2	SHEET 15	OF 24 SHEETS	STA. 1051+50.00	TO STA. 1051+50.00
----------------	----------	--------------	-----------------	--------------------

F.A.U. RTE.	SECTION	COUNTY	TOTAL SHEETS	SHEET NO.
5369/9700	15-00185-00-WR	DEKALB	117	96
CONTRACT NO. 87750				
ILLINOIS FED. AID PROJECT X				

FILE NAME = Z:\2020\200154 PeaceRdFairViewDrive\DWG\15-00185-00-96.dwg

BY	DATE
FINISH	SURVEYED
NO.	NO.
DATE	DATE
NO.	NO.
DATE	DATE
NO.	NO.
DATE	DATE
NO.	NO.
DATE	DATE
NO.	NO.
DATE	DATE
NO.	NO.
DATE	DATE
NO.	NO.
DATE	DATE
NO.	NO.
DATE	DATE
NO.	NO.
DATE	DATE
NO.	NO.

BY	DATE
ORIGINAL	SURVEYED
NO.	NO.
DATE	DATE
NO.	NO.
DATE	DATE
NO.	NO.
DATE	DATE
NO.	NO.
DATE	DATE
NO.	NO.
DATE	DATE
NO.	NO.
DATE	DATE
NO.	NO.
DATE	DATE
NO.	NO.
DATE	DATE
NO.	NO.
DATE	DATE
NO.	NO.

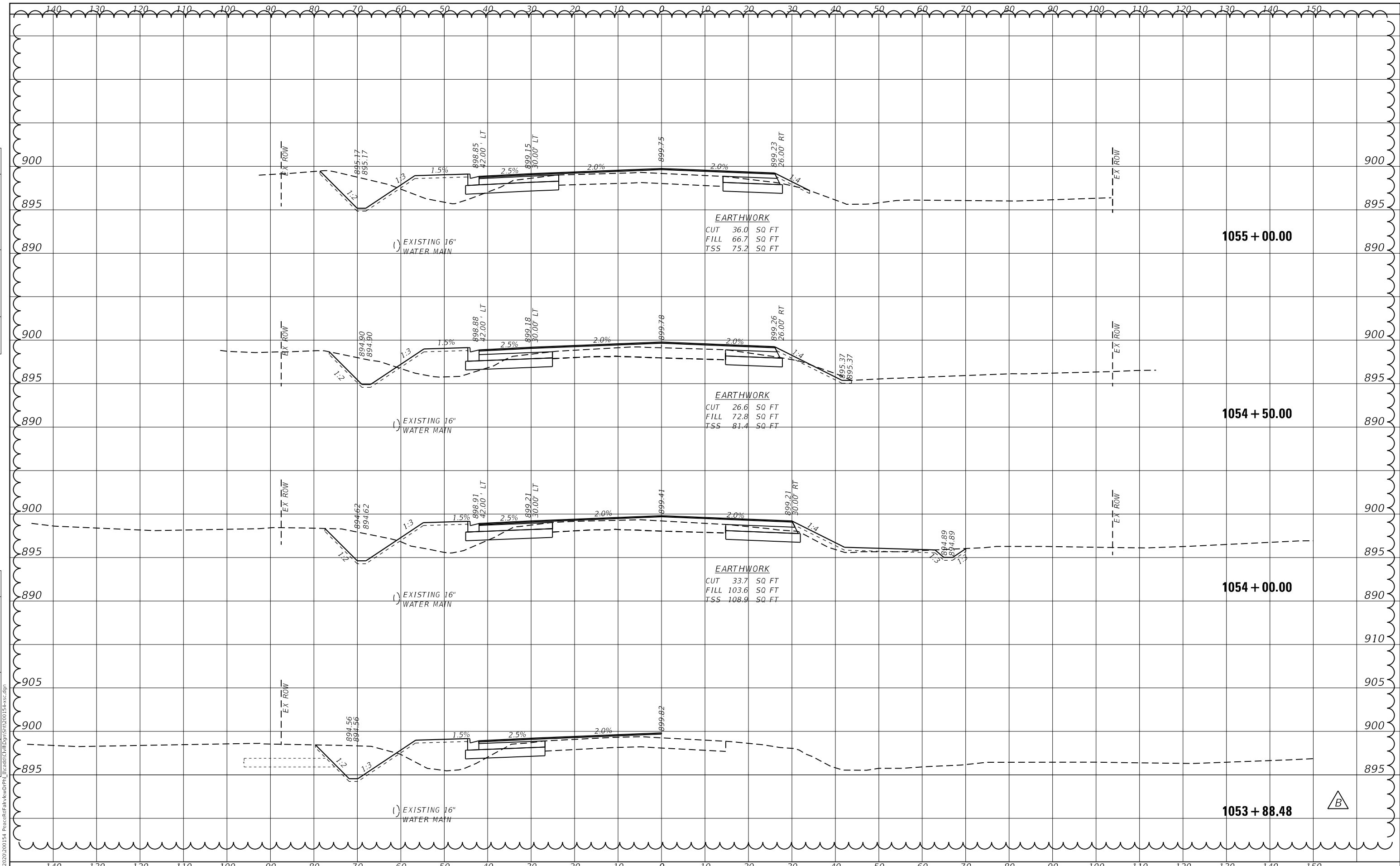


**EARTHWORK**  
 CUT 26.9 SQ FT  
 FILL 196.0 SQ FT  
 TSS 141.8 SQ FT

**EARTHWORK**  
 CUT 18.1 SQ FT  
 FILL 0.9 SQ FT  
 TSS 30.0 SQ FT

DATE	
BY	
FINISHED	
NO. OF SHEETS	
DATE	
BY	
FINISHED	
NO. OF SHEETS	
DATE	
BY	
FINISHED	
NO. OF SHEETS	
DATE	
BY	
FINISHED	
NO. OF SHEETS	
DATE	
BY	
FINISHED	
NO. OF SHEETS	

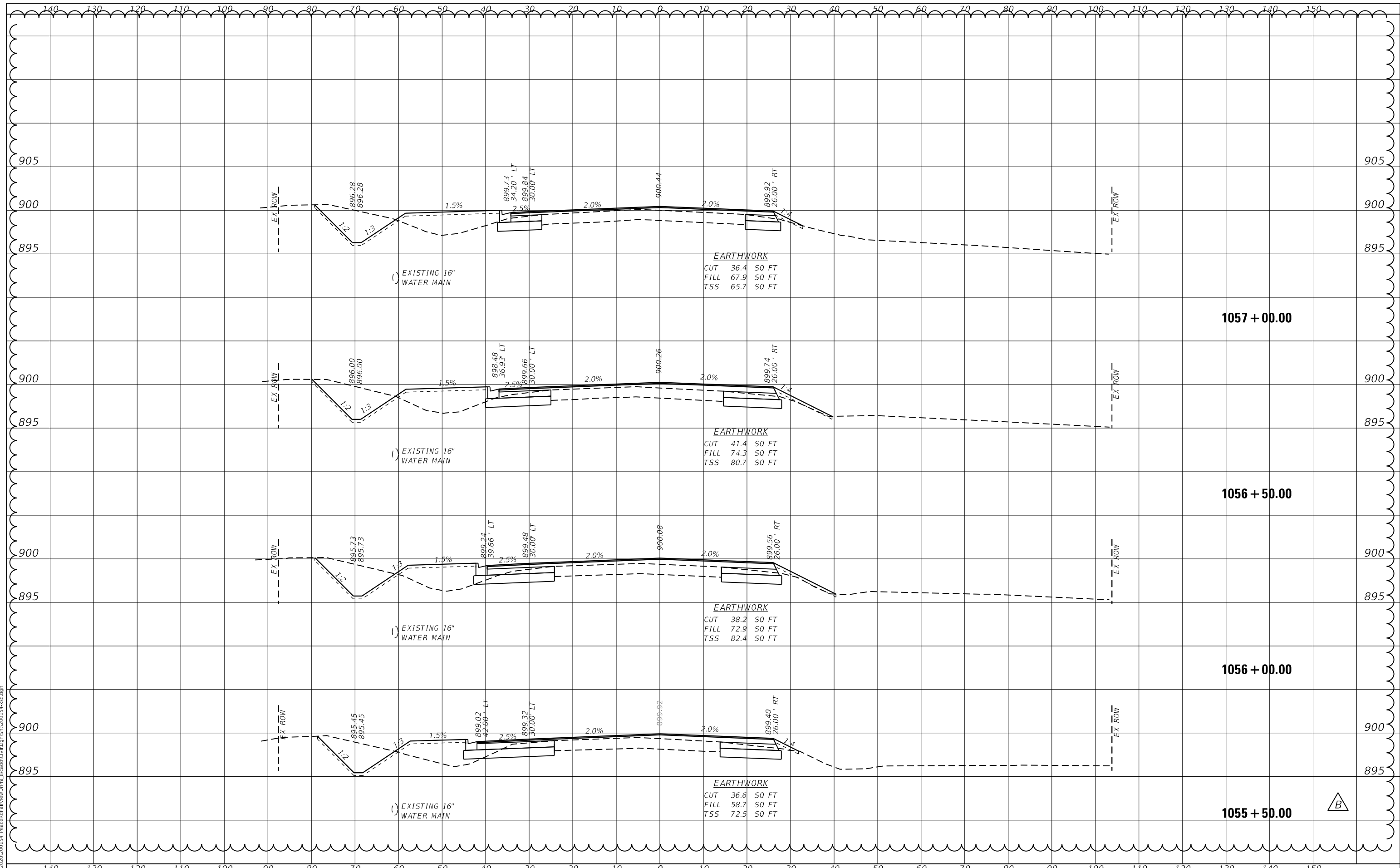
DATE	
BY	
FINISHED	
NO. OF SHEETS	
DATE	
BY	
FINISHED	
NO. OF SHEETS	
DATE	
BY	
FINISHED	
NO. OF SHEETS	
DATE	
BY	
FINISHED	
NO. OF SHEETS	



DATE	
BY	
SURVEYED	
PLOTTED	
TEMPLATE	
AREAS	
CHECKED	
AREAS	
CHECKED	
NO.	

DATE	
BY	
SURVEYED	
PLOTTED	
TEMPLATE	
AREAS	
CHECKED	
AREAS	
CHECKED	
NO.	

FILE NAME = Z:\2020\200154 PeaceRdFairViewDrive\PH\15055+50.00.dwg



**WBK ENGINEERING, LLC**  
116 WEST MAIN STREET, SUITE 201  
ST. CHARLES, ILLINOIS 60174  
(630) 443-7755

USER NAME =	ssundaresan	DESIGNED -	KAC	REVISED Addend B	04/21/2022
PLOT SCALE =	1:20	DRAWN -	SS	REVISED -	
PLOT DATE =	04-12-21	CHECKED -	YOO	REVISED -	
		DATE -	12-21-21	REVISED -	

CITY OF DEKALB

**PEACE ROAD AND FAIRVIEW DRIVE  
CROSS SECTIONS**

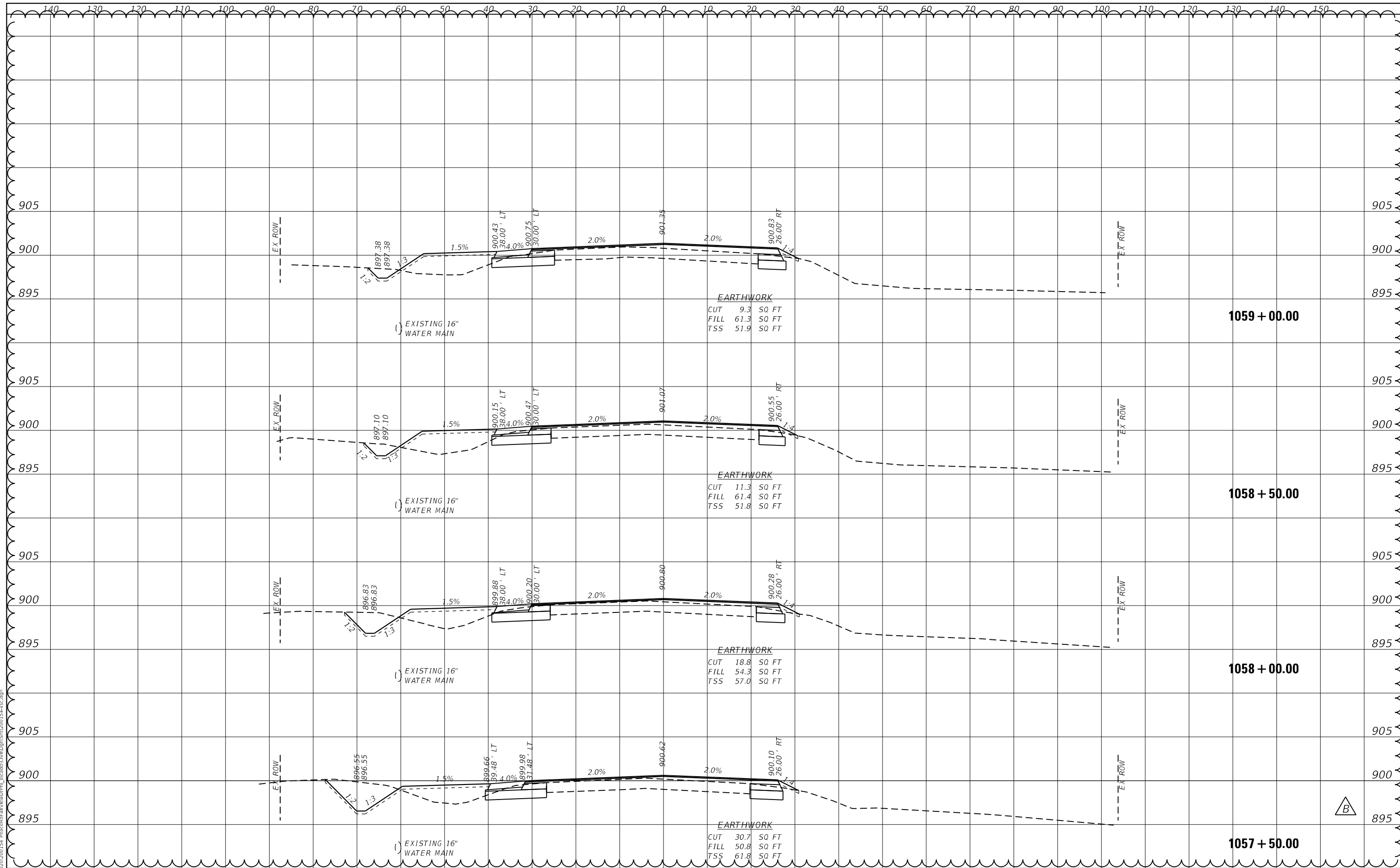
SCALE: H:5 V:2 SHEET 18 OF 24 SHEETS STA. 1055+50.00 TO STA. 1057+00.00

F.A.U. RTE.	SECTION	COUNTY	TOTAL SHEETS	SHEET NO.
5369/9700	15-00185-00-WR	DEKALB	117	99
CONTRACT NO. 87750				

ILLINOIS FED. AID PROJECT X

DATE	
BY	
FINISHED	
PLOTTED	
TEMPLATE	
AREAS	
CHECKED	
NO.	

DATE	
BY	
ORIGINAL	
SURVEY	
NOTE BOOK	
NO.	



FILE NAME = Z:\2020\200184 PeaceRdFairvDvr\DWG\15-00185-00-19.dwg

**WBK ENGINEERING, LLC**  
 116 WEST MAIN STREET, SUITE 201  
 ST. CHARLES, ILLINOIS 60174  
 (630) 443-7755

USER NAME = ssundaresan	DESIGNED - KAC	REVISED Addend B 04/21/2022
PLOT SCALE = 1:20	DRAWN - SS	REVISED -
PLOT DATE = 04-12-21	CHECKED - YOO	REVISED -
	DATE - 12-21-21	REVISED -

CITY OF DEKALB

PEACE ROAD AND FAIRVIEW DRIVE  
 CROSS SECTIONS

SCALE: H:5 V:2 SHEET 19 OF 24 SHEETS STA. 1057+50.00 TO STA. 1059+00.00

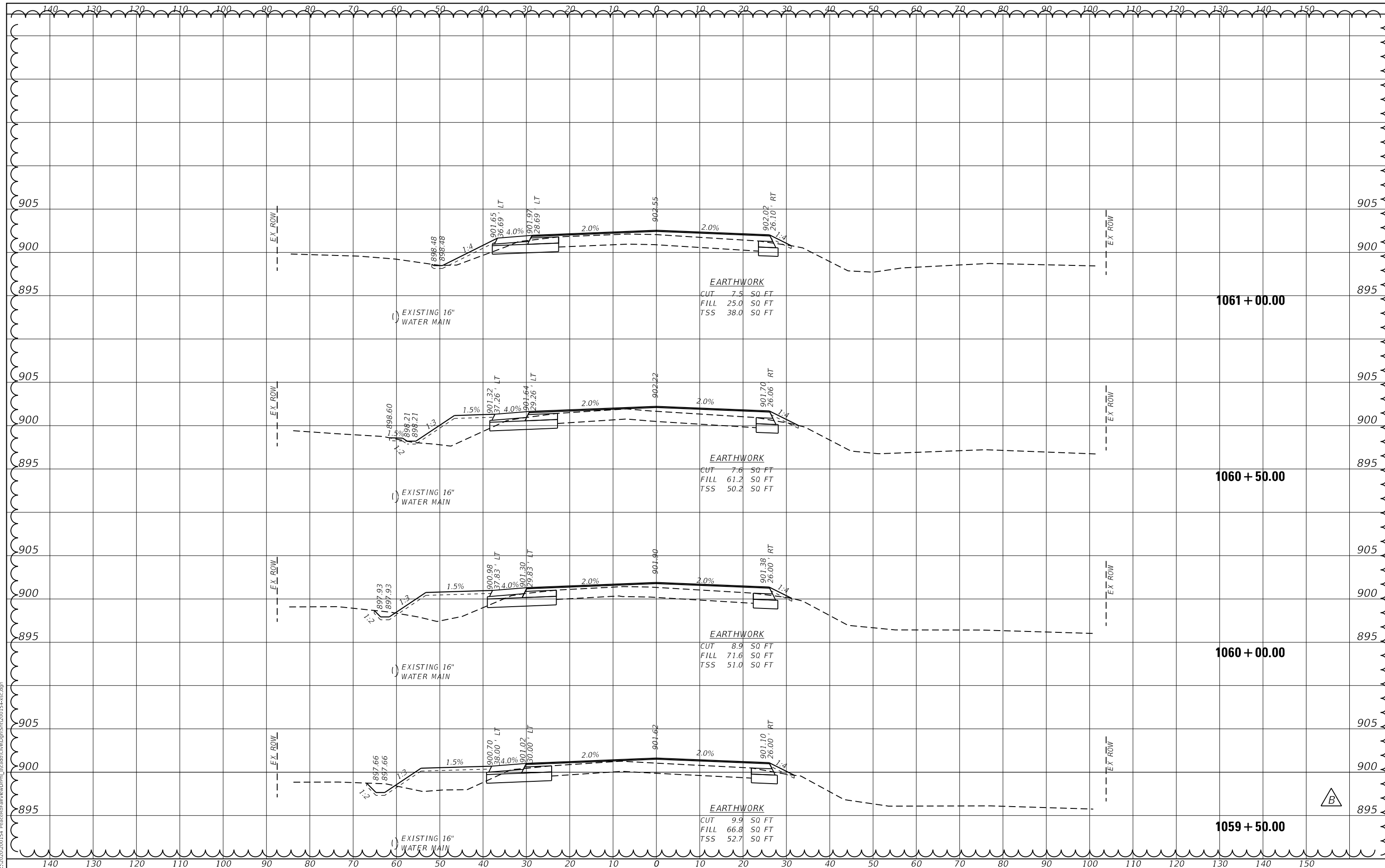
F.A.U. RTE. 5369/9700	SECTION 15-00185-00-WR	COUNTY DEKALB	TOTAL SHEETS 117	SHEET NO. 100
CONTRACT NO. 87750			ILLINOIS FED. AID PROJECT X	



FINISH	NO.
SURVEY	
PLOTTED	
TEMPLATE	
AREAS	
CHECKED	

BY	DATE

ORIGINAL	NO.
SURVEY	
PLOTTED	
TEMPLATE	
AREAS	
CHECKED	



**WBK ENGINEERING, LLC**  
 116 WEST MAIN STREET, SUITE 201  
 ST. CHARLES, ILLINOIS 60174  
 (630) 443-7755

USER NAME = ssoundresan	DESIGNED - KAC	REVISED Addend B 04/21/2022
PLOT SCALE = 1:20	DRAWN - SS	REVISED -
PLOT DATE = 04-12-21	CHECKED - YOO	REVISED -
	DATE - 12-21-21	REVISED -

**CITY OF DEKALB**

**PEACE ROAD AND FAIRVIEW DRIVE**

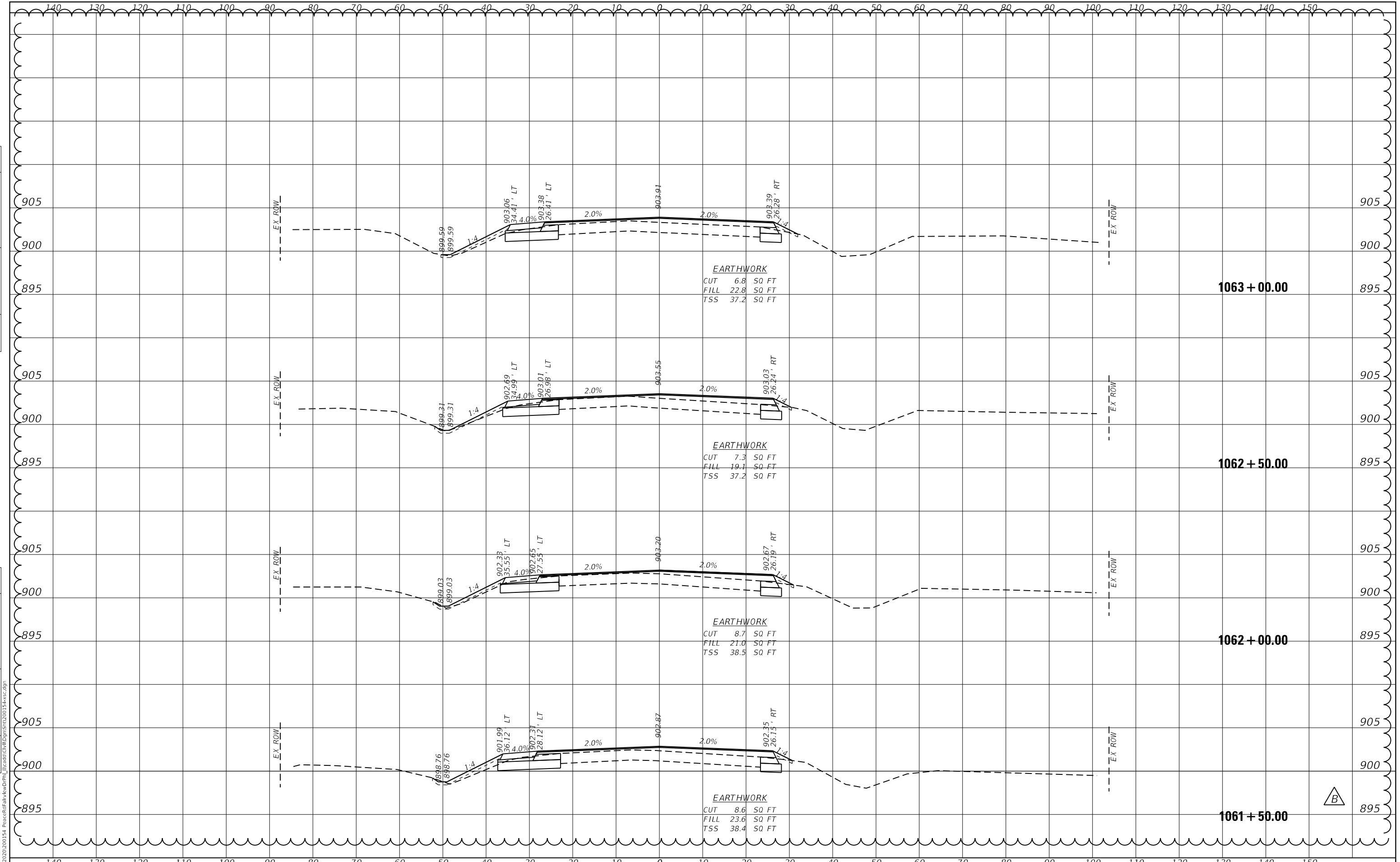
**CROSS SECTIONS**

SCALE: H:5 V:2	SHEET 20	OF 24 SHEETS	STA. 1059+50.00	TO STA. 1061+00.00
----------------	----------	--------------	-----------------	--------------------

F.A.U. RTE.	SECTION	COUNTY	TOTAL SHEETS	SHEET NO.
5369/9700	15-00185-00-WR	DEKALB	117	101
ILLINOIS FED. AID PROJECT X			CONTRACT NO.87750	

BY	DATE
FINAL SURVEY	SURVEYED
NOTE BOOK	PLOTTED
NO.	TEMPLATE
	AREAS CHECKED
	AREAS CHECKED

BY	DATE
ORIGINAL SURVEY	SURVEYED
NOTE BOOK	PLOTTED
NO.	TEMPLATE
	AREAS CHECKED
	AREAS CHECKED



**EARTHWORK**  
 CUT 6.8 SQ FT  
 FILL 22.8 SQ FT  
 TSS 37.2 SQ FT

**EARTHWORK**  
 CUT 7.3 SQ FT  
 FILL 19.1 SQ FT  
 TSS 37.2 SQ FT

**EARTHWORK**  
 CUT 8.7 SQ FT  
 FILL 21.0 SQ FT  
 TSS 38.5 SQ FT

**EARTHWORK**  
 CUT 8.6 SQ FT  
 FILL 23.6 SQ FT  
 TSS 38.4 SQ FT

**WBK ENGINEERING, LLC**  
 116 WEST MAIN STREET, SUITE 201  
 ST. CHARLES, ILLINOIS 60174  
 (630) 443-7755

USER NAME = ssoundaresan  
 PLOT SCALE = 1:20  
 PLOT DATE = 04-12-21

DESIGNED - KAC  
 DRAWN - SS  
 CHECKED - YOO  
 DATE - 12-21-21

REVISED Addend B 04/21/2022  
 REVISED -  
 REVISED -  
 REVISED -

**CITY OF DEKALB**

**PEACE ROAD AND FAIRVIEW DRIVE  
 CROSS SECTIONS**

SCALE: H:5 V:2 SHEET 21 OF 24 SHEETS STA. 1061+50.00 TO STA. 1063+00.00

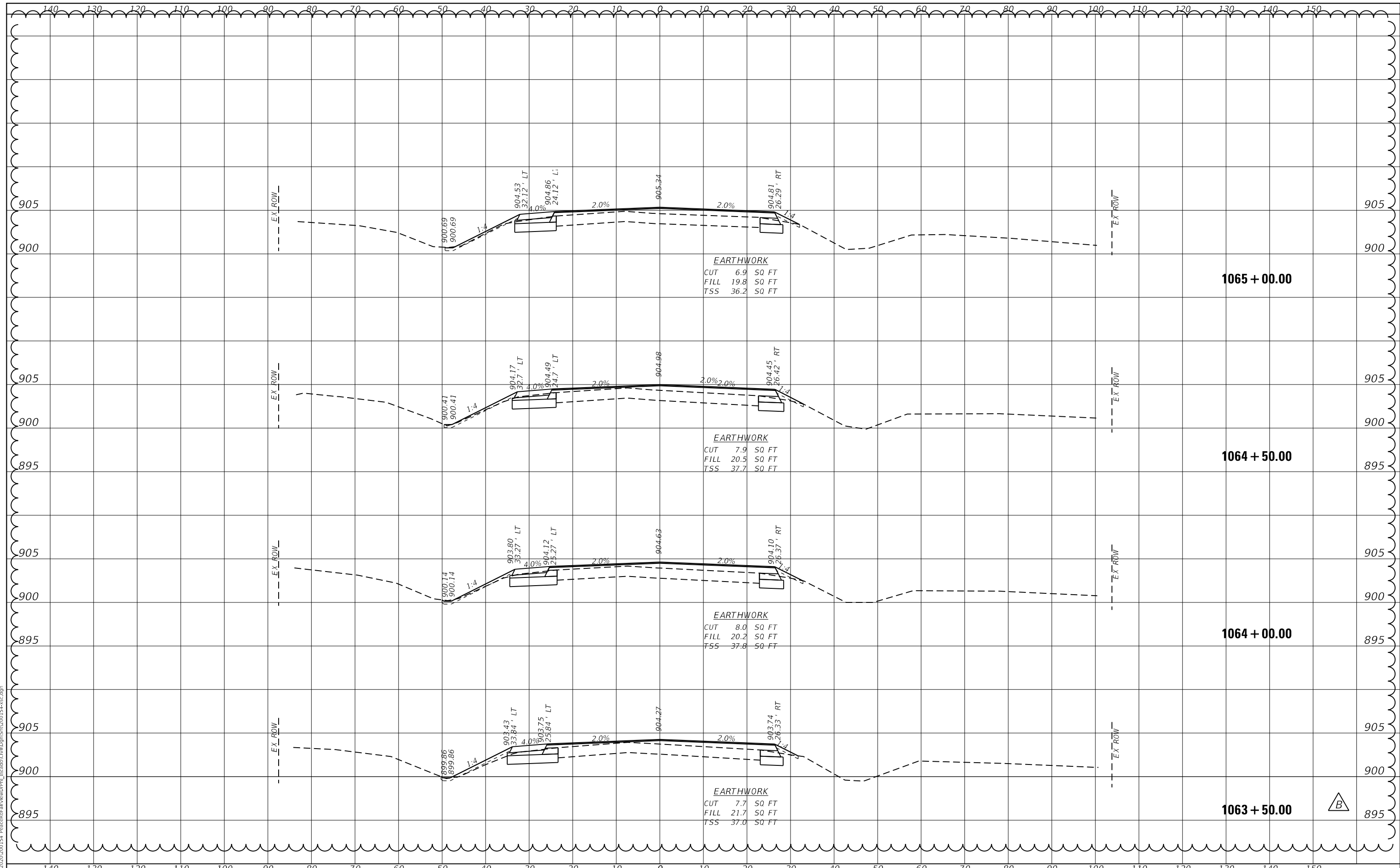
F.A.U. RTE.	SECTION	COUNTY	TOTAL SHEETS	SHEET NO.
5369/9700	15-00185-00-WR	DEKALB	117	102
ILLINOIS		FED. AID PROJECT		X



DATE	
BY	
SURVEYED	
PLOTTED	
TEMPLATE	
AREAS	
CHECKED	
AREAS	
CHECKED	
NO.	

DATE	
BY	
SURVEYED	
PLOTTED	
TEMPLATE	
AREAS	
CHECKED	
AREAS	
CHECKED	
NO.	

FILE NAME = Z:\2020\200154 PeaceRdFairViewDrive\PH\154-00185-00134-001.dwg



**WBK ENGINEERING, LLC**  
 116 WEST MAIN STREET, SUITE 201  
 ST. CHARLES, ILLINOIS 60174  
 (630) 443-7755

USER NAME =	ssundaresan	DESIGNED -	KAC	REVISED Addend B	04/21/2022
		DRAWN -	SS	REVISED -	
PLOT SCALE =	1:20	CHECKED -	YOO	REVISED -	
PLOT DATE =	04-12-21	DATE -	12-21-21	REVISED -	

CITY OF DEKALB

**PEACE ROAD AND FAIRVIEW DRIVE  
CROSS SECTIONS**

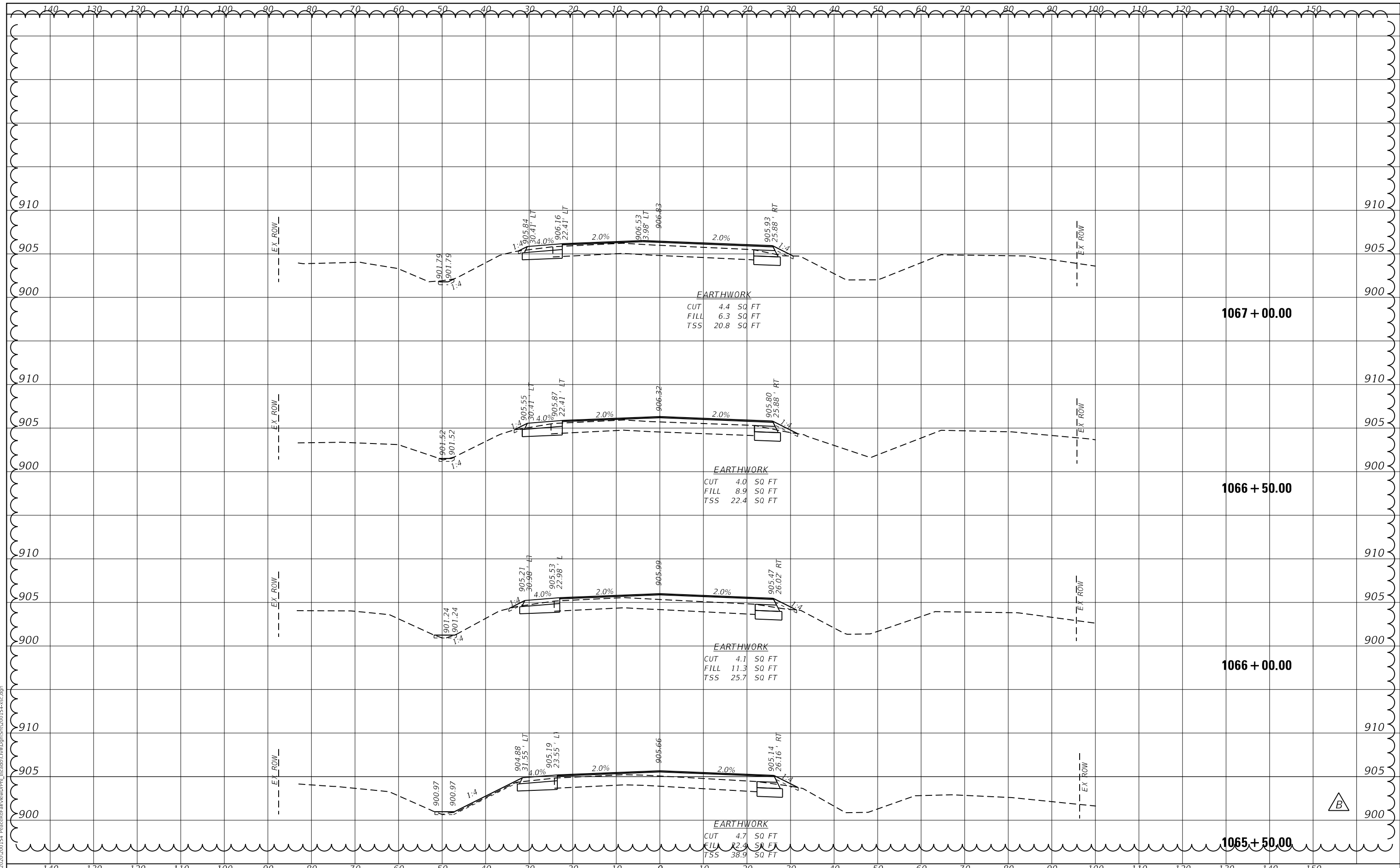
SCALE: H:5 V:2      SHEET 22 OF 24 SHEETS      STA. 1063+50.00 TO STA. 1065+00.00

F.A.U. RTE.	SECTION	COUNTY	TOTAL SHEETS	SHEET NO.
5369/9700	15-00185-00-WR	DEKALB	117	103
CONTRACT NO. 87750				
ILLINOIS		FED. AID PROJECT X		

DATE	
BY	
FINISHED	
PLOTTED	
TEMPLATE	
AREAS CHECKED	
NO.	

DATE	
BY	
ORIGINAL SURVEY	
PLOTTED	
TEMPLATE	
AREAS CHECKED	
NO.	

FILE NAME = Z:\2020\200154 PeaceRdFairViewDrive\DWG\15022022\15022022-001.dwg



**WBK ENGINEERING, LLC**  
 116 WEST MAIN STREET, SUITE 201  
 ST. CHARLES, ILLINOIS 60174  
 (630) 443-7755

USER NAME = ssoundresan	DESIGNED - KAC	REVISED Addend B 04/21/2022
PLOT SCALE = 1:20	DRAWN - SS	REVISED -
PLOT DATE = 04-12-21	CHECKED - YOO	REVISED -
	DATE - 12-21-21	REVISED -

CITY OF DEKALB

PEACE ROAD AND FAIRVIEW DRIVE  
 CROSS SECTIONS

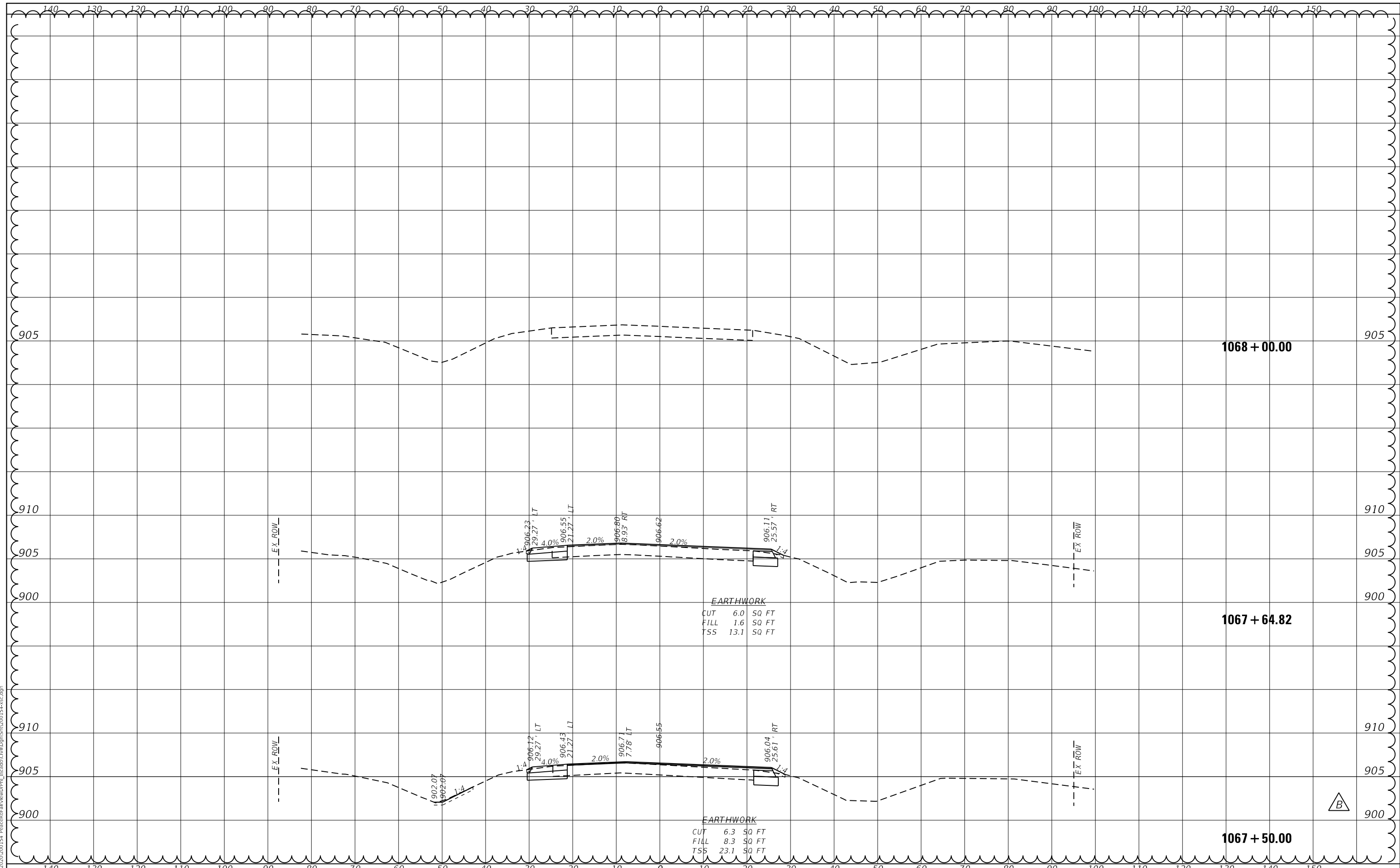
SCALE: H:5 V:2    SHEET 23 OF 24 SHEETS    STA. 1065+50.00 TO STA. 1067+00.00

F.A.U. RTE. 5369/9700	SECTION 15-00185-00-WR	COUNTY DEKALB	TOTAL SHEETS 117	SHEET NO. 104
ILLINOIS FED. AID PROJECT X			CONTRACT NO. 87750	

DATE	
BY	
FINISHED	
PLOTTED	
TEMPLATE	
AREAS CHECKED	
NO.	

DATE	
BY	
ORIGINAL SURVEY	
NOTE BOOK	
AREAS CHECKED	
NO.	

FILE NAME = Z:\2020\200154 PeaceRdFairViewDrive\DWG\15-00185-00-24-Cross.dwg



**EARTHWORK**  
 CUT 6.0 SQ FT  
 FILL 1.6 SQ FT  
 TSS 13.1 SQ FT

**EARTHWORK**  
 CUT 6.3 SQ FT  
 FILL 8.3 SQ FT  
 TSS 23.1 SQ FT



USER NAME	= ssumdresan
DESIGNED	- KAC
DRAWN	- SS
CHECKED	- YOO
PLLOT SCALE	= 1:20
PLLOT DATE	= 04-12-21

DESIGNED	- KAC
DRAWN	- SS
CHECKED	- YOO
DATE	- 12-21-21

REVISED	Addend B 04/21/2022
REVISED	-
REVISED	-
REVISED	-

CITY OF DEKALB

PEACE ROAD AND FAIRVIEW DRIVE  
 CROSS SECTIONS

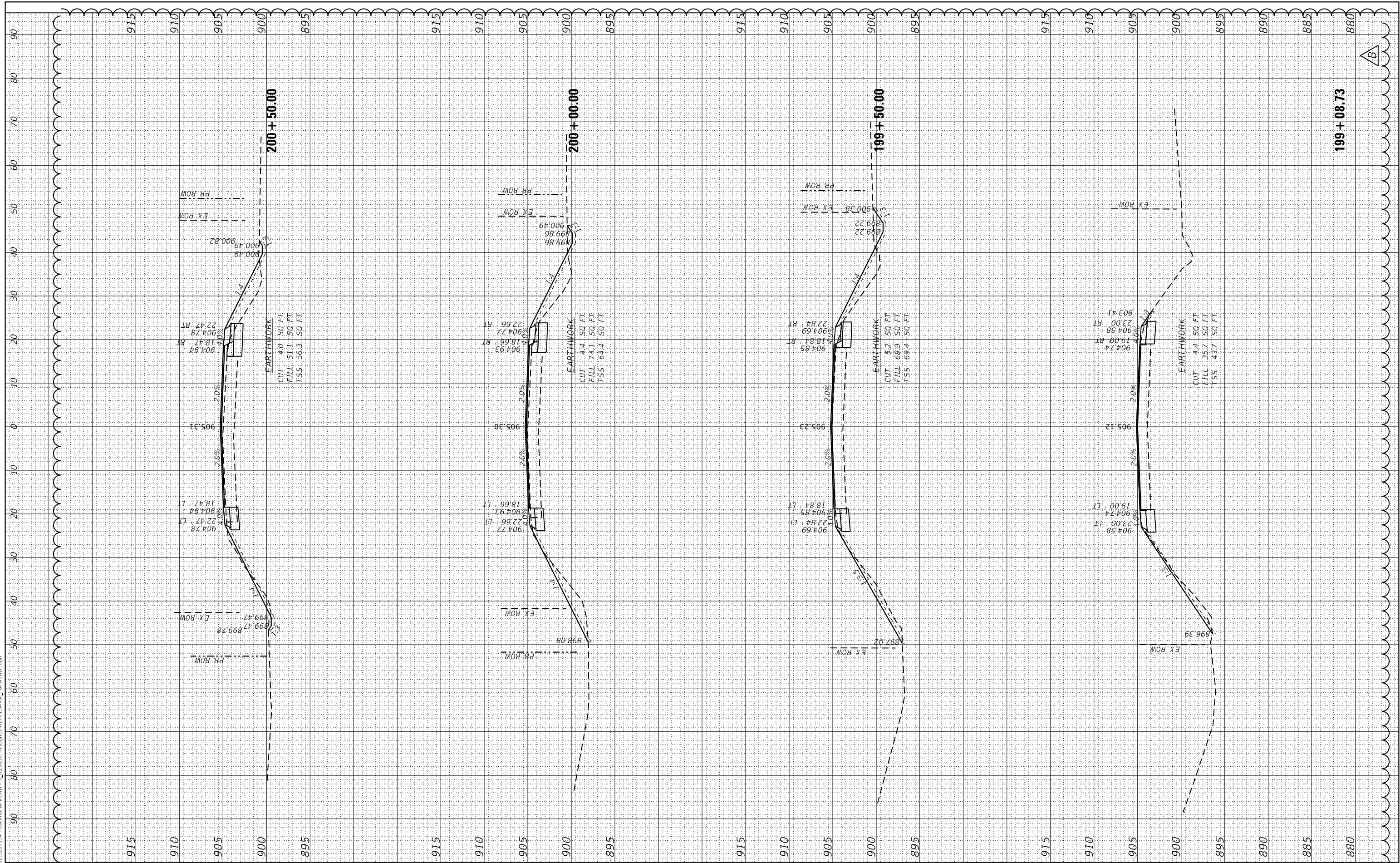
SCALE: H:5 V:2 SHEET 24 OF 24 SHEETS STA. 1067+50.00 TO STA. 1069+00.00

F.A.U. RTE.	SECTION	COUNTY	TOTAL SHEETS	SHEET NO.
5369/9700	15-00185-00-WR	DEKALB	117	105
				CONTRACT NO.87750
				ILLINOIS FED. AID PROJECT X

BY	DATE

ORIGINAL SURVEY	SURVEYED
NOTE BOOK	PLOTTED
	TEMPLATE
	AREAS
	CHECKED

FILE NAME = Z:\2020\200154 PeaceRoadFairviewDrive\154-00154-FairviewD.rvt



199+08.73



**WBK ENGINEERING, LLC**  
116 WEST MAIN STREET, SUITE 201  
ST. CHARLES, ILLINOIS 60174  
(630) 443-7755

USER NAME = ssundaresan	DESIGNED - KAC	REVISED Addend B 4/21/2022
PLOT SCALE = 1:20	DRAWN - SS	REVISED -
PLOT DATE = 04-12-21	CHECKED - YOO	REVISED -
	DATE - 04-21-22	REVISED -

CITY OF DEKALB

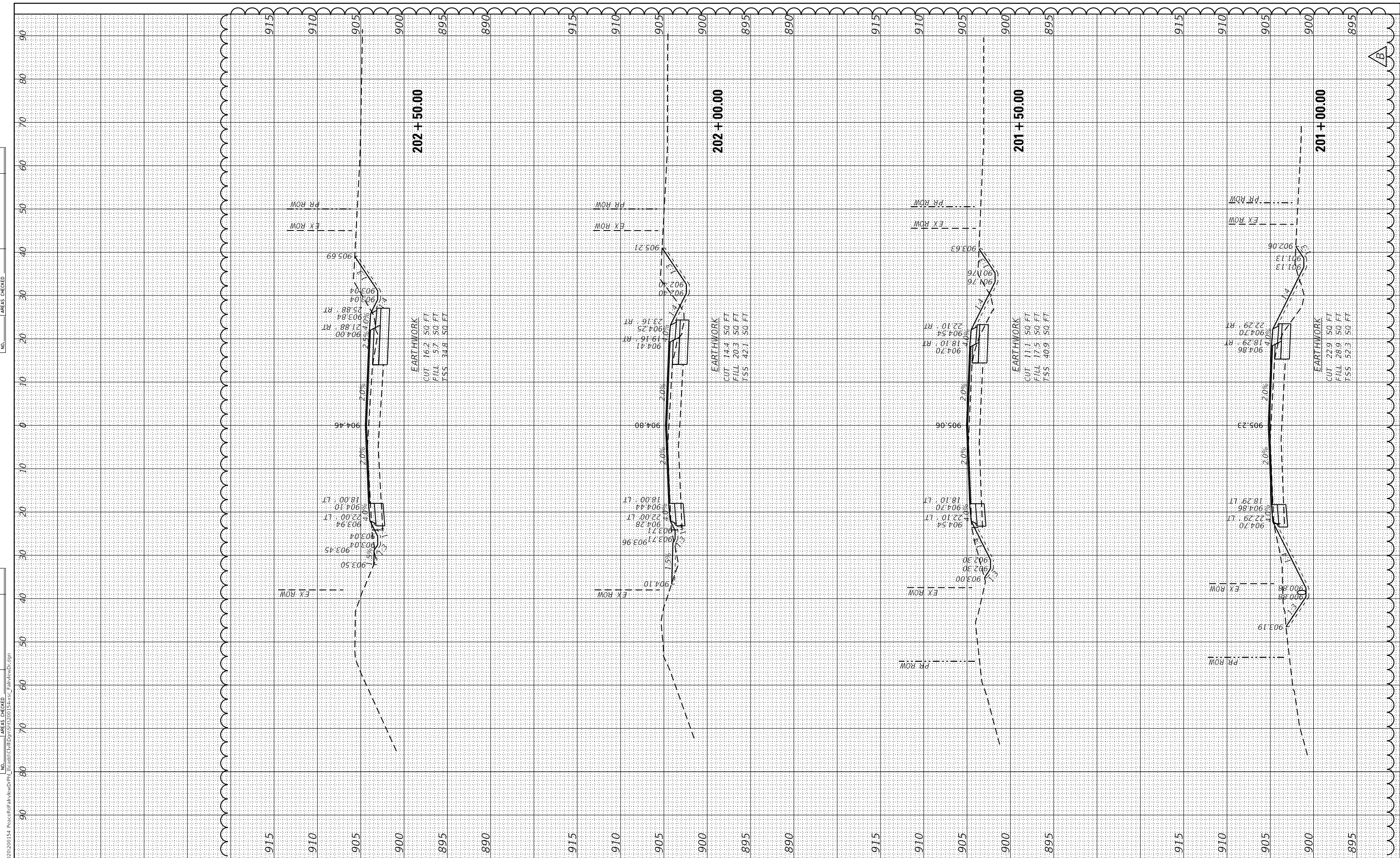
**PEACE ROAD AND FAIRVIEW DRIVE  
FAIRVIEW DRIVE CROSS SECTIONS**

SCALE: H:5 V:2     SHEET 1 OF 10 SHEETS     STA. 199+08.73 TO STA. 200+50.00

F.A.U. RTE. 5369/9700	SECTION 15-00185-00-WR	COUNTY DEKALB	TOTAL SHEETS 117	SHEET NO. 106
ILLINOIS FED. AID PROJECT			CONTRACT NO.87750	

BY	DATE

BY	DATE



**WBK ENGINEERING, LLC**  
 116 WEST MAIN STREET, SUITE 201  
 ST. CHARLES, ILLINOIS 60174  
 (630) 443-7755

USER NAME =	ssundaresan
DESIGNED =	KAC
DRAWN =	SS
CHECKED =	YOO
DATE =	04-21-22
PLOT SCALE =	1:20
PLOT DATE =	04-12-21

REVISED	Addend B 4/21/2022
REVISED	-
REVISED	-
REVISED	-

DESIGNED	KAC
DRAWN	SS
CHECKED	YOO
DATE	04-21-22

**CITY OF DEKALB**

**PEACE ROAD AND FAIRVIEW DRIVE  
 FAIRVIEW DRIVE CROSS SECTIONS**

SCALE: H:5 V:2 SHEET 2 OF 10 SHEETS STA. 201+00.00 TO STA. 202+50.00

F.A.U. RTE. 5369/9700	SECTION 15-00185-00-WR	COUNTY DEKALB	TOTAL SHEETS 117	SHEET NO. 107
ILLINOIS		FED. AID PROJECT		

CONTRACT NO. 87750

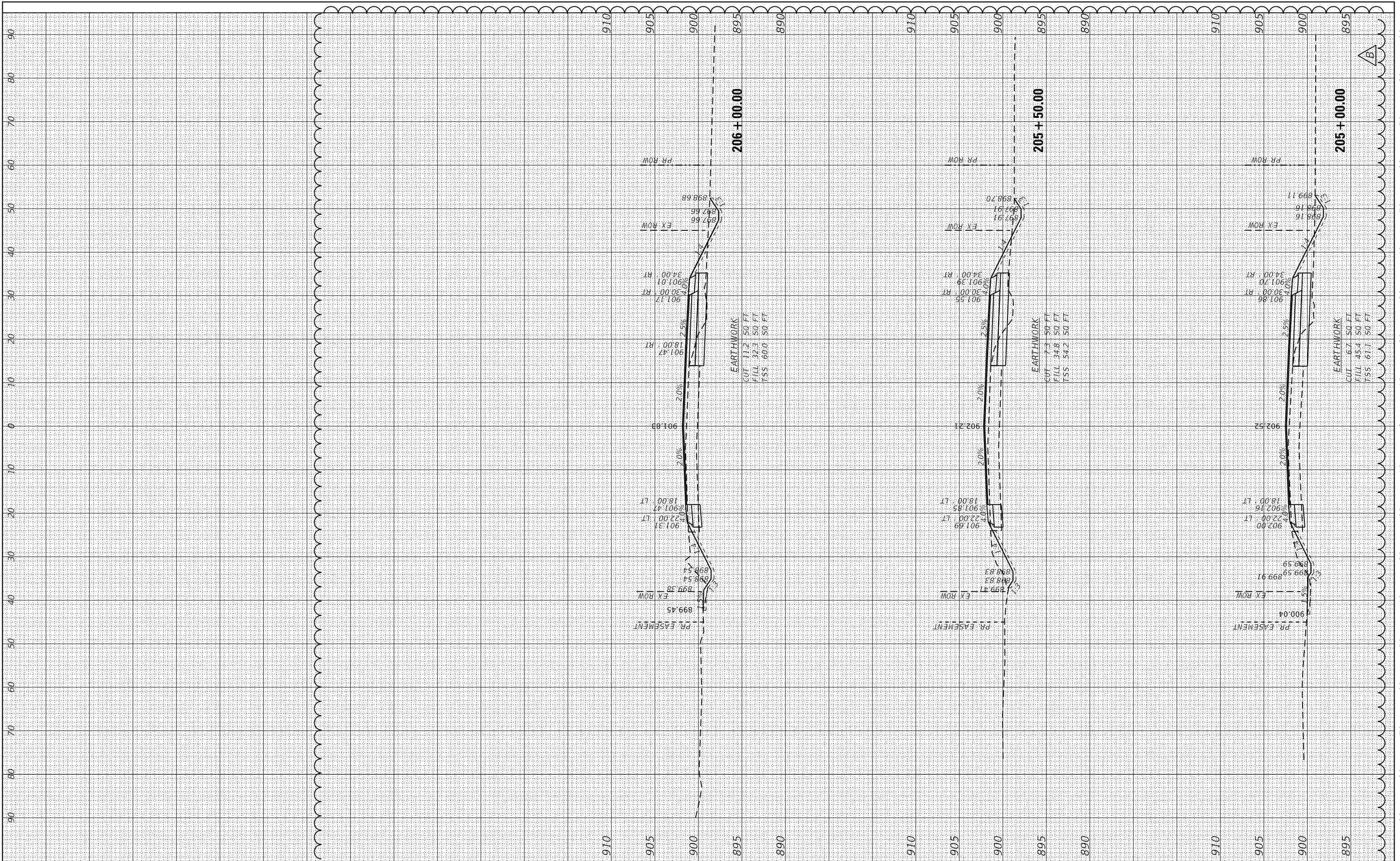




FINL	SURVEYED	BY	DATE
SURVEY	PLOTTED		
NOTE BOOK	TEMPLATE		
NO.	AREAS		
	CHECKED		
	AREAS		
	CHECKED		

ORIGINAL	SURVEYED	BY	DATE
SURVEY	PLOTTED		
NOTE BOOK	TEMPLATE		
NO.	AREAS		
	CHECKED		
	AREAS		
	CHECKED		

FILE NAME = Z:\2020\200154 PeaceRdFairviewDrive\154-00154-00154-FairviewDr.dwg



USER NAME = ssoundresan  
PLOT SCALE = 1:20  
PLOT DATE = 04-12-21

DESIGNED - KAC  
DRAWN - SS  
CHECKED - YOO  
DATE - 04-21-22

REVISED Addend B 4/21/2022  
REVISED -  
REVISED -  
REVISED -

CITY OF DEKALB

PEACE ROAD AND FAIRVIEW DRIVE  
FAIRVIEW DRIVE CROSS SECTIONS

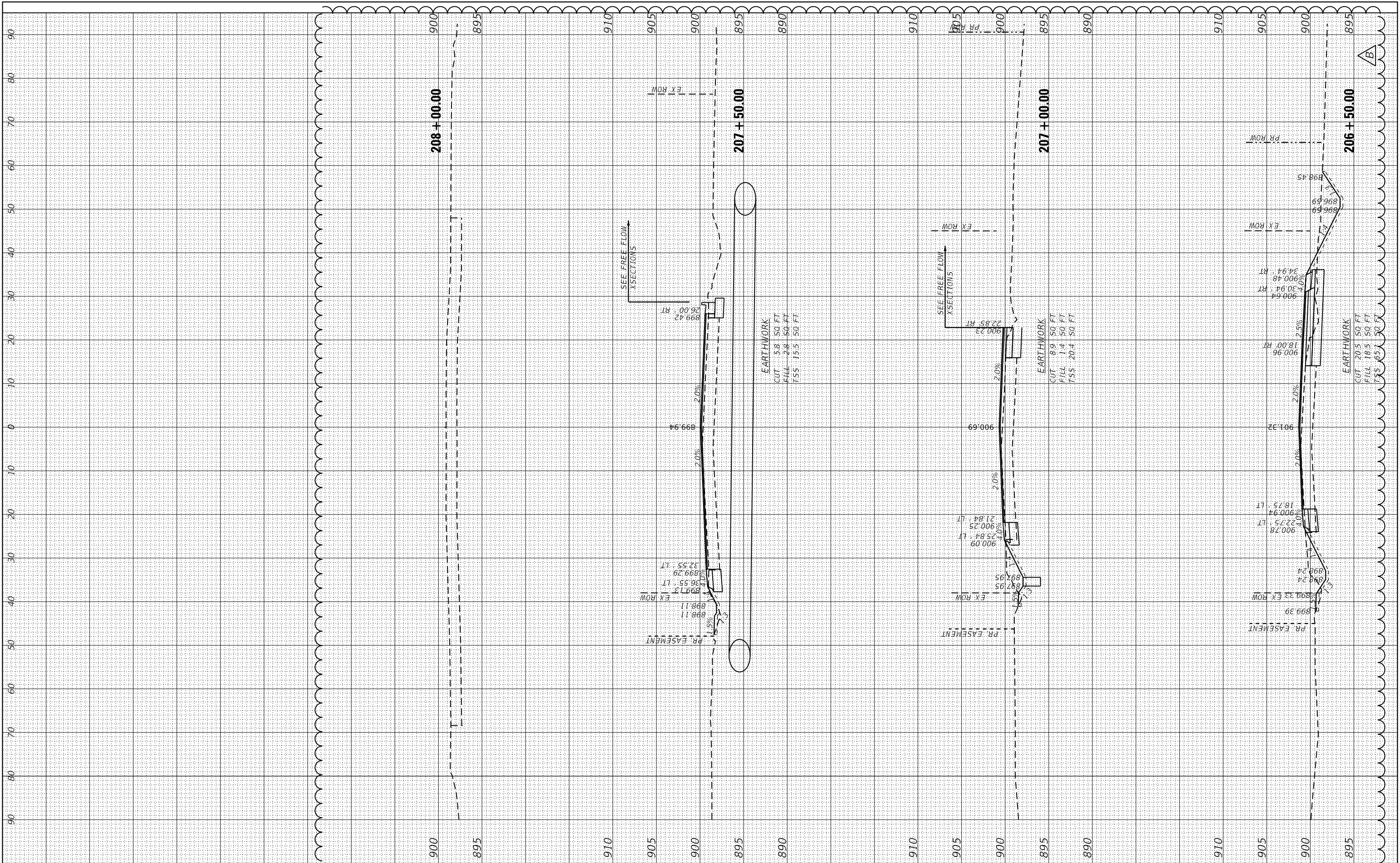
SCALE: H:5 V:2 SHEET 4 OF 10 SHEETS STA. 205+00.00 TO STA. 206+32.44

F.A.U. RTE. 5369/9700	SECTION 15-00185-00-WR	COUNTY DEKALB	TOTAL SHEETS 117	SHEET NO. 109
ILLINOIS FED. AID PROJECT			CONTRACT NO. 87750	

FINAL SURVEY NO.	SURVEYED PLOTTED TEMPLATE AREAS CHECKED	BY	DATE

ORIGINAL SURVEY NO.	SURVEYED PLOTTED TEMPLATE AREAS CHECKED	BY	DATE

FILE NAME = Z:\2020\200154 PeaceRoadFairViewDrive\154-001-BLK-FairViewDr.dwg



**WBK ENGINEERING, LLC**  
 116 WEST MAIN STREET, SUITE 201  
 ST. CHARLES, ILLINOIS 60174  
 (630) 443-7755

USER NAME = ssundaresan  
 PLOT SCALE = 1:20  
 PLOT DATE = 04-21-21

DESIGNED - KAC  
 DRAWN - SS  
 CHECKED - YOO  
 DATE - 04-21-22

REVISED Addend B 4/21/2022  
 REVISED -  
 REVISED -  
 REVISED -

CITY OF DEKALB

**PEACE ROAD AND FAIRVIEW DRIVE  
 FAIRVIEW DRIVE CROSS SECTIONS**

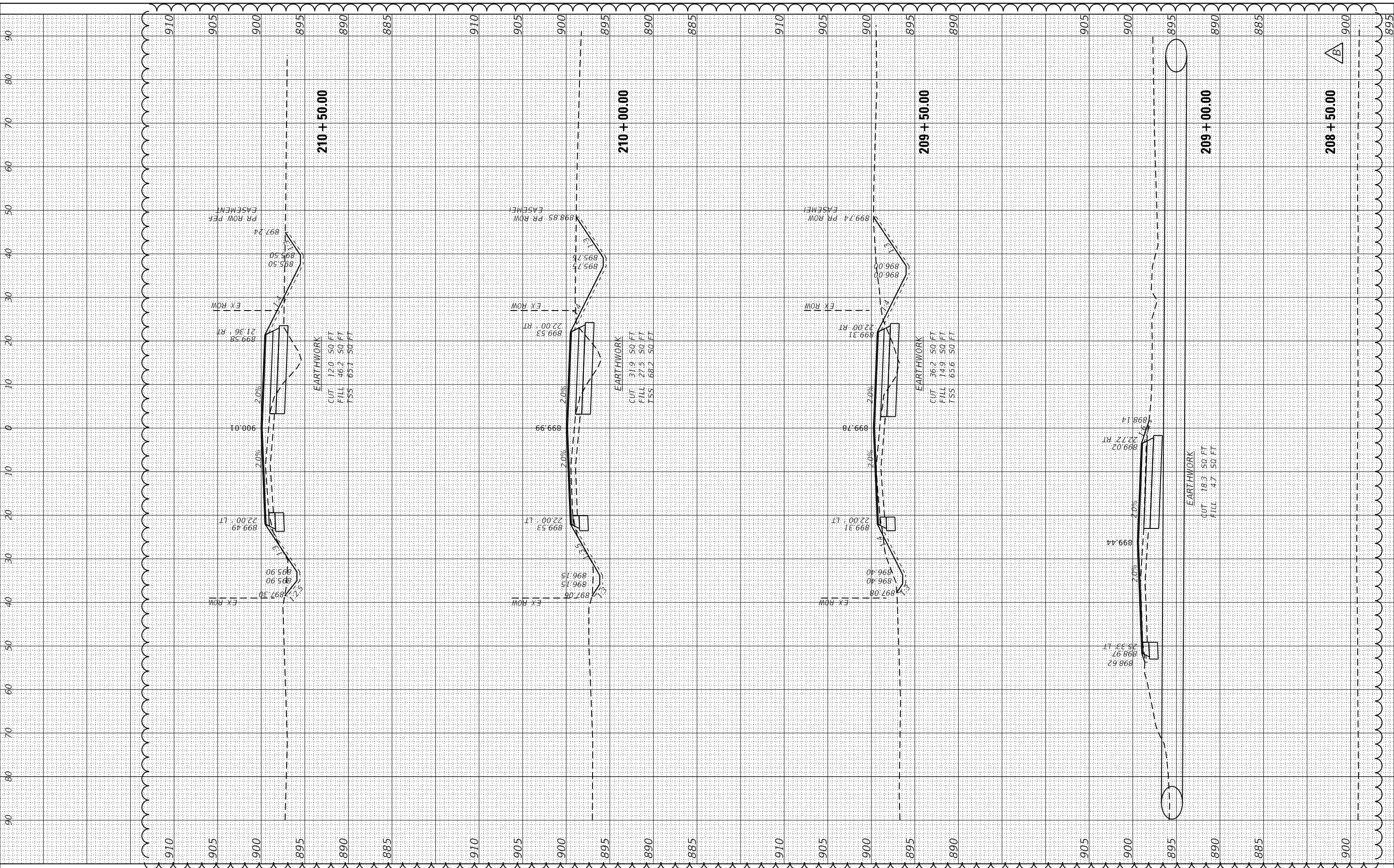
SCALE: H:5 V:2 SHEET 5 OF 10 SHEETS STA. 206+50.00 TO STA. 208+00.00

F.A.U. RTE. 5369/ 9700	SECTION 15-00185-00-WR	COUNTY DEKALB	TOTAL SHEETS 117	SHEET NO. 110
CONTRACT NO. 87750				ILLINOIS FED. AID PROJECT

FINAL SURVEY NO.	SURVEY PLOTTED	DATE
NOTE BOOK NO.	TEMPLATE AREAS CHECKED	
	AREAS CHECKED	

ORIGINAL SURVEY NO.	SURVEY PLOTTED	DATE
	TEMPLATE AREAS CHECKED	
	AREAS CHECKED	

FILE NAME = Z:\2020\200154 PeaceRdFairviewDrive\154-200154-FairviewDr.dgn



**WBK ENGINEERING, LLC**  
 116 WEST MAIN STREET, SUITE 201  
 ST. CHARLES, ILLINOIS 60174  
 (630) 443-7755

USER NAME = ssoundresan	DESIGNED - KAC	REVISED Addend B 4/21/2022
PLOT SCALE = 1:20	DRAWN - SS	REVISED -
PLOT DATE = 04-12-21	CHECKED - YOO	REVISED -
	DATE - 04-21-22	REVISED -

CITY OF DEKALB

**PEACE ROAD AND FAIRVIEW DRIVE  
 FAIRVIEW DRIVE CROSS SECTIONS**

SCALE: H:5 V:2      SHEET 6 OF 10 SHEETS      STA. 208+50.00 TO STA. 210+50.00

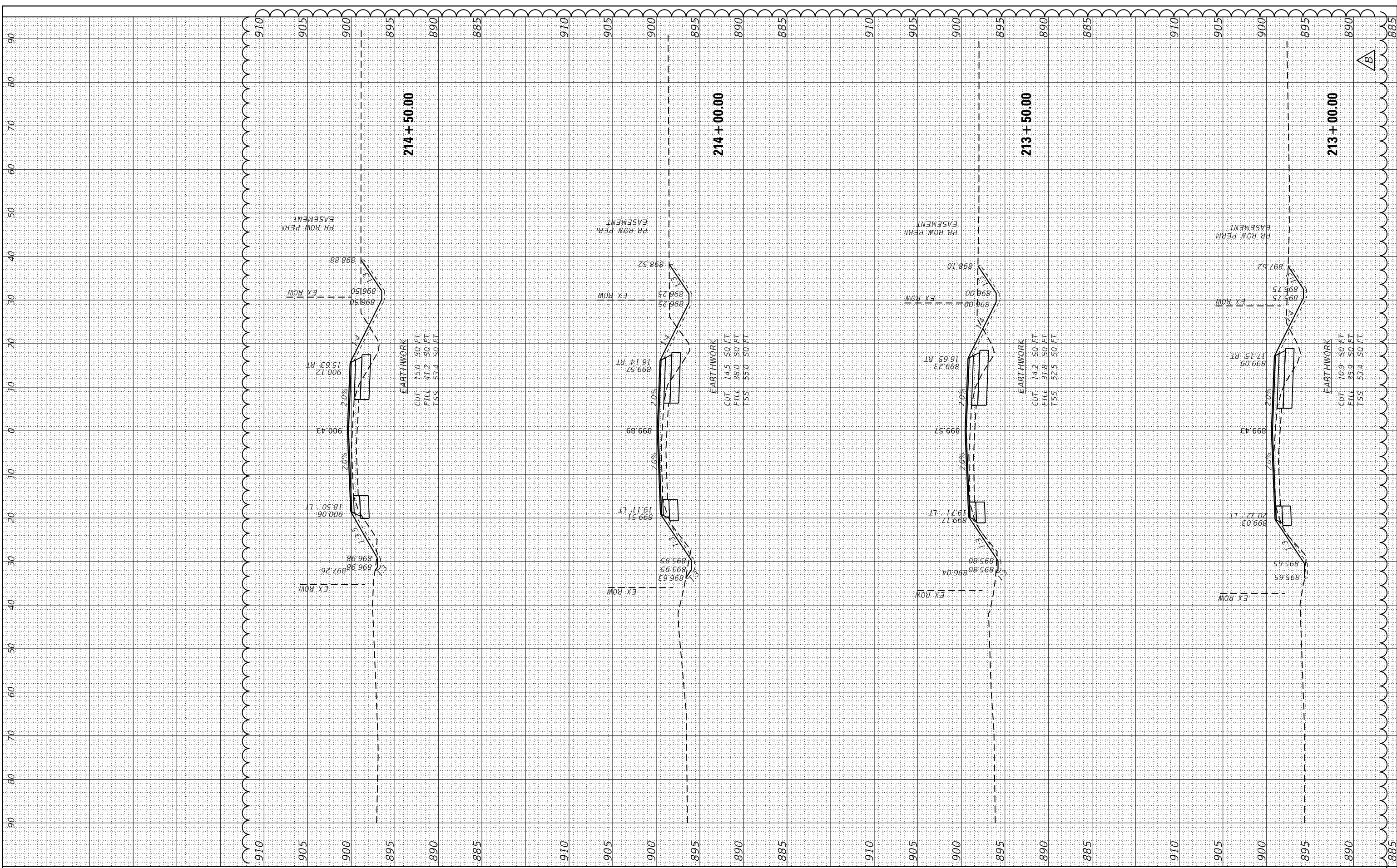
F.A.U. RTE. 5369/9700	SECTION 15-00185-00-WR	COUNTY DEKALB	TOTAL SHEETS 117	SHEET NO. 111
ILLINOIS FED. AID PROJECT			CONTRACT NO. 87750	



BY	DATE

BY	DATE

FILE NAME = Z:\2020\200154 PeaceRdFairviewDrive\150154-FairviewDr.dgn



**WBK ENGINEERING, LLC**  
116 WEST MAIN STREET, SUITE 201  
ST. CHARLES, ILLINOIS 60174  
(630) 443-7755

USER NAME = ssoundresan  
DESIGNED - KAC  
DRAWN - SS  
PLOT SCALE = 1:20  
CHECKED - YOO  
DATE - 04-21-22  
PLOT DATE = 04-12-21

DESIGNED - KAC  
DRAWN - SS  
CHECKED - YOO  
DATE - 04-21-22

REVISED Addend B 4/21/2022  
REVISED -  
REVISED -  
REVISED -

**CITY OF DEKALB**

**PEACE ROAD AND FAIRVIEW DRIVE  
FAIRVIEW DRIVE CROSS SECTIONS**

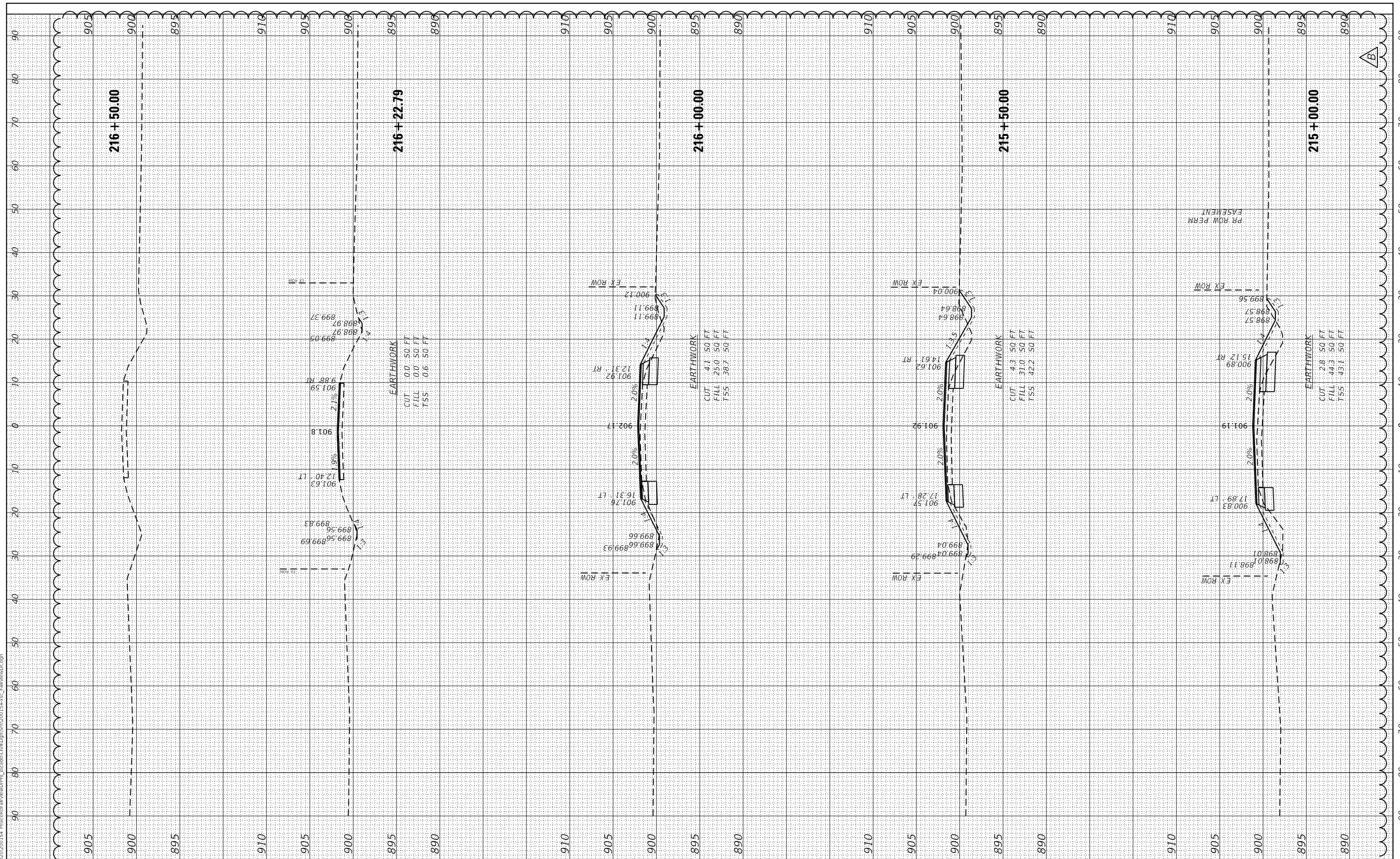
SCALE: H:5 V:2      SHEET 8 OF 10 SHEETS      STA. 213+00.00 TO STA. 214+50.00

F.A.U. RTE. 5369/ 9700	SECTION 15-00185-00-WR	COUNTY DEKALB	TOTAL SHEETS 117	SHEET NO. 113
ILLINOIS FED. AID PROJECT			CONTRACT NO. 87750	

BY	DATE
FINL SURVEY	SURVEYED PLOTTED
NO.	NOTE BOOK
	AREAS CHECKED
	AREAS CHECKED

BY	DATE
ORIGINAL SURVEY	SURVEYED PLOTTED
NO.	NOTE BOOK
	AREAS CHECKED
	AREAS CHECKED

FILE NAME = Z:\2020\200154 PeaceRoadFairviewDrive\15-00185-00-WR-FairviewDr.dgn



**WBK ENGINEERING, LLC**  
 116 WEST MAIN STREET, SUITE 201  
 ST. CHARLES, ILLINOIS 60174  
 (630) 443-7755

USER NAME =	ssundresan
DESIGNED -	KAC
DRAWN -	SS
CHECKED -	YOO
DATE -	04-21-22
PLOT SCALE =	1:20
PLOT DATE =	04-12-21

REVISED Addend B 4/21/2022
REVISED -
REVISED -
REVISED -

CITY OF DEKALB


<b>PEACE ROAD AND FAIRVIEW DRIVE FAIRVIEW DRIVE CROSS SECTIONS</b>	
SCALE: H:5 V:2	SHEET 9 OF 10 SHEETS
STA. 215+00.00	TO STA. 216+50.00

F.A.U. RTE. 5369/ 9700	SECTION 15-00185-00-WR	COUNTY DEKALB	TOTAL SHEETS 117	SHEET NO. 114
ILLINOIS FED. AID PROJECT			CONTRACT NO.87750	

FINAL SURVEY NO.	SURVEYED AREAS CHECKED	BY	DATE
NOTE BOOK	TEMPLATE		

ORIGINAL SURVEY NO.	SURVEYED AREAS CHECKED	BY	DATE
NOTE BOOK	TEMPLATE		

FILE NAME = Z:\2020\200154 PeaceRdFairviewDrive\154-00185-00-WR-FAIRVIEW.DWG



**WBK ENGINEERING**  
 116 WEST MAIN STREET, SUITE 201  
 ST. CHARLES, ILLINOIS 60174  
 (630) 443-7755

USER NAME = ssoundaresan	DESIGNED - KAC	REVISED Addend B 4/21/2022
PLOT SCALE = 1:20	DRAWN - SS	REVISED -
PLOT DATE = 04-12-21	CHECKED - YOO	REVISED -
	DATE - 04-21-22	REVISED -

CITY OF DEKALB

**PEACE ROAD AND FAIRVIEW DRIVE  
 FAIRVIEW DRIVE CROSS SECTIONS**

SCALE: H:5 V:2      SHEET 10 OF 10 SHEETS      STA. 216+98.83 TO STA. 216+98.83

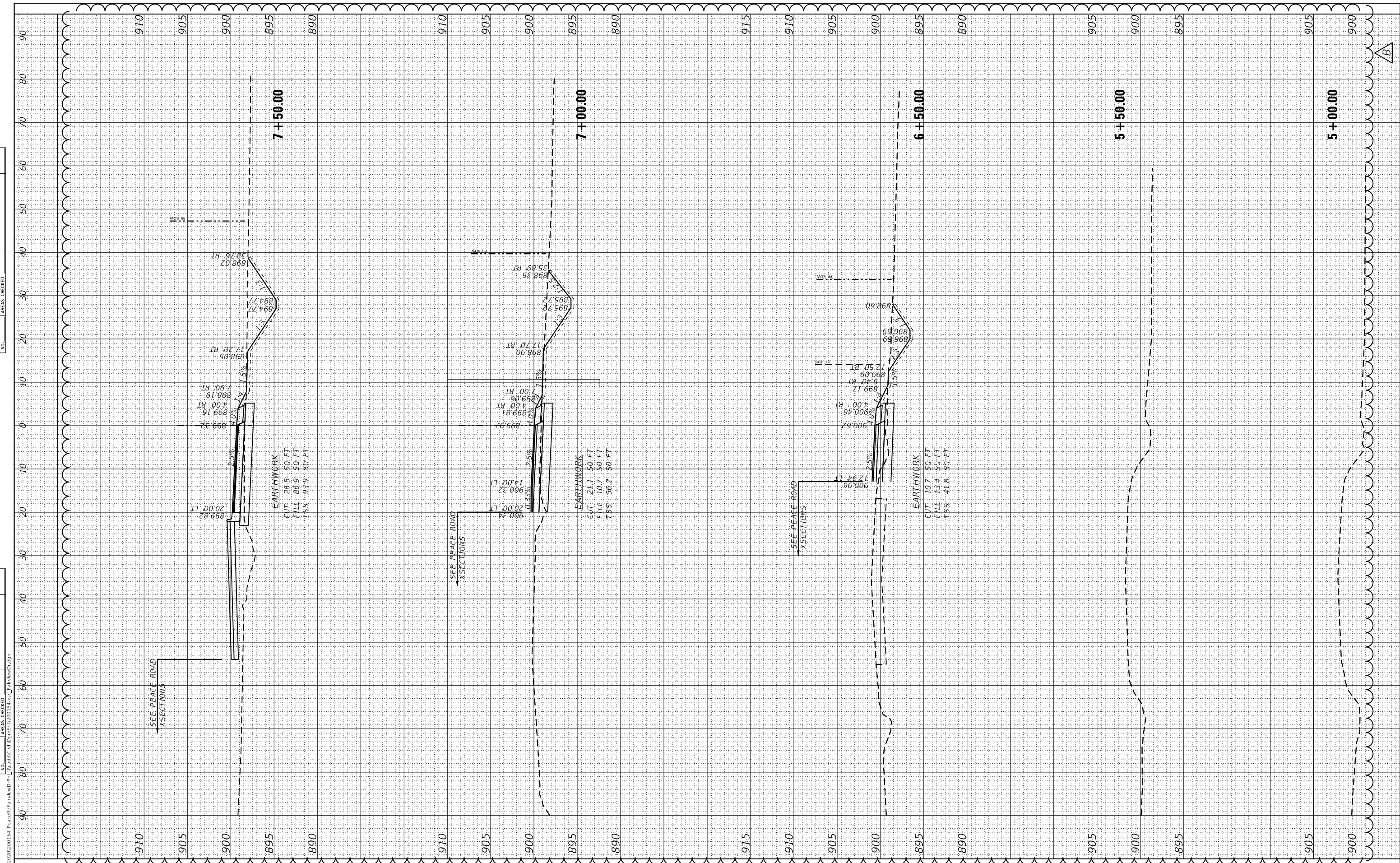
F.A.U. RTE. 5369/9700	SECTION 15-00185-00-WR	COUNTY DEKALB	TOTAL SHEETS 117	SHEET NO. 115
ILLINOIS FED. AID PROJECT			CONTRACT NO.87750	

BY	DATE

BY	DATE

FILE NAME = Z:\2020\200154 PeaceRoadFairViewDPI\15-00185-00-WR-15-00185-00-WR-FairViewD.dgn

ORIGINAL SURVEY NO.	SURVEYED PLOTTED AREAS CHECKED



**WBK ENGINEERING, LLC**  
 116 WEST MAIN STREET, SUITE 201  
 ST. CHARLES, ILLINOIS 60174  
 (630) 443-7755

USER NAME	= ssundaresan
PLOT SCALE	= 1:20
PLOT DATE	= 04-12-21

DESIGNED	- KAC
DRAWN	- SS
CHECKED	- YOO
DATE	- 04-21-22

REVISED	Addend B 4/21/2022
REVISED	-
REVISED	-
REVISED	-

**CITY OF DEKALB**

<b>PEACE ROAD AND FAIRVIEW DRIVE</b>	
<b>FAIRVIEW DRIVE FREE FLOW RIGHT TURN CROSS SECTIONS</b>	
SCALE: H:5 V:2	SHEET 1 OF 2 SHEETS
STA. 5+00.00	TO STA. 7+50.00

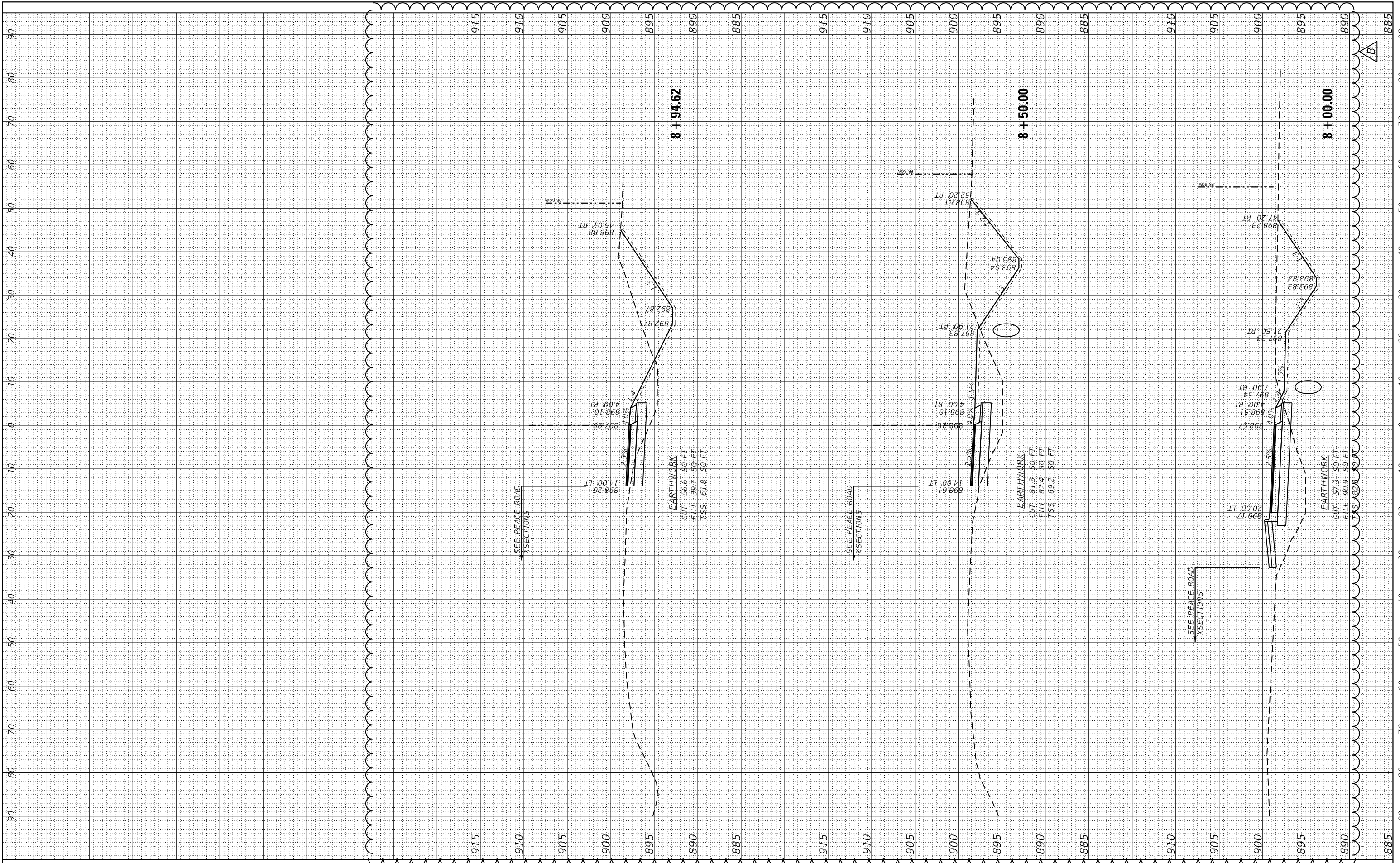
F.A.U. RTE.	SECTION	COUNTY	TOTAL SHEETS	SHEET NO.
5369/9700	15-00185-00-WR	DEKALB	117	116
CONTRACT NO.87750				
ILLINOIS FED. AID PROJECT				



FINAL SURVEY NO.	SURVEYED PLOTTED TEMPLATE AREAS CHECKED	BY	DATE
------------------	---	----	------

ORIGINAL SURVEY NO.	SURVEYED PLOTTED TEMPLATE AREAS CHECKED	BY	DATE
---------------------	---	----	------

FILE NAME = Z:\2020\200154 PeaceRdFairvewDrive\FairviewDr.dgn



<b>WBK</b> ENGINEERING	WBK ENGINEERING, LLC 116 WEST MAIN STREET, SUITE 201 ST. CHARLES, ILLINOIS 60174 (630) 443-7755	USER NAME = ssundaresan	DESIGNED - KAC DRAWN - SS CHECKED - YOO DATE - 04-21-22	REVISED Addend B 4/21/2022 REVISED - REVISED - REVISED -	<b>CITY OF DEKALB</b>	<b>PEACE ROAD AND FAIRVIEW DRIVE FAIRVIEW DRIVE FREE FLOW RIGHT TURN CROSS SECTIONS</b>	SCALE: H:5 V:2	SHEET 2 OF 2 SHEETS	STA. 8+00.00 TO STA. 8+94.62	F.A.U. RTE. 5369/ 9700	SECTION 15-00185-00-WR	COUNTY DEKALB	TOTAL SHEETS 117	SHEET NO. 117
													CONTRACT NO. 87750	ILLINOIS FED. AID PROJECT