






- LEGEND**
-  SEEDING, CLASS 2A TOPSOIL FURNISH AND PLACE, 24" NITROGEN, PHOSPHORUS, AND POTASSIUM FERTILIZER NUTRIENT EROSION CONTROL BLANKET
  -  SODDING, SALT TOLERANT TOPSOIL FURNISH AND PLACE, 4" NITROGEN, PHOSPHORUS, AND POTASSIUM FERTILIZER NUTRIENT
  -  PR SHADE TREE (TYPES AS NOTED ON THE PLANS)
  -  PR SHRUB/PERENNIAL (TYPES AS NOTED ON THE PLANS)

- NOTE:**
1. TREES SHALL BE INSTALLED ON THE BACKSLOPE. TREES SHALL NOT BE INSTALLED IN THE SWALE.
  2. THE ROADSIDE DEVELOPMENT UNIT (847-705-4171) WILL PLACE THE MARKING FLAGS AND OUTLINE EACH AREA FOR MASS OR SOLID PLANTING.



FILE NAME =	USER NAME = BAW\stort	DESIGNED - JMG	REVISED -
g:\ch07\0061\road\sheets\0160012-SHT-LS	4.dgn	DRAWN - BAW	REVISED -
PLOT SCALE = 50.0000' / IN.	CHECKED - JRH	REVISED -	REVISED -
PLOT DATE = 3/31/2010	DATE - 4/1/2010	REVISED -	REVISED -

**STATE OF ILLINOIS  
DEPARTMENT OF TRANSPORTATION**

<b>22nd STREET LANDSCAPING PLAN</b>			
SCALE: 1"=50'	SHEET NO. 183 OF 362 SHEETS	STA. 273+00 TO STA. 298+00	

F.A.J. RTE. 1453	SECTION 55WRS	COUNTY	TOTAL SHEETS 362	SHEET NO. 183
CONTRACT NO. 60D12				
FED. ROAD DIST. NO. 7 ILLINOIS FED. AID PROJECT				