

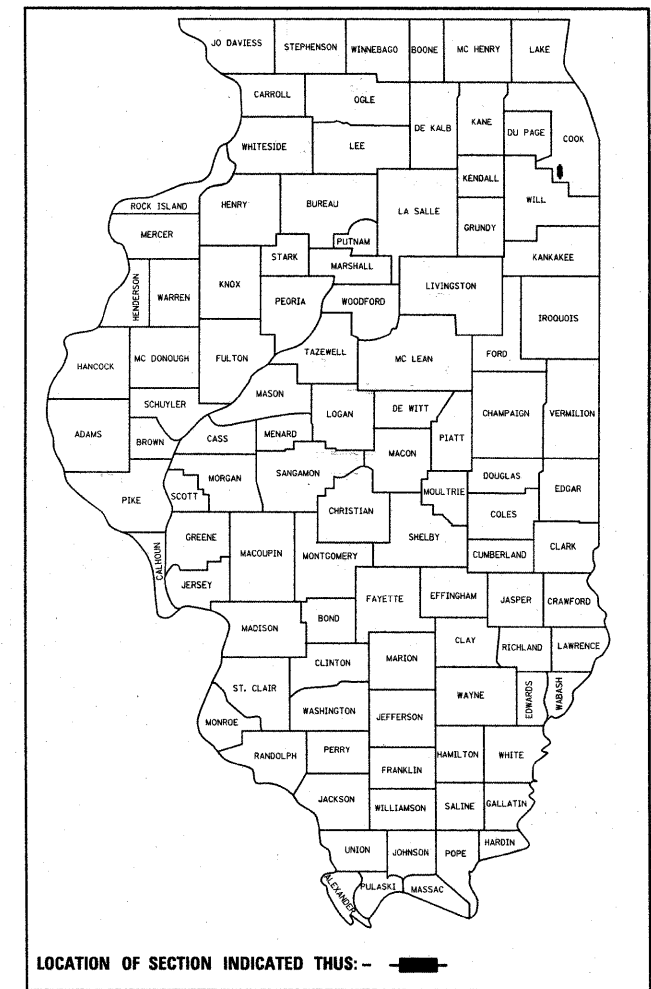
F.A.P. RTE.	SECTION	COUNTY	TOTAL SHEETS	SHEET NO.
2688	3349 RS-3	COOK	24	1
FED. ROAD DIST. NO. 1		ILLINOIS	CONTRACT NO. 60F52	

STATE OF ILLINOIS
DEPARTMENT OF TRANSPORTATION
DIVISION OF HIGHWAYS

**PROPOSED
HIGHWAY PLANS**
F.A.U. 2688 /IL 7 (WOLF RD.)
143rd ST. to 151st ST.
RESURFACING (3P)
SECTION: 3349 RS-3

FOR INDEX OF SHEETS, SEE SHEET NO. 2

D-91-096-09

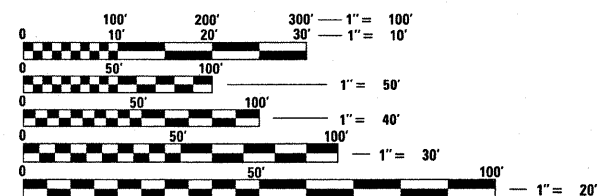


PROJECT LOCATED IN THE
VILLAGE OF ORLAND PARK

COOK COUNTY
C-91-096-09

PROJECT ENDS
STA. 56 + 47

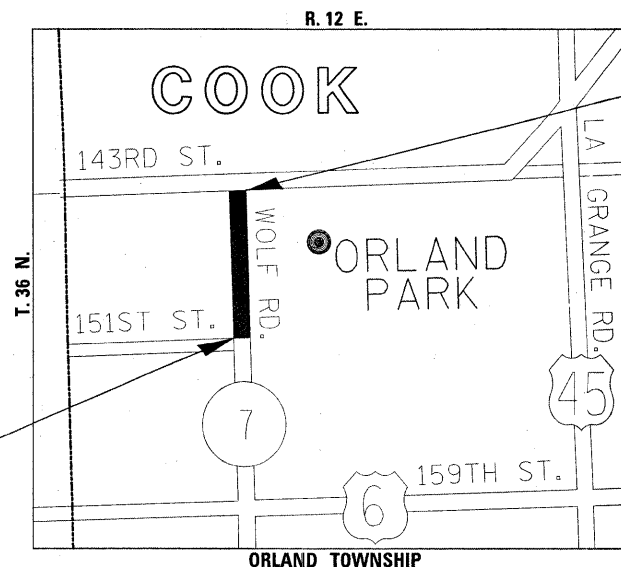
TRAFFIC DATA:
2007 ADT - 19100
SPEED LIMIT - 45 TO 50 MPH



FULL SIZE PLANS HAVE BEEN PREPARED USING STANDARD ENGINEERING SCALES. REDUCED SIZED PLANS WILL NOT CONFORM TO STANDARD SCALES. IN MAKING MEASUREMENTS ON REDUCED PLANS, THE ABOVE SCALES MAY BE USED.

J.U.L.I.E.
JOINT UTILITY LOCATION INFORMATION FOR EXCAVATION
1-800-892-0123
OR 811

PROJECT BEGINS
STA. 4 + 38



GROSS AND NET LENGTH OF PROJECT = 5209 LIN FT = .99 MILES

PROJECT ENGINEER: JENPAI CHANG (847) 705-4432
PROJECT MANAGER: KEN ENG (847) 705-4247

CONTRACT NO. 60F52

STATE OF ILLINOIS
DEPARTMENT OF TRANSPORTATION
DIVISION OF HIGHWAYS

SUBMITTED FEBRUARY 1, 2010

Dina M. O'Keefe
DEPUTY DIRECTOR OF HIGHWAYS, REGION ENGINEER

March 19, 2010
Scott E. Stitt P.P. (RD)
ENGINEER OF DESIGN AND ENVIRONMENT

March 19, 2010
Christine M. Reed (RD)
DIRECTOR OF HIGHWAYS, CHIEF ENGINEER

PRINTED BY THE AUTHORITY
OF THE STATE OF ILLINOIS