

FOR INDEX OF SHEETS, SEE SHEET NO 2

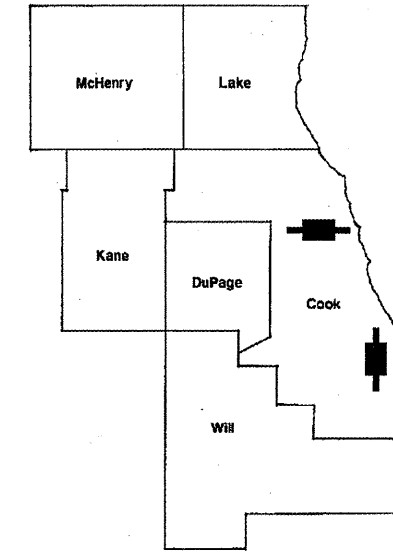
ROUTE	SECTION	COUNTY	TOTAL SHEETS	SHEET NUMBER
VARIOUS	2009-074 I	COOK	12	1

IMPROVEMENTS ARE LOCATED IN THE VILLAGES OF BURNHAM AND SKOKIE .

CONTRACT 60H85

D-91-821-09

**STATE OF ILLINOIS  
DEPARTMENT OF TRANSPORTATION  
DIVISION OF HIGHWAYS  
DISTRICT ONE  
PROPOSED HIGHWAY PLANS**



LOCATION OF IMPROVEMENT INDICATED THUS:

**TRAFFIC DATA**

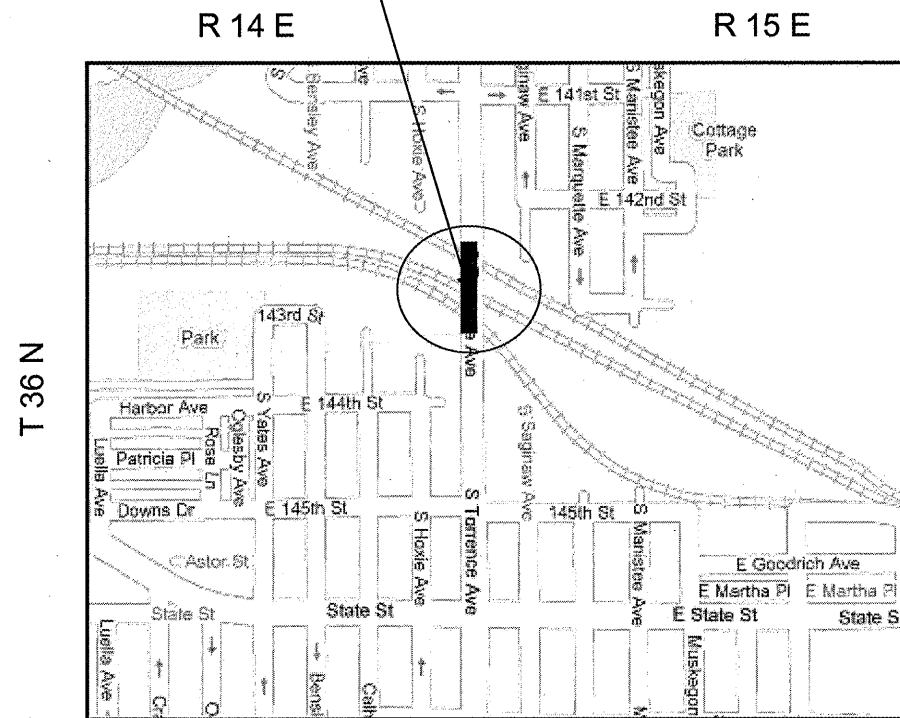
**LOCATION 1: TORRENCE AVE**  
2006 ADT = 12,800  
POSTED SPEED LIMIT = 40 MPH

**LOCATION 2: DEMPSTER ST**  
2007 ADT = 30,100  
POSTED SPEED LIMIT = 35 MPH

**I-94**  
2007 ADT = 161,000  
POSTED SPEED LIMIT = 55 MPH

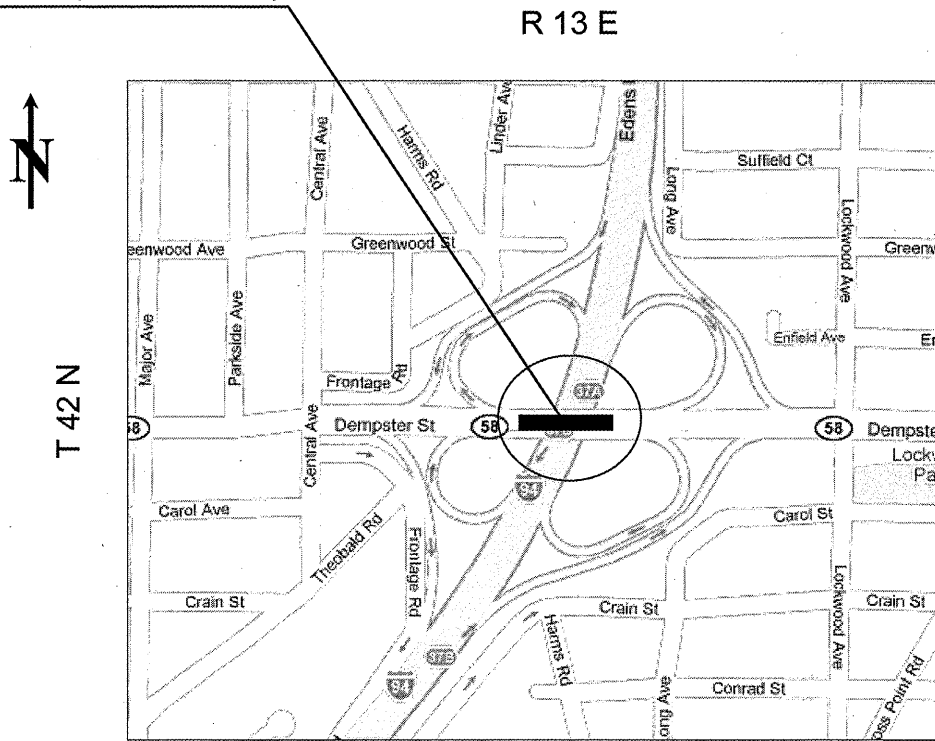
**VARIOUS ROUTES**  
LOCATION 1 : TORRENCE AVE OVER CSXT & IHB RR (SN 016-0935)  
LOCATION 2 : IL 58 (DEMPSTER ST) OVER FAI-94 (SN 016-0943)  
SECTION: 2009 - 074 I  
**EROSION CONTROL & BRIDGE SLOPEWALL REPAIR**  
**COOK COUNTY**  
C-91-821-09

LOCATION 1 (SN 016-0935)



THORNTON TOWNSHIP

LOCATION 2 (SN 016-0943)



NILES TOWNSHIP

PROJECT ENGINEER: ROBERT BORO (847) 705-4178  
PROJECT MANAGER: KEN ENG

CONTRACT 60H85

STATE OF ILLINOIS  
DEPARTMENT OF TRANSPORTATION  
DIVISION OF HIGHWAYS  
SUBMITTED: FEBRUARY 12, 2010  
Diana M. O'Keefe *gc*  
DEPUTY DIRECTOR OF HIGHWAYS, REGION ENGINEER  
March 19 2010  
Scott E. Stitt, P.E. *gc*  
ACTING ENGINEER OF DESIGN AND ENVIRONMENT  
March 19 2010  
Christine M. Reed *gc*  
DIRECTOR, DIVISION OF HIGHWAYS

**PRINTED BY THE AUTHORITY  
OF THE STATE OF ILLINOIS**

J.U.L.I.E. JOINT UTILITY LOCATION  
INFORMATION FOR EXCAVATION  
(800) 892 - 0123 OR 811