

STATE OF ILLINOIS
DEPARTMENT OF TRANSPORTATION
DIVISION OF HIGHWAYS

**PROPOSED
HIGHWAY PLANS**

FAU ROUTE 2744 / SHERIDAN ROAD

SECTION 113R-3-RS

PROJECT: ACM-2744(002)

MARTIN LUTHER KING DRIVE TO BUCKLEY ROAD

RESURFACING

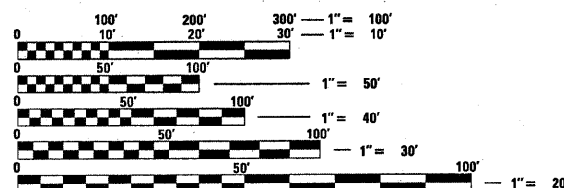
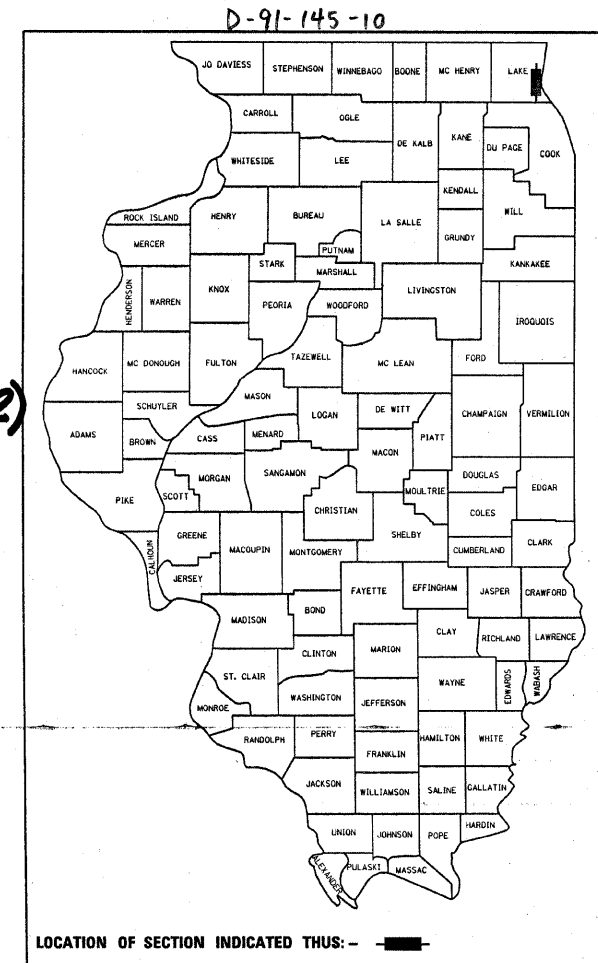
LAKE COUNTY

C-91-145-10

F.A.U. RTE.	SECTION	COUNTY	TOTAL SHEETS	SHEET NO.
2744	113R-3-RS	LAKE	23	1
		ILLINOIS	CONTRACT NO. 60J02	

FOR INDEX OF SHEETS, SEE SHEET NO. 2

IMPROVEMENT IS LOCATED
IN THE CITY OF NORTH CHICAGO



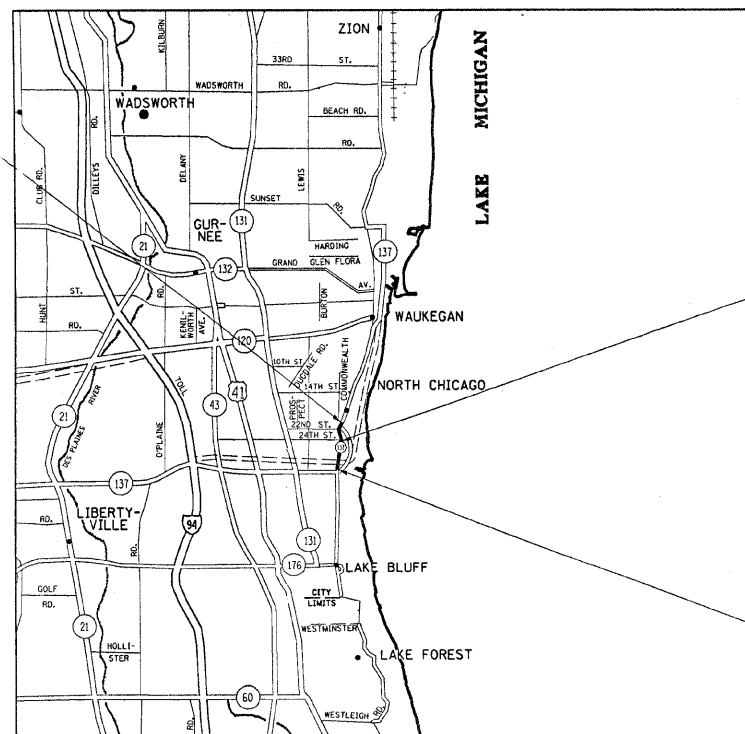
FULL SIZE PLANS HAVE BEEN PREPARED USING STANDARD ENGINEERING SCALES. REDUCED SIZED PLANS WILL NOT CONFORM TO STANDARD SCALES. IN MAKING MEASUREMENTS ON REDUCED PLANS, THE ABOVE SCALES MAY BE USED.

J.U.L.I.E.
JOINT UTILITY LOCATION INFORMATION FOR EXCAVATION
1-800-892-0123
OR 811

PROJECT ENGINEER: KARI SMITH (847)705-4437

PROJECT MANAGER: KEN ENG

CONTRACT NO. 60J02



IMPROVEMENT ENDS
STA. 44+00



OMISSION:
FROM STA 26 + 69.3
TO STA 30 + 61.0

TRAFFIC DATA

2006 ADT: 15,900

POSTED SPEED LIMIT: 35 MPH

IMPROVEMENT BEGINS
STA. 7+24.1

SHIELDS TOWNSHIP

GROSS & NET LENGTH OF IMPROVEMENT = 3,284 FT. = 0.622 MILE

STATE OF ILLINOIS
DEPARTMENT OF TRANSPORTATION
DIVISION OF HIGHWAYS

SUBMITTED JANUARY 22, 2010

Diana M. O'Keefe, PE
DEPUTY DIRECTOR OF HIGHWAYS, REGION ENGINEER

March 19, 2010

Scott E. Stitt, PE/EA
ACTING ENGINEER OF DESIGN AND ENVIRONMENT

March 19, 2010

Christine M. Reed/EA
DIRECTOR OF HIGHWAYS, CHIEF ENGINEER

PRINTED BY THE AUTHORITY
OF THE STATE OF ILLINOIS