

F.A.P. RTE.	SECTION	COUNTY	TOTAL SHEETS	SHEET NO.
557	128 RS-7	KANE	15	1
		ILLINOIS	CONTRACT NO. 60J56	

STATE OF ILLINOIS  
DEPARTMENT OF TRANSPORTATION  
DIVISION OF HIGHWAYS

**PROPOSED  
HIGHWAY PLANS**

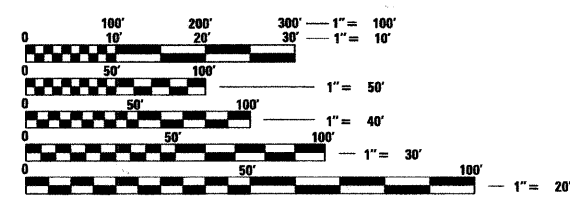
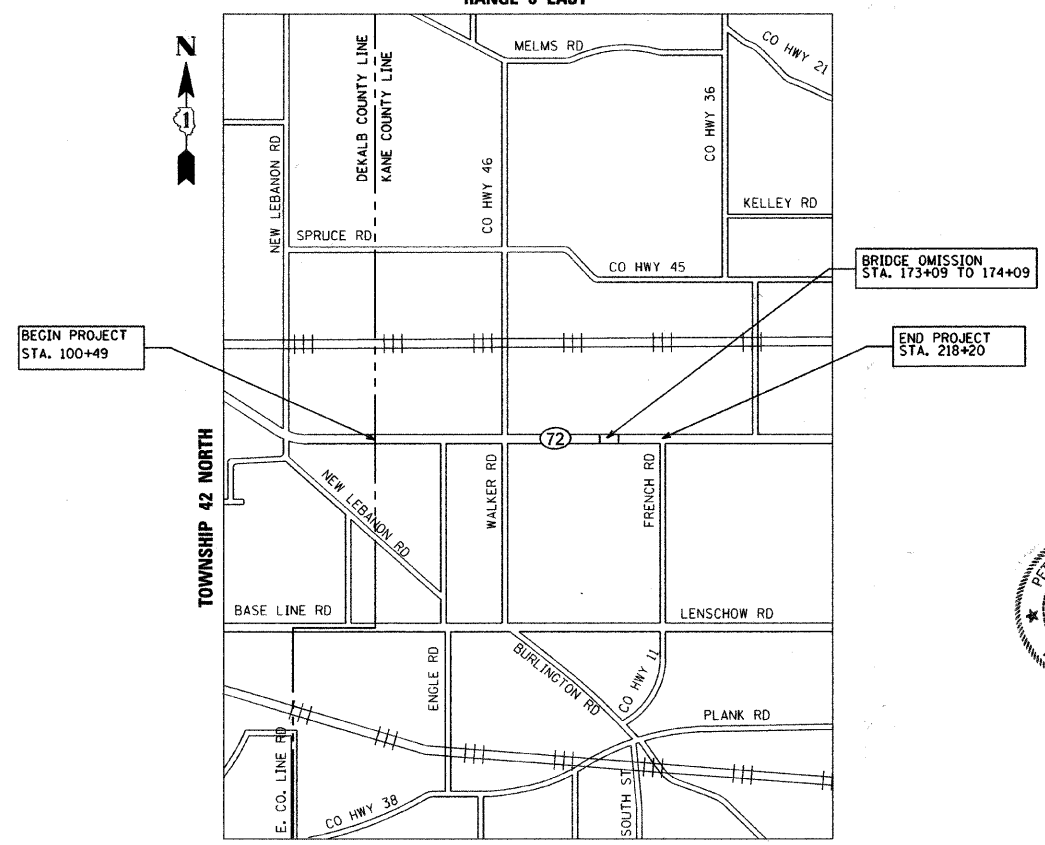
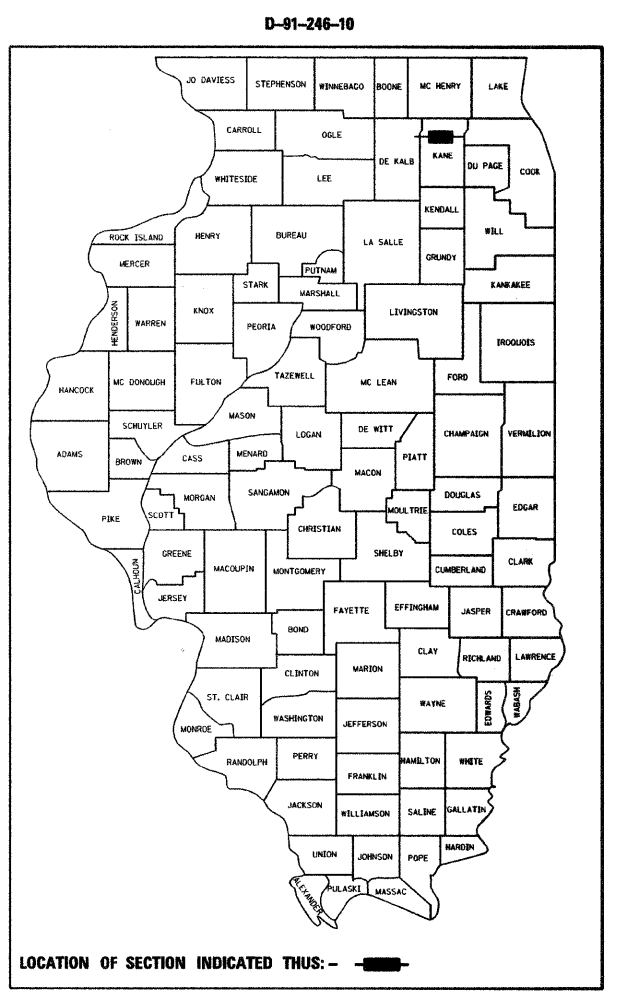
FAP ROUTE 557 (IL 72)  
SECTION 128 RS-7  
DEKALB COUNTY LINE TO FRENCH ROAD  
RESURFACING

KANE COUNTY  
C-91-246-10  
RANGE 6 EAST

FOR INDEX OF SHEETS, SEE SHEET NO. 2

TRAFFIC DATA  
EXISTING ADT = 5,500 TO 6,000 (2007)  
SPEED LIMIT = 45 - 55 MPH

THE IMPROVEMENT IS LOCATED WITHIN  
THE VILLAGE OF HAMPSHIRE



FULL SIZE PLANS HAVE BEEN PREPARED USING STANDARD ENGINEERING SCALES. REDUCED SIZED PLANS WILL NOT CONFORM TO STANDARD SCALES. IN MAKING MEASUREMENTS ON REDUCED PLANS, THE ABOVE SCALES MAY BE USED.

J.U.L.I.E.  
JOINT UTILITY LOCATION INFORMATION FOR EXCAVATION  
1-800-892-0123  
OR 811

PROJECT ENGINEER: PETER JOHNSTON (GRAEF) 773-399-0112  
PROJECT MANAGER: KEN ENG (IDOT) 847-705-4247

CONTRACT NO. 60J56

GROSS LENGTH = 11,771 FT. = 2.23 MILES  
NET LENGTH = 11,671 FT. = 2.21 MILES

**GRAEF** 8501 W. Higgins Road; Suite 280  
Chicago, Illinois 60631  
(773) 399-0112

*Peter Johnston*  
1-14-10  
PETER M. JOHNSTON  
062-047647  
REGISTERED PROFESSIONAL ENGINEER OF ILLINOIS  
Exp. 11-30-11

STATE OF ILLINOIS  
DEPARTMENT OF TRANSPORTATION  
DIVISION OF HIGHWAYS

SUBMITTED FEBRUARY 3, 2010  
Diana M. O'Neil  
DEPUTY DIRECTOR OF HIGHWAYS, REGION ENGINEER

March 19, 2010  
Scott E. Stitt, P.E.  
ASSISTING ENGINEER OF DESIGN AND ENVIRONMENT

March 19, 2010  
Christine M. Reed, JEA  
DIRECTOR OF HIGHWAYS, CHIEF ENGINEER

**PRINTED BY THE AUTHORITY  
OF THE STATE OF ILLINOIS**