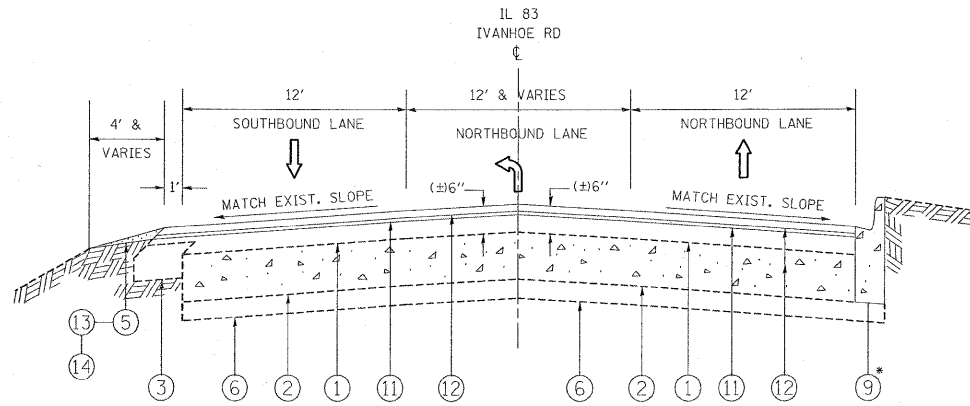


IL 83 (IVANHOE RD)
EXISTING TYPICAL SECTION
AT PETERSON ROAD (FACING NORTH)



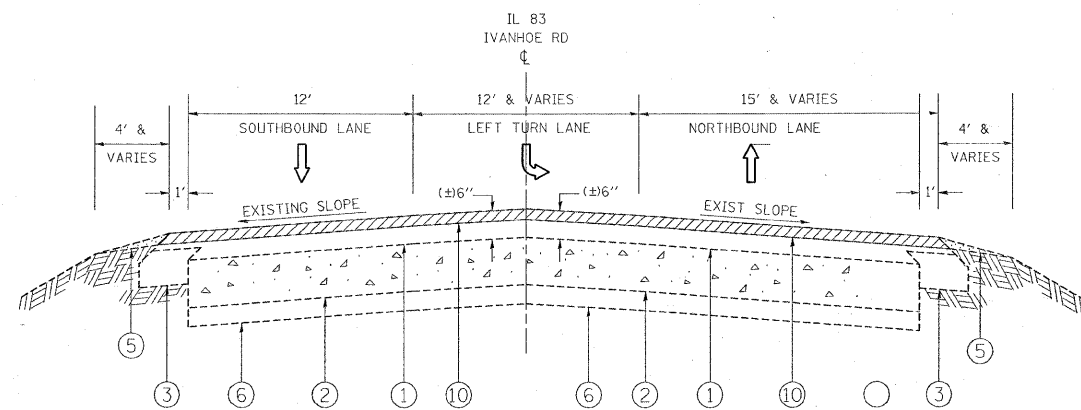
IL 83 (IVANHOE RD)
EXISTING TYPICAL SECTION
AT PETERSON ROAD (FACING NORTH)

LEGEND

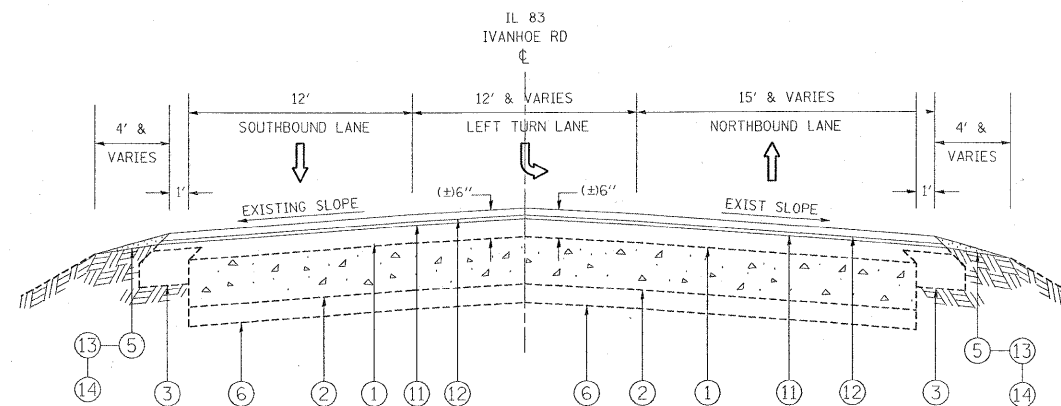
- ① EXISTING HMA SURFACING, (±) 6"
- ② EXISTING PCC PAVEMENT, (±) 9"
- ③ EXISTING HMA BASE COURSE WIDENING, (±) 9"
- ④ EXISTING HMA SHOULDER, (±) 6"
- ⑤ EXISTING AGGREGATE SHOULDER
- ⑥ EXISTING SUB-BASE GRANULAR MATERIAL, TYPE B, 4"
- ⑦ EXISTING COMB. CONC. CURB & GUTTER, TYPE B-6.24
- ⑧ EXISTING COMB. CONC. CURB & GUTTER, TYPE B-6.12
- ⑨ PROPOSED COMB. CONC. C&G REMOVAL AND REPLACEMENT
- ⑩ PROPOSED HMA SURFACE REMOVAL, 2-1/4"
- ⑪ PROPOSED POLYMERIZED LEVELING BINDER (MM), IL-4.75, N50, 3/4"
- ⑫ PROPOSED HMA SURFACE COURSE, MIX "D", N70, 1-1/2"
- ⑬ PROPOSED AGGREGATE WEDGE SHOULDER, TYPE B
- ⑭ PROPOSED GRADING AND SHAPING OF SHOULDERS

NOTE:

- * LOCATIONS TO BE DETERMINED IN THE FIELD BY THE ENGINEER
- " THE CONTRACTOR SHALL MILL FIRST PRIOR TO PATCHING".



IL 83 (IVANHOE RD)
EXISTING TYPICAL SECTION
AT PETERSON ROAD (FACING SOUTH)



IL 83 (IVANHOE RD)
EXISTING TYPICAL SECTION
AT PETERSON ROAD (FACING SOUTH)

FILE NAME =	USER NAME = galbannb	DESIGNED -	REVISED -	STATE OF ILLINOIS DEPARTMENT OF TRANSPORTATION	IL 83 (IVANHOE ROAD) EXISTING AND PROPOSED TYPICAL SECTIONS			F.A.P. RTE.	SECTION	COUNTY	TOTAL SHEETS	SHEET NO.
es:\piv\work\piv\dot\galbannb\10175346\DI2	910-sh-t-p\lans.dgn	DRAWN -	REVISED -		SCALE:	SHEET NO.	OF	SHEETS	STA.	LAKE	30	6
	PLOT SCALE = 5/8" = 1' / IN.	CHECKED -	REVISED -						TO STA.	CONTRACT NO. 60J59		
	PLOT DATE = 1/29/2010	DATE -	REVISED -							ILLINOIS FED. AID PROJECT		