

F.A.U. RTE.	SECTION	COUNTY	TOTAL SHEETS	SHEET NO.
2682	0102.1RS	COOK	19	1
FED. ROAD DIST. NO.	ILLINOIS	CONTRACT NO. 60J79		

STATE OF ILLINOIS  
DEPARTMENT OF TRANSPORTATION  
DIVISION OF HIGHWAYS  
**PROPOSED HIGHWAY PLANS**

**FAU ROUTE 2682 : McHENRY RD  
IL 83 (ELMHURST RD) TO IL 68 (DUNDEE RD)  
SECTION: 0102.1RS  
RESURFACING  
COOK COUNTY  
C-91-269-10**

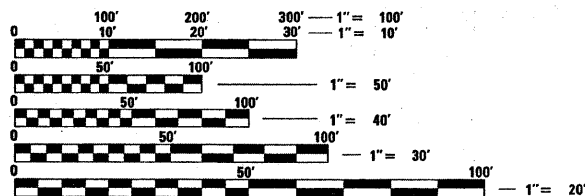
FOR INDEX OF SHEETS, SEE SHEET NO. 2

THE IMPROVEMENT IS LOCATED IN THE VILLAGE  
OF WHEELING

**TRAFFIC DATA**

ADT (2006) = 13400

POSTED SPEED LIMIT = 35 MPH



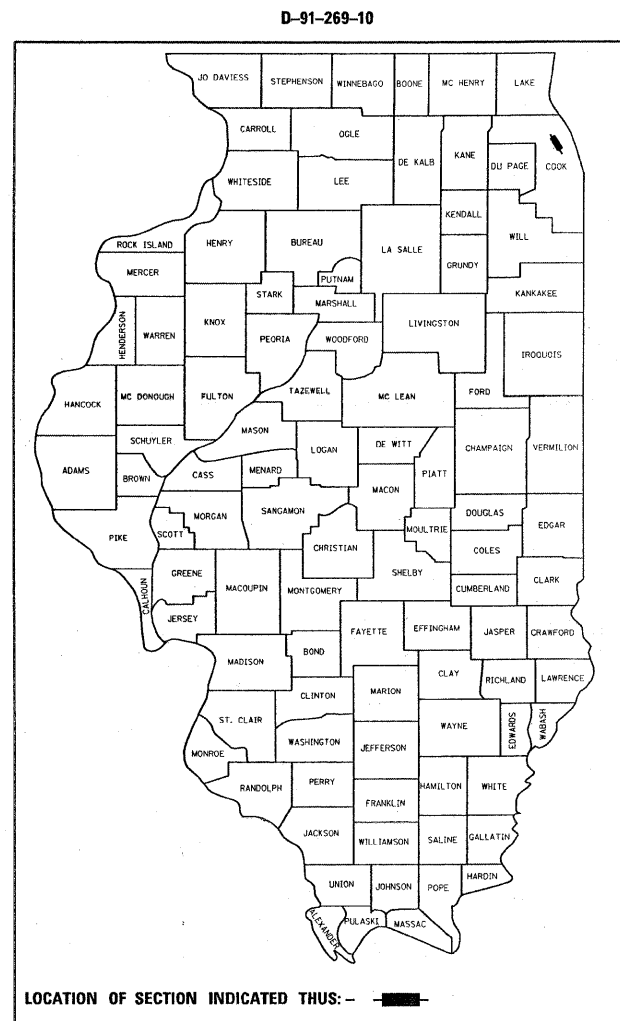
FULL SIZE PLANS HAVE BEEN PREPARED USING STANDARD ENGINEERING SCALES. REDUCED SIZED PLANS WILL NOT CONFORM TO STANDARD SCALES. IN MAKING MEASUREMENTS ON REDUCED PLANS, THE ABOVE SCALES MAY BE USED.

J.U.L.I.E.  
JOINT UTILITY LOCATION INFORMATION FOR EXCAVATION  
1-800-892-0123  
OR 811

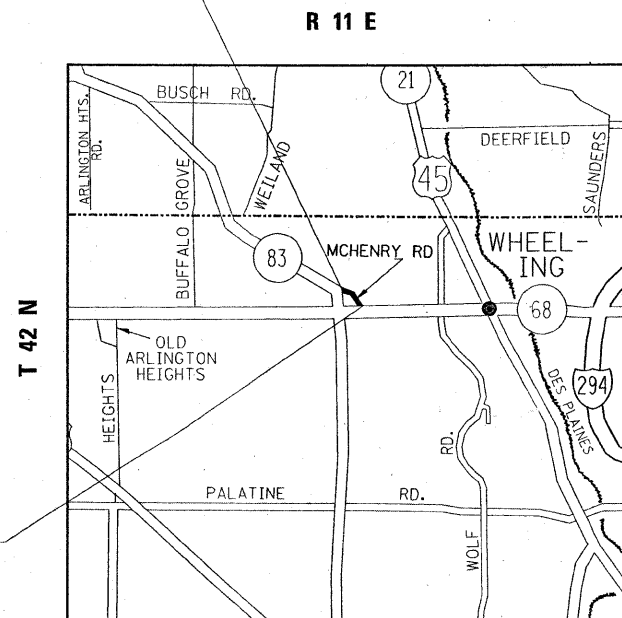
PROJECT ENGINEER ROBERT BORO (847)705-4178  
PROJECT MANAGER KEN ENG

CONTRACT NO. 60J79

NET & GROSS LENGTH OF PROJECT = 1569 FEET = 0.30 MILES



PROJECT BEGINS  
STA. 25+16.0



PROJECT ENDS  
STA. 40+85

WHEELING TOWNSHIP

STATE OF ILLINOIS  
DEPARTMENT OF TRANSPORTATION  
DIVISION OF HIGHWAYS

SUBMITTED FEBRUARY 3, 2010

*Diane M. O'Keefe*  
DEPUTY DIRECTOR OF HIGHWAYS, REGION ENGINEER

March 19, 2010  
*Scott E. Stiff P.E.*  
Acting ENGINEER OF DESIGN AND ENVIRONMENT

March 19, 2010  
*Christine M. Reed*  
DIRECTOR OF HIGHWAYS, CHIEF ENGINEER

PRINTED BY THE AUTHORITY  
OF THE STATE OF ILLINOIS