






LEGEND:

-  TREE REMOVAL
-  EXISTING RIGHT OF WAY
-  PROPOSED RIGHT OF WAY
-  PROPOSED TEMPORARY EASEMENT
-  FUTURE CONSTRUCTION LIMITS

FILE NAME =	DESIGNED - JMM	REVISED -
... \ADV_D162419-aht-rm14.dgn	DRAWN - I S	REVISED -
USER NAME = tblank	CHECKED - RMT	REVISED -
PLOT DATE = 2/25/2010	DATE - 2/25/2010	REVISED -

benesch

**STATE OF ILLINOIS
DEPARTMENT OF TRANSPORTATION**

**TREE REMOVAL PLAN
WIESBROOK RD**

SCALE: 1"=50' SHEET NO.14 OF 18 SHEETS STA. TO STA.

F.A.P. RTE.	SECTION	COUNTY	TOTAL SHEETS	SHEET NO.
365	(57,58 & 59)-1	DUPAGE	58	52
CONTRACT NO. 60K47			ILLINOIS FED. AID PROJECT	