

F.A.U. RTE.	SECTION	COUNTY	TOTAL SHEETS	SHEET NO.
2807	1617 RS-1	COOK	18	1
		ILLINOIS	CONTRACT NO. 62549	

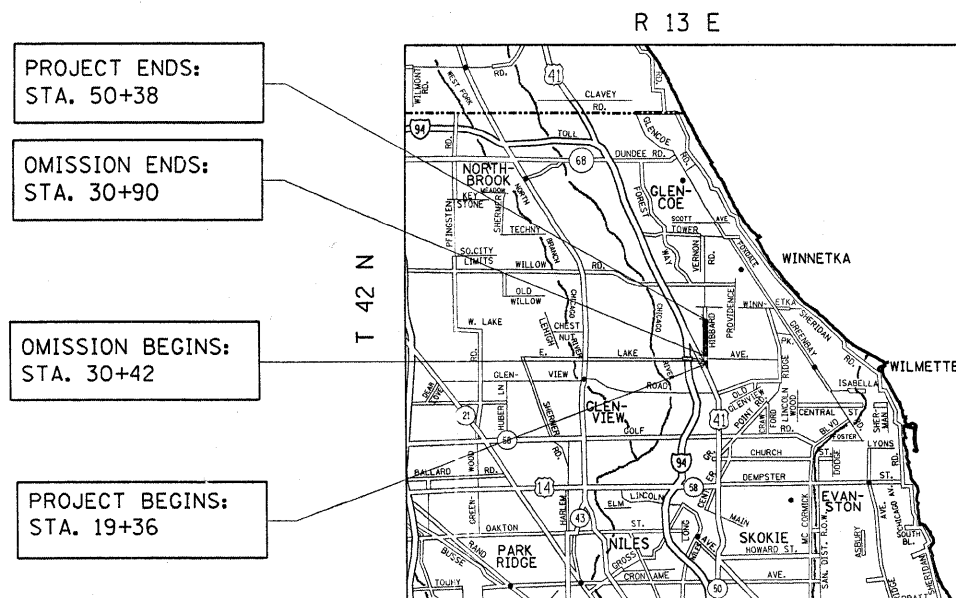
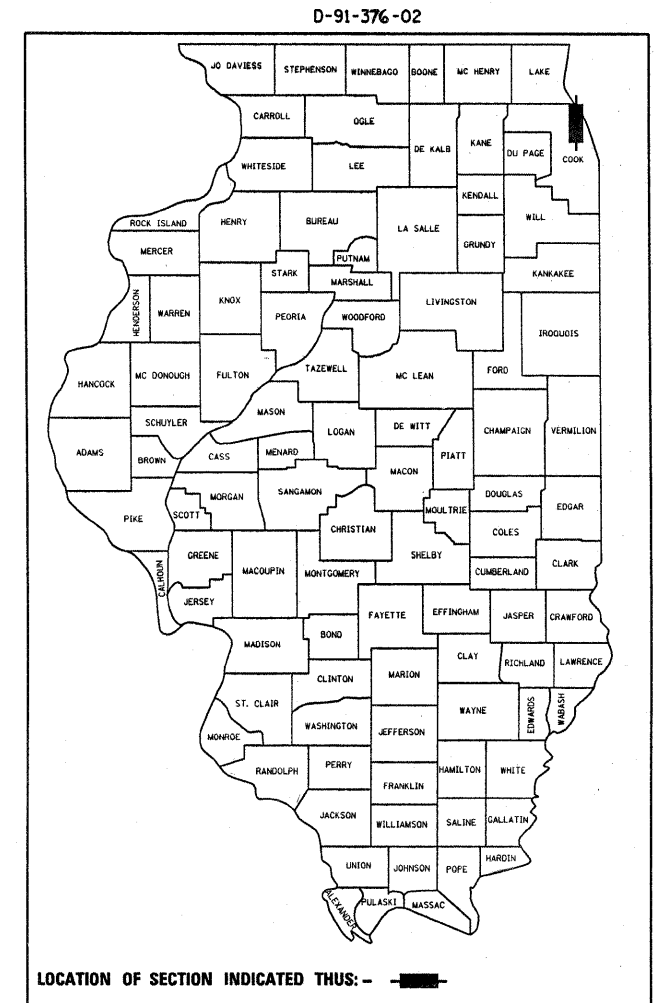
STATE OF ILLINOIS
DEPARTMENT OF TRANSPORTATION
DIVISION OF HIGHWAYS

**PROPOSED
HIGHWAY PLANS**

FAU ROUTE 2807 (HIBBARD ROAD)
US 41 TO ILLINOIS ROAD
SECTION 1617 RS-1
PROJECT: --
RESURFACING
COOK COUNTY
C-91-376-02

FOR INDEX OF SHEETS, SEE SHEET NO. 2

THE PROJECT IS LOCATED IN
THE VILLAGE OF WILMETTE
IN COOK COUNTY.



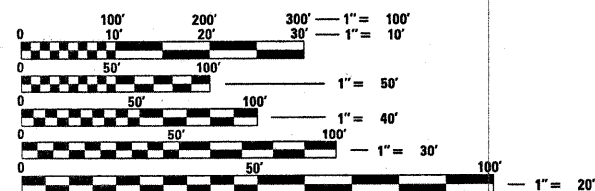
NEW TRIER TOWNSHIP

GROSS LENGTH = 3,102 FT. = 0.59 MILE
NET LENGTH = 3,054 = 0.58 MILE



TRAFFIC DATA

2006 ADT = 8,100
POSTED SPEED LIMIT= 30-45 MPH



FULL SIZE PLANS HAVE BEEN PREPARED USING STANDARD ENGINEERING SCALES. REDUCED SIZED PLANS WILL NOT CONFORM TO STANDARD SCALES. IN MAKING MEASUREMENTS ON REDUCED PLANS, THE ABOVE SCALES MAY BE USED.

J.U.L.I.E.
JOINT UTILITY LOCATION INFORMATION FOR EXCAVATION
1-800-892-0123
OR 811

PROJECT ENGINEER: KARI SMITH (847) 705-4437
PROJECT MANAGER: KEN ENG

CONTRACT NO. 62549

STATE OF ILLINOIS
DEPARTMENT OF TRANSPORTATION
DIVISION OF HIGHWAYS

SUBMITTED FEBRUARY 1, 2010

Diane M. O'Keefe DEPUTY DIRECTOR OF HIGHWAYS, REGION ENGINEER
April 9, 2010

Scott E. Stith, P.E. ENGINEER OF DESIGN AND ENVIRONMENT
Acting
April 9, 2010

Christine M. Reed DIRECTOR OF HIGHWAYS, CHIEF ENGINEER

PRINTED BY THE AUTHORITY
OF THE STATE OF ILLINOIS