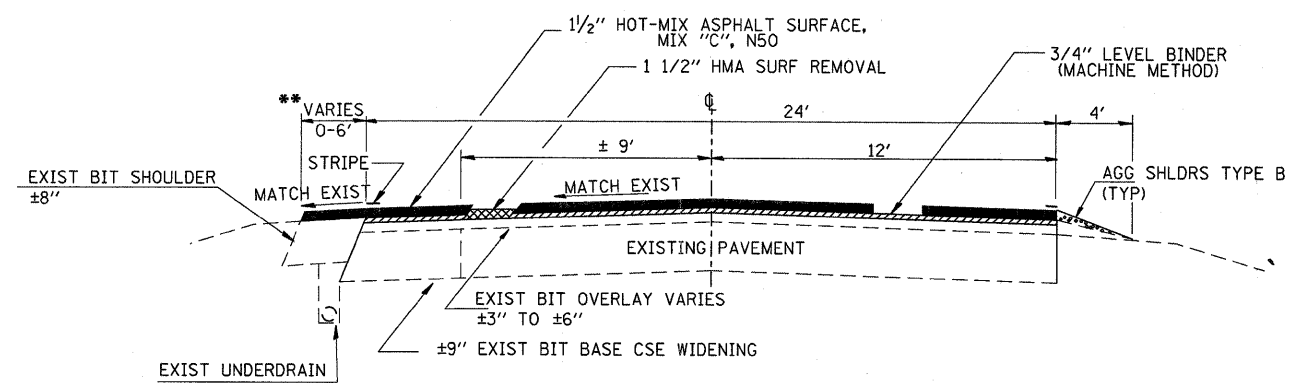


**TYPICAL SECTION**

STA. 453+48 TO STA. 480+87  
 STA. 499+97 TO STA. 615+52

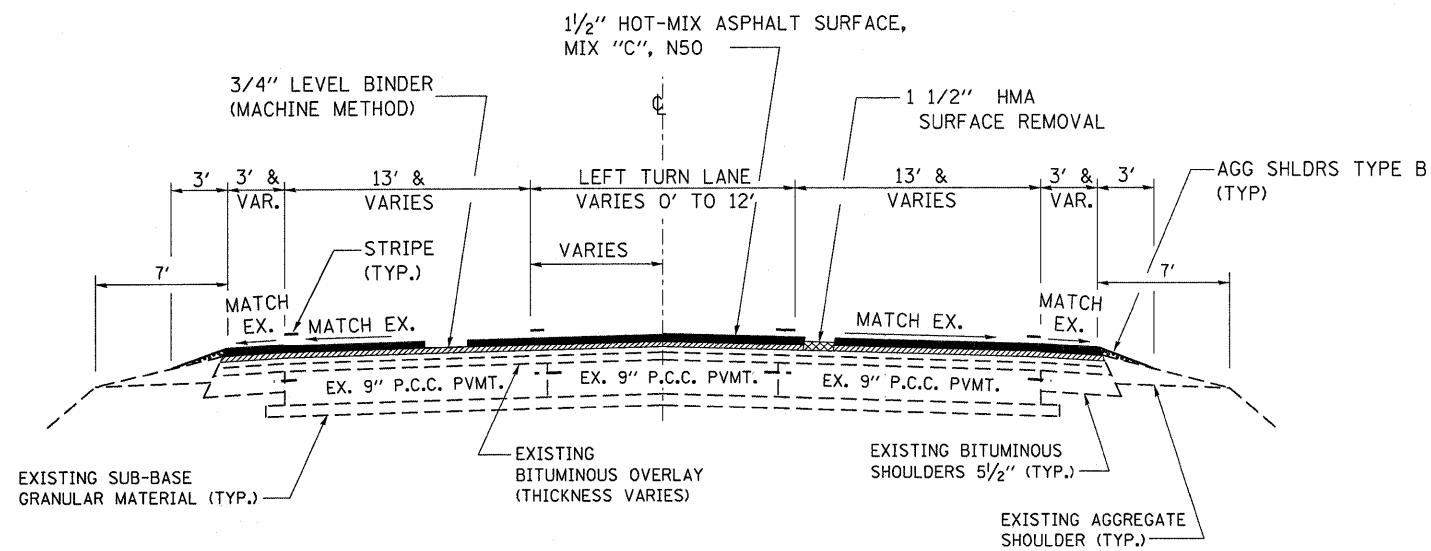


**TYPICAL SECTION**

\*\* STA. 480+87 TO STA. 499+97 - 2' RT & LT

	POLYMERIZED HMA LEVEL BINDER	HMA SURFACE
PG GRADE	SBS PG 70-22	PG 64-22
DESIGN AIR Voids	4.0% @ N50	4.0% @ N50
MIXTURE COMPOSITION	IL 4.75	IL 12.5 OR IL 9.5
FRICTION AGGREGATE		MIXTURE C
DENSITY CONTROL LIMITS	CORES	CORRELATION

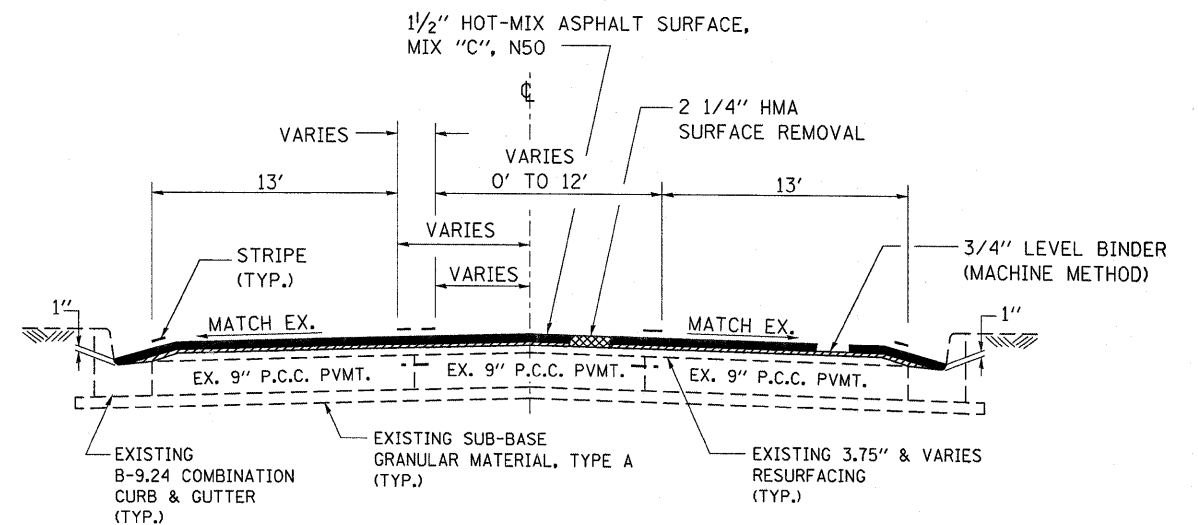
\*\* IF RAP OPTION IS SELECTED, THE ASPHALT CEMENT GRADE MAY NEED TO BE ADJUSTED. THIS WILL BE DETERMINED BY THE ENGINEER.



**TYPICAL SECTION**

(FACING TOWARD INTERSECTION)

STA. 615+52 TO 618+94.46  
 STA. 623+99.94 TO 628+50



**TYPICAL SECTION**

IL 178 AND IL 71  
 (FOUR LEGS FACING TOWARD INTERSECTION)

STA. 997+70.63 TO STA. 1001+29.02 LEFT SIDE (IL 178)  
 STA. 997+71.21 TO STA. 1001+22.10 RIGHT SIDE (IL 178)

STA. 620+40.53 TO STA. 622+71.62 RIGHT SIDE (IL 71)  
 STA. 618+94.46 TO STA. 623+99.39 LEFT SIDE (IL 71)

FILE NAME =	USER NAME = braboypc	DESIGNED -	REVISED -
ca:\pwwork\pwwid01\BRABOYPC\0118938\DET	RLS.dgn	DRAWN -	REVISED -
	PLOT SCALE = 50.0000' / IN.	CHECKED -	REVISED -
	PLOT DATE = Dec 28, 2009 - 05:45:42 PM	DATE -	REVISED -

STATE OF ILLINOIS  
 DEPARTMENT OF TRANSPORTATION

**TYPICAL SECTIONS**

SCALE: \_\_\_\_\_ SHEET NO. \_\_\_ OF \_\_\_ SHEETS STA. \_\_\_\_\_ TO STA. \_\_\_\_\_

F.A.P. RTE.	SECTION	COUNTY	TOTAL SHEETS	SHEET NO.
627	(1R,B,L,M)RS-3	LASALLE	10	4
CONTRACT NO. 66597				
ILLINOIS FED. AID PROJECT				