

INDEX OF SHEETS

- 1 COVER SHEET
- 2 GENERAL NOTES
- 3-4 SUMMARY OF QUANTITIES
- 5-9 TYPICAL SECTIONS
- 10-15 SCHEDULES OF QUANTITIES
- 16 BUTT-JOINT & MILLING TRANSITION DETAILS
- 17 SHOULDER & RUMBLE STRIP DETAILS
- 18-20 ENTRANCE AND SIDEROAD DETAILS
- 21-36 PLAN SHEETS
- 37 PLAN AND PROFILE SHEET
- 38 IL 104 & 10TH STREET INTERSECTION
- 39-40 WIDTH RESTRICTION-SIGNING DETAILS
- 41-49 MAINTENANCE OF TRAFFIC & STAGING PLANS
- 50-52 BRIDGE APPROACH PAVEMENT DETAILS
- 53 BAR SPLICER DETAILS
- 54-59 CROSS SECTIONS
- 60-62 BRIDGE APPROACH PAVEMENT STANDARD 420401-01
- 62A- SIDEWALK DETAILS

LIST OF STANDARDS

000001-05	701301-03
280001-05	701306-02
424001-05	701311-03
442201-03	701316-04
606001-04	701326-03
630001-08	701501-05
630301-05	701801-04
631032-05	701901-01
635006-03	780001-02
635011-02	781001-03
701001-02	
701006-03	
701201-03	

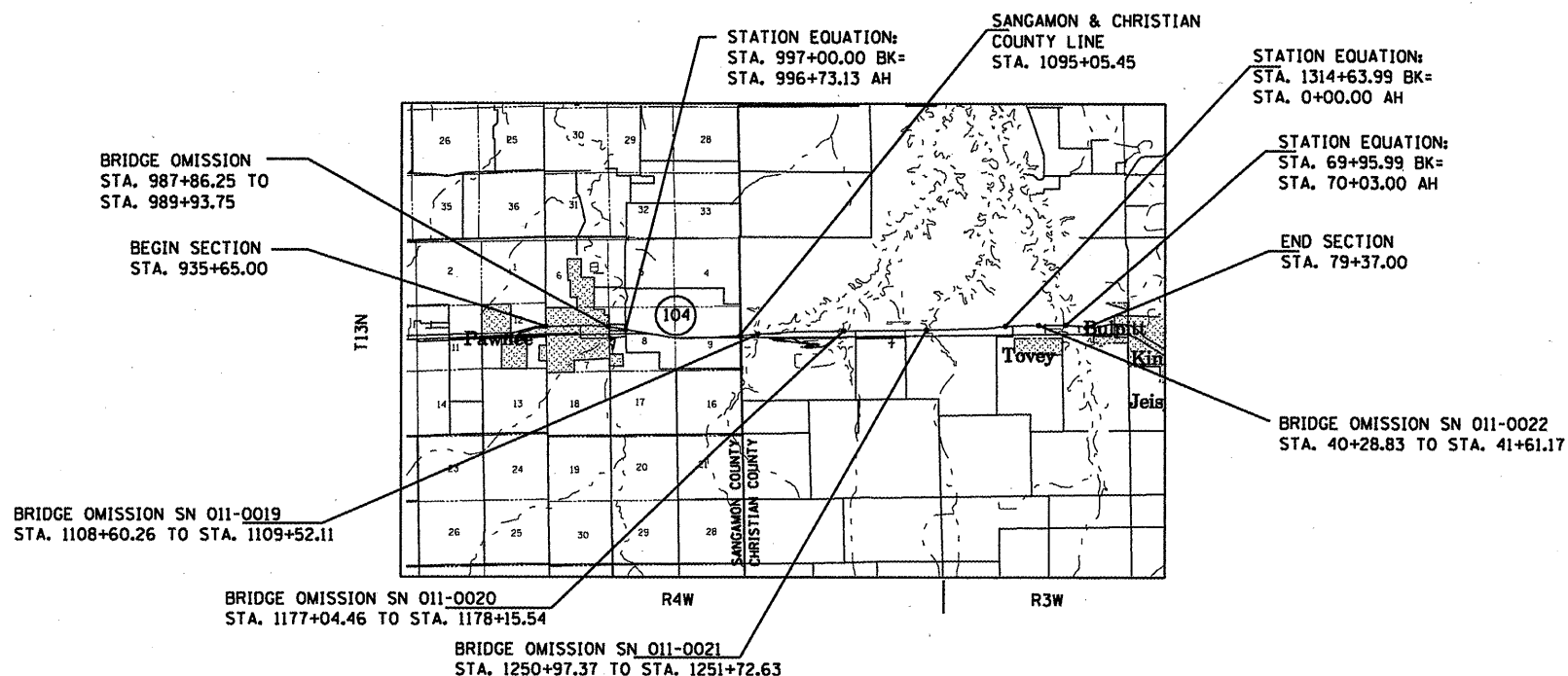
STATE OF ILLINOIS
DEPARTMENT OF TRANSPORTATION
DIVISION OF HIGHWAYS

PROPOSED
HIGHWAY PLANS

FAP ROUTE 753 (IL 104)
SECTION 141 RS-6 & 142 RS-6

RESURFACING & MILLED RUMBLE STRIP
SANGAMON AND CHRISTIAN COUNTIES

C-96-134-10



LOCATION MAP

SANGAMON COUNTY GROSS LENGTH = 15967.32 FT. = 3.024 MILES
 SANGAMON COUNTY NET LENGTH = 15759.82 FT. = 2.985 MILES
 CHRISTIAN COUNTY GROSS LENGTH = 29888.53 FT. = 5.661 MILES
 CHRISTIAN COUNTY NET LENGTH = 29478.00 FT. = 5.583 MILES
 PROJECT GROSS LENGTH = 45855.85 FT. = 8.685 MILE
 PROJECT NET LENGTH = 45237.82 FT. = 8.568 MILE

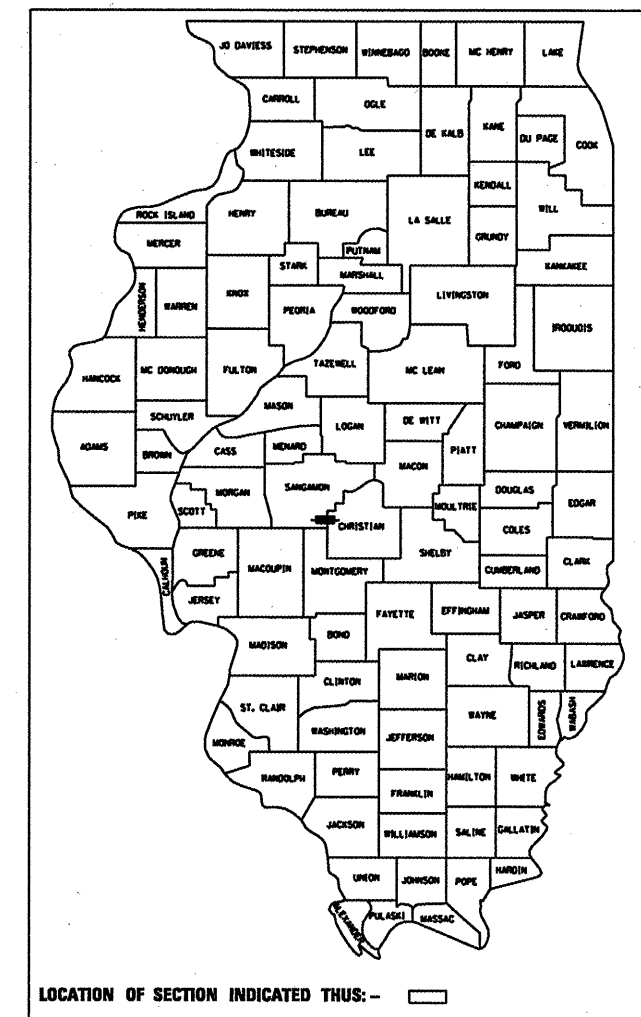
HIGHWAY CLASSIFICATION=MINOR ARTERIAL (NON URBAN)	
CHRISTIAN COUNTY	SANGAMON COUNTY
ADT: 3153 (YR 2009) : 3850 (YR 2032)	ADT: 4250 (YR 2009) : 5100 (YR 2032)
MU=5.0%	MU=5.6%
SU=5.0%	SU=10.3%

F.A.P. RTE.	SECTION	COUNTY	TOTAL SHEETS	SHEET NO.
753	141RS-6&142RS-6		62	1
ILLINOIS CONTRACT NO. 72B13				

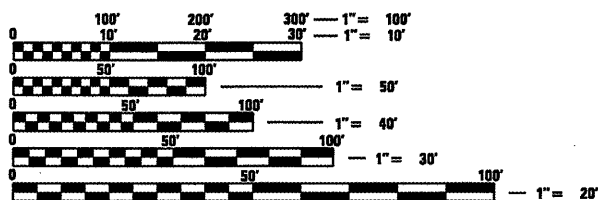
* SANGAMON, CHRISTIAN

D-96-541-07

**62+6=68*



LOCATION OF SECTION INDICATED THUS: - [rectangle]



FULL SIZE PLANS HAVE BEEN PREPARED USING STANDARD ENGINEERING SCALES. REDUCED SIZED PLANS WILL NOT CONFORM TO STANDARD SCALES. IN MAKING MEASUREMENTS ON REDUCED PLANS, THE ABOVE SCALES MAY BE USED.

J.U.L.I.E.
 JOINT UTILITY LOCATION INFORMATION FOR EXCAVATION
 1-800-892-0123
 OR 811

PROJECT ENGINEER: SAL MADONIA 217-782-4761
 PROJECT MANAGER: KEN ANDERSON 217-524-7546

CONTRACT NO. 72B13

STATE OF ILLINOIS
 DEPARTMENT OF TRANSPORTATION
 DIVISION OF HIGHWAYS

SUBMITTED *February 4, 2010*
Res. 2.0man
 DEPUTY DIRECTOR OF HIGHWAYS, REGION ENGINEER

March 19, 2010
Scott E. Stitt, P.E.
 ENGINEER OF DESIGN AND ENVIRONMENT

March 19, 2010
Christine M. Reed
 DIRECTOR OF HIGHWAYS/CHIEF ENGINEER

PRINTED BY THE AUTHORITY
OF THE STATE OF ILLINOIS