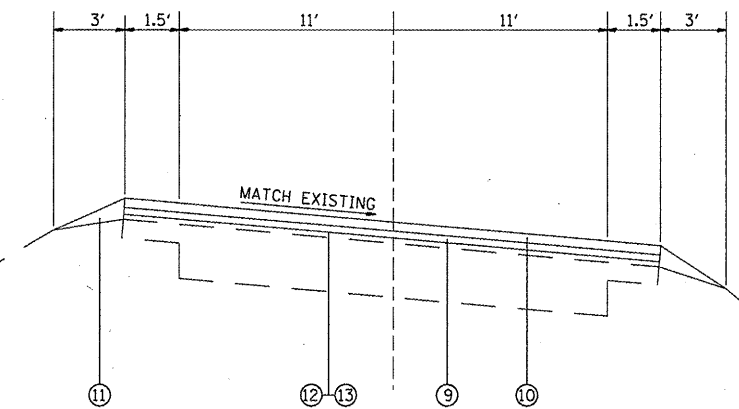


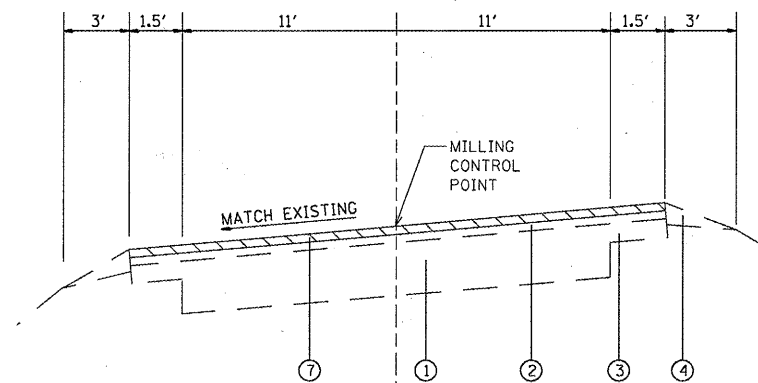
EXISTING
SUPERELEVATED SECTION
STA. 5+49 TO STA. 10+65.7
STA. 110+19 TO STA. 115+66.3



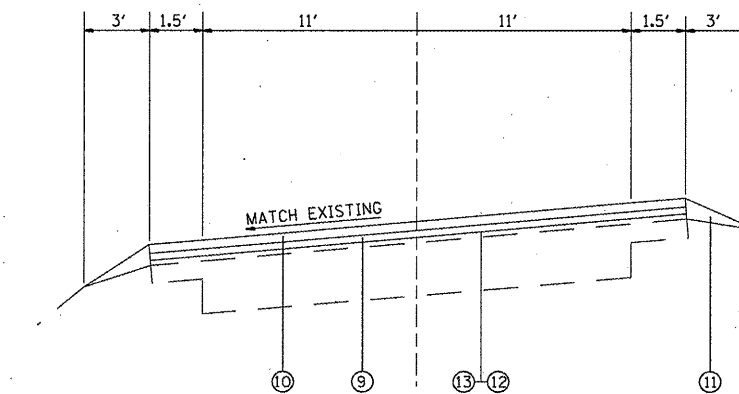
PROPOSED
SUPERELEVATED SECTION
STA. 5+49 TO STA. 10+65.7
STA. 110+19 TO STA. 115+66.3

- LEGEND**
- ① EXISTING PCC PAVEMENT
 - ② EXISTING HMA OVERLAY
 - ③ EXISTING HMA SAFETY SHOULDER
 - ④ EXISTING AGGREGATE SHOULDER WEDGE
 - ⑤ EXISTING GUTTER
 - ⑥ EXISTING CONCRETE SHOULDER
 - ⑦ PROPOSED HMA SURFACE REMOVAL, 3/4"
 - ⑧ PROPOSED HMA SURFACE REMOVAL, 1"
 - ⑨ PROPOSED HMA LEVELING BINDER (MACHINE METHOD), 3/4"
 - ⑩ PROPOSED HMA SURFACE CSE., 1 1/2"
 - ⑪ PROPOSED AGGREGATE WEDGE SHOULDER, TYPE B
 - ⑫ PROPOSED BITUMINOUS MATERIAL (PRIME COAT)
 - ⑬ PROPOSED AGGREGATE (PRIME COAT)
 - ⑭ PROPOSED TYPE B GUTTER
 - ⑮ EXISTING CONCRETE BRIDGE DECK
 - ⑯ EXISTING HMA WEARING SURFACE
 - ⑰ PROPOSED HMA SURFACE REMOVAL 1 1/2"
 - ⑱ PROPOSED AGGREGATE BASE CSE, T-B
 - ⑲ PROPOSED FURNISHED EXCAVATION

NOTE: EXISTING SUPERELEVATIONS AND SUPERELEVATION TRANSITIONS SHALL BE MAINTAINED



EXISTING
SUPERELEVATED SECTION
STA. 118+26.5 TO STA. 121+21.7
STA. 126+83.2 TO STA. 144+47.4
STA. 144+57.1 TO STA. 147+77.9
STA. 154+43.1 TO STA. 157+91.6
STA. 162+01.2 TO STA. 166+31.8
STA. 174+91.2 TO STA. 179+39.5
STA. 182+06.5 TO STA. 186+23.1
STA. 191+48.8 TO STA. 197+28



PROPOSED
SUPERELEVATED SECTION
STA. 118+26.5 TO STA. 121+21.7
STA. 126+83.2 TO STA. 144+47.4
STA. 144+57.1 TO STA. 147+77.9
STA. 154+43.1 TO STA. 157+91.6
STA. 162+01.2 TO STA. 166+31.8
STA. 174+91.2 TO STA. 179+39.5
STA. 182+06.5 TO STA. 186+23.1
STA. 191+48.8 TO STA. 197+28

| | | | | | | | | | | |
|-------------|----------------------|----------------|---------------|---|--------------------------------------|---|--------------------|--------|-----------------|--------------|
| FILE NAME = | USER NAME = #USER# | DESIGNED - --- | REVISED - --- | STATE OF ILLINOIS DEPARTMENT OF TRANSPORTATION | TYPICAL SECTIONS - LOCATION 1 | F.A.S. RTE. | SECTION | COUNTY | TOTAL SHEETS | SHEET NO. |
| #FILE# | | DRAWN - --- | REVISED - --- | | | • (28,29)RS-4, 3ORS-1 | MARION | 21 | 8 | |
| | PLOT SCALE = #SCALE# | CHECKED - --- | REVISED - --- | | | • FAS 1791/FAU 8625/SBI 2C | CONTRACT NO. 76D78 | | | |
| | PLOT DATE = #DATE# | DATE - --- | REVISED - --- | | | FED. ROAD DIST. NO. ILLINOIS FED. AID PROJECT | | | | |
| | | | | SCALE: ----- | SHEET NO. ___ OF ___ SHEETS | STA. ----- TO STA. ----- | | | | |