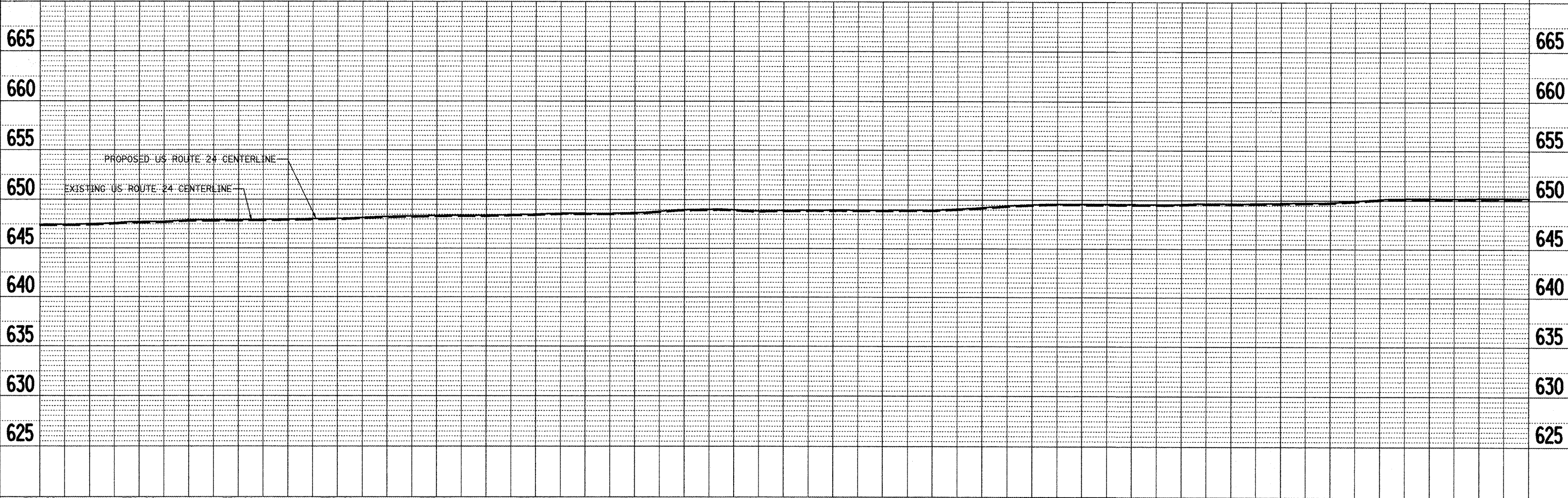
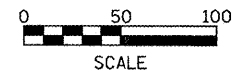
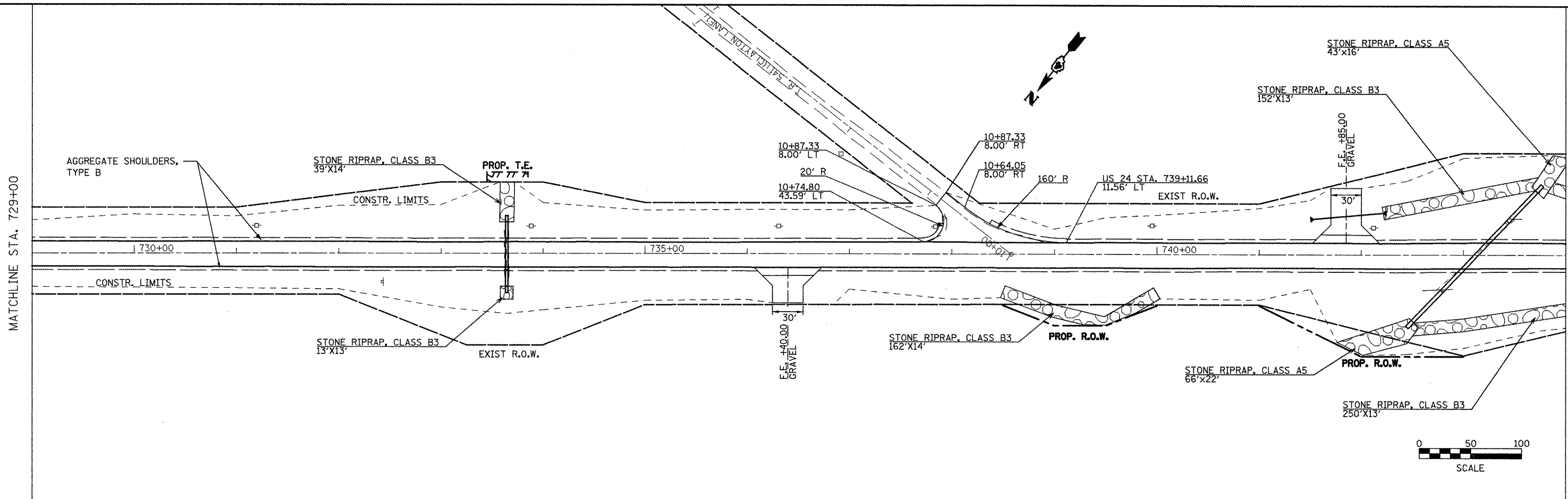


DATE: _____
 BY: _____
 SURVEYED: _____
 ALIGNED: _____
 CHECKED: _____
 RT. OF WAY: _____
 PLAN: _____
 NOTE BOOK: _____
 NO.: _____

DATE: _____
 BY: _____
 SURVEYED: _____
 GRADES: _____
 CHECKED: _____
 S.M. NOTED: _____
 PROFILE: _____
 NOTE BOOK: _____
 NO.: _____



FILE NAME = plan01.dgn	USER NAME = jochumsjg	DESIGNED - KJH	REVISED -	STATE OF ILLINOIS DEPARTMENT OF TRANSPORTATION	PLAN AND PROFILE	F.A.P. RTE. 317	SECTION 16W-2,RS-4;17W-1,RS-3	COUNTY FULTON	TOTAL SHEETS 24	SHEET NO. 47		
PLT SCALE = 100.0000' / IN.	CHECKED - KJH	DRAWN - JGJ	REVISED -			SCALE:	SHEET NO. 5 OF 14 SHEETS	STA. 729+00	TO STA. 744+00	CONTRACT NO. 88703		
PLT DATE = 3/12/2010	DATE -	CHECKED -	REVISED -			FED. ROAD DIST. NO. ILLINOIS FED. AID PROJECT						