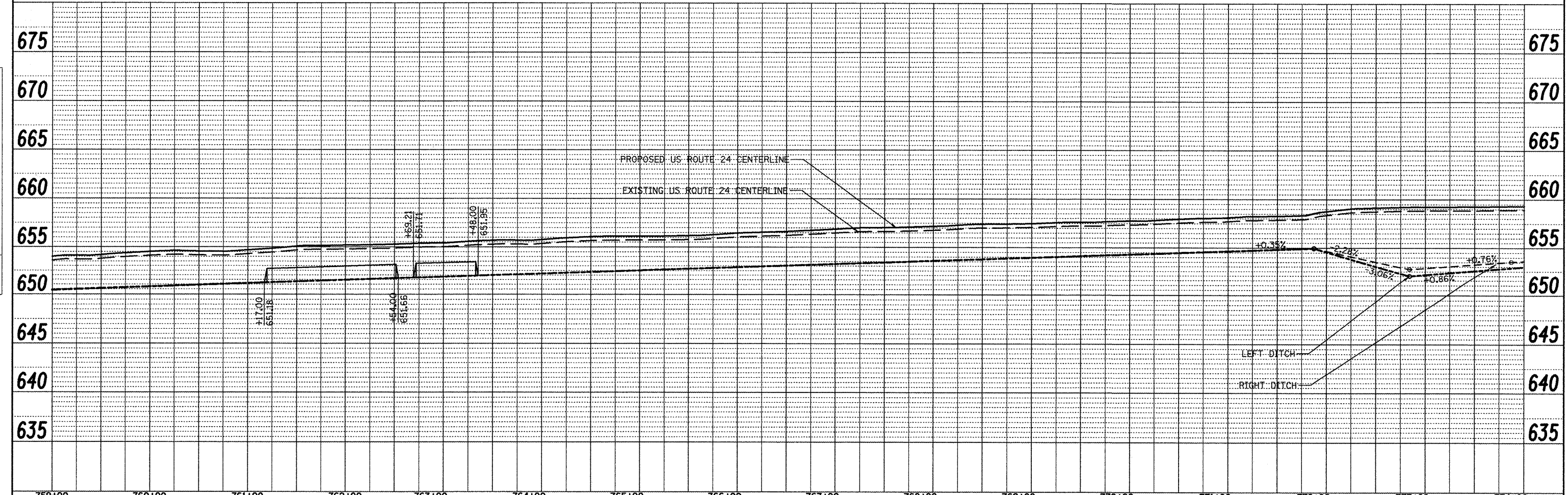
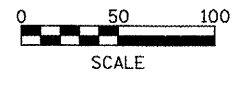



DATE	
BY	
PLAN	
SUBMITTED	
PLOTTED	
NOTED	
NO. _____	
FILE NAME	

DATE	
BY	
PROFILE	
SUBMITTED	
PLOTTED	
NOTED	
NO. _____	
FILE NAME	



FILE NAME = planbl.dgn	USER NAME = jochuma.jg	DESIGNED - KJH	REVISED -	<b>STATE OF ILLINOIS DEPARTMENT OF TRANSPORTATION</b>	<b>DRAINAGE AND UTILITIES</b>	F.A.P. RTE. 317	SECTION 16W-2,RS-4;17W-1,RS-3	COUNTY FULTON	TOTAL SHEETS 246	SHEET NO. 74	
PLOT SCALE = 1/8" = 100.0000' / IN.	DRAWN - JGJ	REVISED -	SCALE: 1" = 100.0000'			SHEET NO. 7 OF 14 SHEETS	STA. 759+00 TO STA. 774+00	FED. ROAD DIST. NO. ILLINOIS FED. AID PROJECT	CONTRACT NO. 88703		
PLOT DATE = 3/19/2010	CHECKED - KJH	REVISED -									
	DATE -	REVISED -									