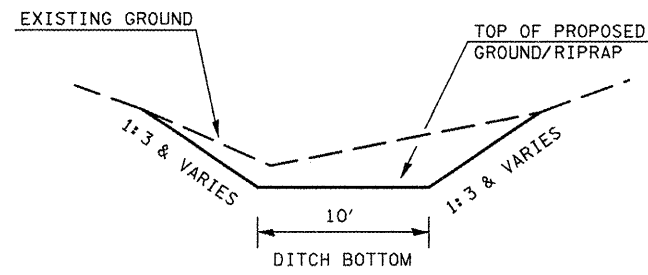
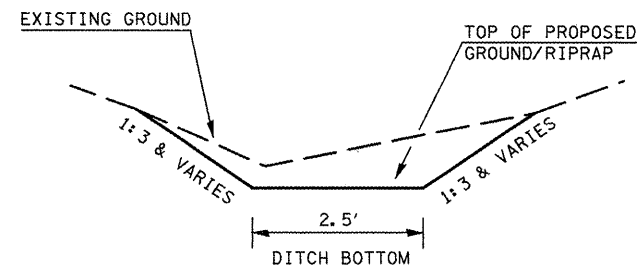


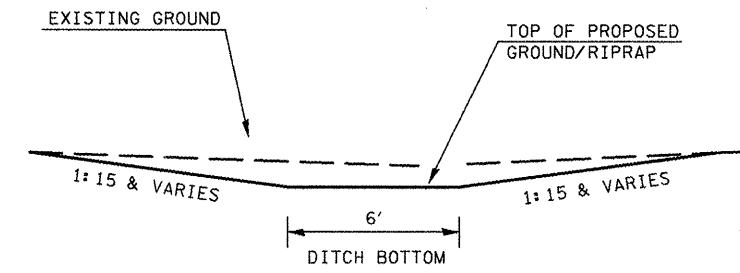
674+01 UPSTREAM & DOWNSTREAM



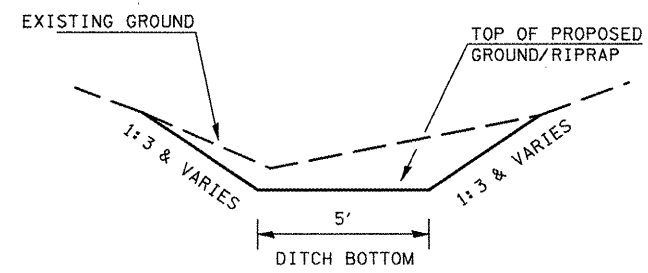
733+64.5 DOWNSTREAM



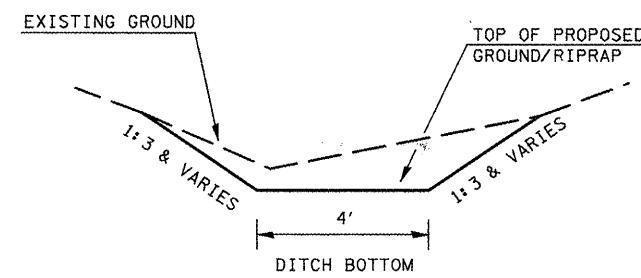
772+96.50 DOWNSTREAM WATERWAY SECTION



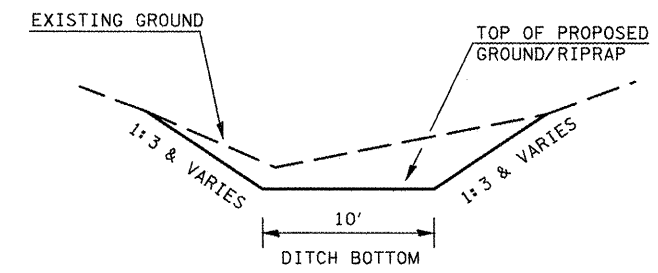
682+90.81 DOWNSTREAM



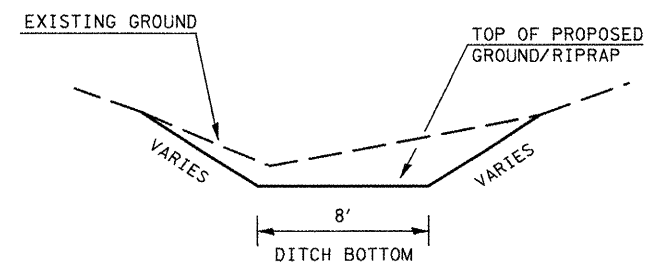
743+43.30 UPSTREAM & DOWNSTREAM



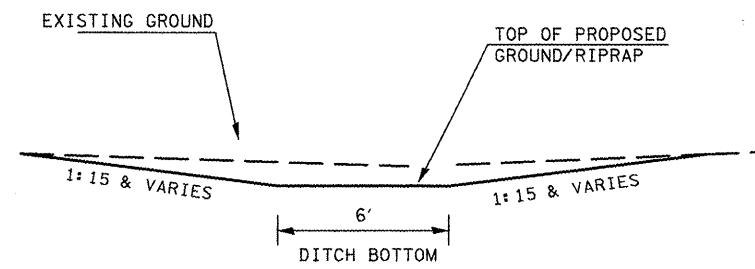
793+46 UPSTREAM & DOWNSTREAM



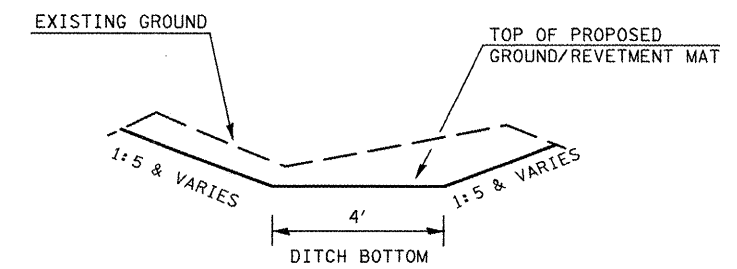
705+03 UPSTREAM & DOWNSTREAM



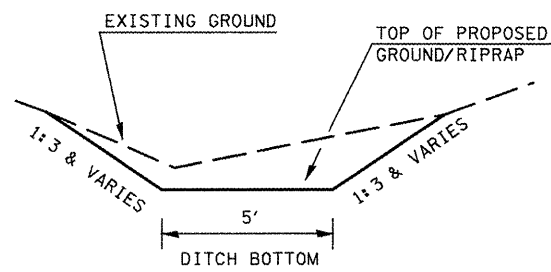
752+63 DOWNSTREAM WATERWAY SECTION



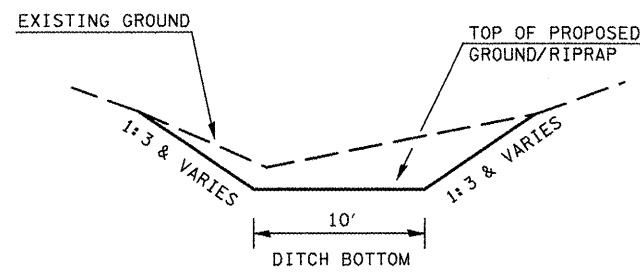
828+50 UPSTREAM & DOWNSTREAM WATERWAY SECTIONS



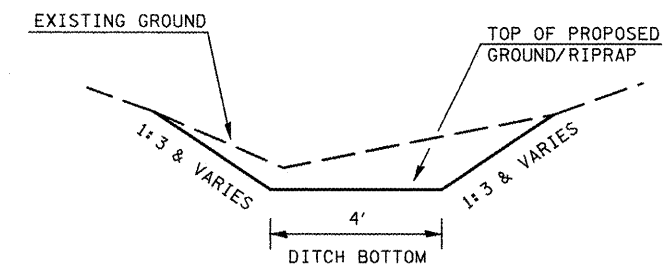
715+46.82 UPSTREAM



714+81.46 DOWNSTREAM



864+33 DOWNSTREAM



| | | | |
|--------------------------------------|------------------------|----------------|-----------|
| FILE NAME = miscellaneous_sheets.dgn | USER NAME = jochums.jg | DESIGNED - KJH | REVISED - |
| | | DRAWN - JGJ | REVISED - |
| | | CHECKED - KJH | REVISED - |
| | | DATE - | REVISED - |
| | | | |

**STATE OF ILLINOIS
DEPARTMENT OF TRANSPORTATION**

WATERWAY TYPICAL SECTIONS

SCALE: SHEET NO. 1 OF 1 SHEETS STA. TO STA.

| | | | | |
|---|-----------------------|--------|--------------------|-----------|
| F.A.P. RTE. | SECTION | COUNTY | TOTAL SHEETS | SHEET NO. |
| 317 | 16W-2,RS-4+17W-1,RS-3 | FULTON | 240 | 123 |
| FED. ROAD DIST. NO. ILLINOIS FED. AID PROJECT | | | CONTRACT NO. 88703 | |