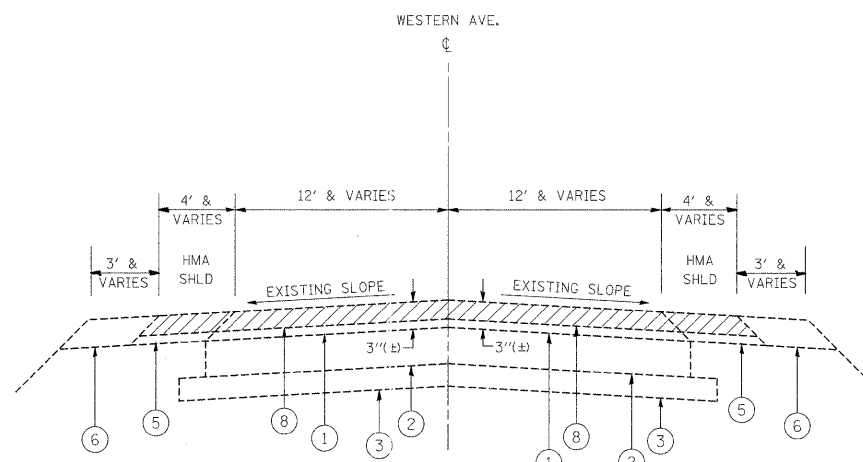


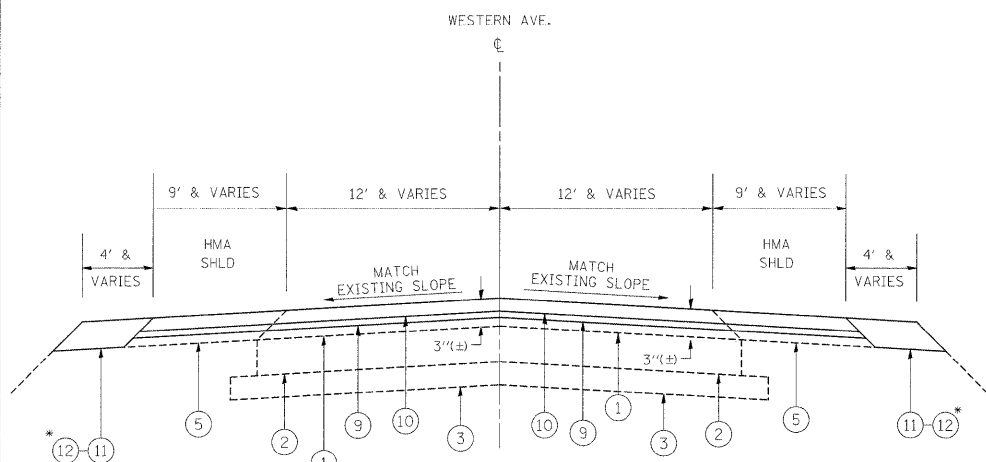
EXISTING TYPICAL SECTION
WESTERN AVE.

STA. 13+34 TO STA. 53+48



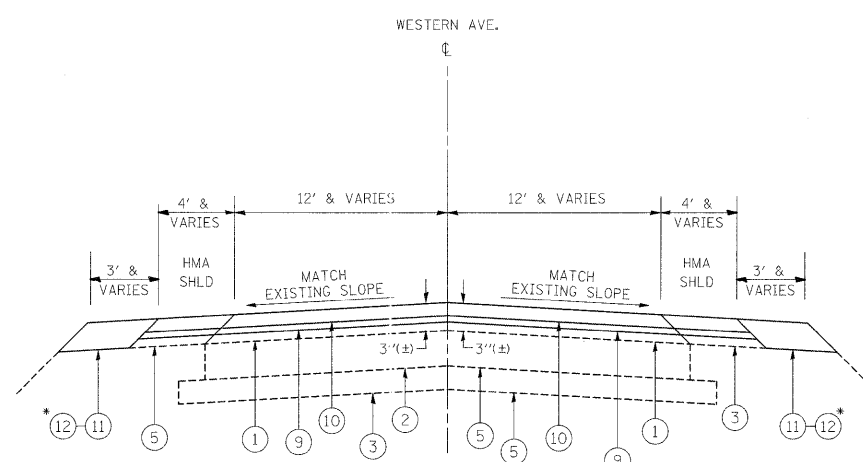
EXISTING TYPICAL SECTION
WESTERN AVE.

STA. 59+75 TO STA. 78+11



PROPOSED TYPICAL SECTION
WESTERN AVE.

STA. 13+82 TO STA. 53+48



PROPOSED TYPICAL SECTION
WESTERN AVE.

STA. 59+75 TO STA. 78+11

LEGEND

- ① EXISTING HMA SURFACE COURSE, 3''(±)
- ② EXISTING PCC BASE COURSE, 10''(±)
- ③ EXISTING SUB-BASE GRANULAR MATERIAL, TYPE B, 4''
- ④ EXISTING COMBINATION CONC. CURB & GUTTER
TYPE B-6.24 EXISTS FROM STA. 8+36 TO STA. 13+34
TYPE B-6.12 EXISTS FROM STA.53+48 TO STA.59+75
AND STA.135+00 TO STA.140+74
- ⑤ EXISTING HMA SHOULDER
- ⑥ EXISTING AGGREGATE SHOULDER
- ⑦ PROPOSED COMB. CONC. C&G REMOVAL AND REPLACEMENT
- ⑧ PROPOSED HMA SURFACE REMOVAL, 2 1/4''
- ⑨ PROPOSED POLYMERIZED LEVELING BINDER (MM), IL-4.75, N50, 3/4 ''
- ⑩ PROPOSED HMA SURFACE COURSE, MIX "D", N70, 1 1/2 ''
- ⑪ PROPOSED AGGREGATE WEDGE SHOULDER, TYPE B
- ⑫ PROPOSED GRADING AND SHAPING OF SHOULDERS

* LOCATIONS TO BE DETERMINED IN THE FIELD BY THE ENGINEER
" THE CONTRACTOR SHALL PATCH FIRST BEFORE MILLING".

FILE NAME =
c:\pwork\pwork\dot\galbennb\d013742\1\0123

USER NAME = galbennb
406-Design\dgn

DESIGNED -
DRAWN -

REVISED -
REVISED -

STATE OF ILLINOIS
DEPARTMENT OF TRANSPORTATION

FAU 2845: WESTERN AVENUE
EXISTING AND PROPOSED TYPICAL SECTION

F.A.U. RTE.	SECTION	COUNTY	TOTAL SHEETS	SHEET NO.
2845	(3+8.75) RS-4	COOK	28	5

PLOT SCALE = 50:0.0000 1" / IN.
PLOT DATE = 4/23/2009

CHECKED -
DATE -

REVISI -
REVISI -

REVISI -
REVISI -

SCALE: SHEET NO. OF SHEETS STA. TO STA.

SCALE: SHEET NO. OF SHEETS STA. TO STA.

CONTRACT NO. 60B05
ILLINOIS FED. AID PROJECT