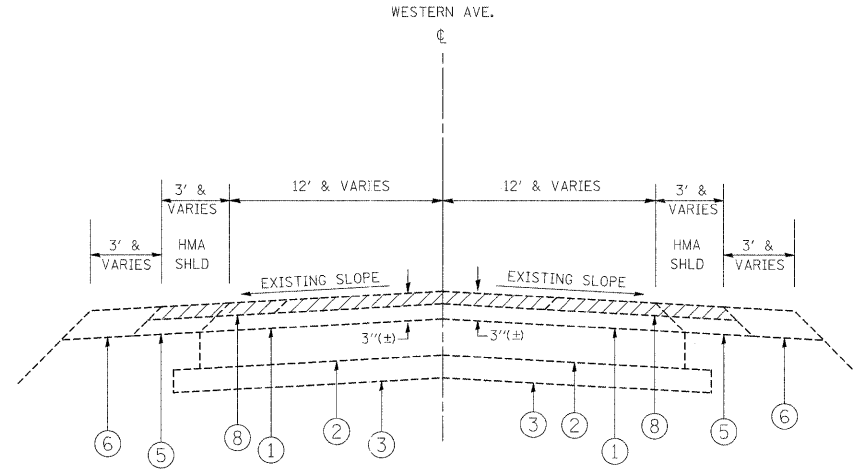


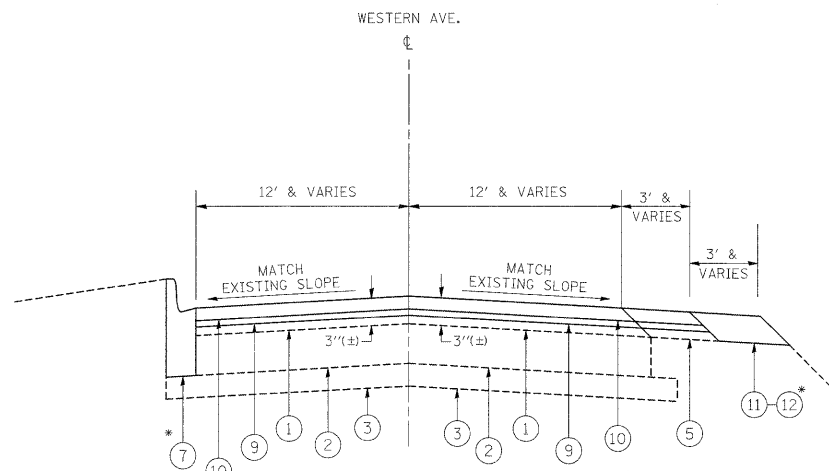
EXISTING TYPICAL SECTION
WESTERN AVE.

STA. 112+17 TO STA 134+85



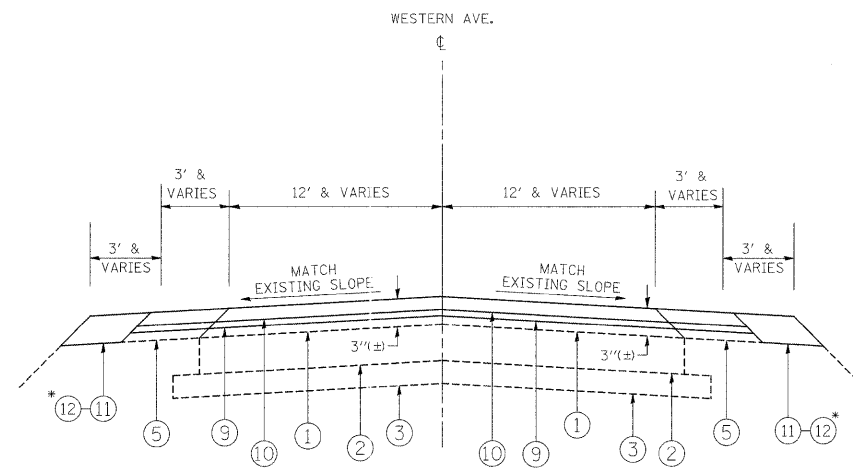
EXISTING TYPICAL SECTION
WESTERN AVE.

STA. 88+06 TO STA. 92+31
STA. 92+31 TO STA. 97+50
STA. 98+66 TO STA. 135+00
STA. 140+74 TO STA. 163+86



PROPOSED TYPICAL SECTION
WESTERN AVE.

STA. 112+17 TO STA 134+85



PROPOSED TYPICAL SECTION
WESTERN AVE.

STA. 88+06 TO STA. 92+31
STA. 92+31 TO STA. 97+50
STA. 98+66 TO STA. 135+00
STA. 140+74 TO STA. 163+86

LEGEND

- ① EXISTING HMA SURFACE COURSE, 3''(±)
- ② EXISTING PCC BASE COURSE, 10''(±)
- ③ EXISTING SUB-BASE GRANULAR MATERIAL, TYPE B, 4''
- ④ EXISTING COMBINATION CONC. CURB & GUTTER
TYPE B-6.24 EXISTS FROM STA. 8+36 TO STA. 13+34
TYPE B-6.12 EXISTS FROM STA.53+48 TO STA.59+75
AND STA.135+00 TO STA.140+74
- ⑤ EXISTING HMA SHOULDER
- ⑥ EXISTING AGGREGATE SHOULDER
- ⑦ PROPOSED COMB. CONC. C&G REMOVAL AND REPLACEMENT
- ⑧ PROPOSED HMA SURFACE REMOVAL, 2 1/4''
- ⑨ PROPOSED POLYMERIZED LEVELING BINDER (MM), IL-4.75, N50, 3/4 ''
- ⑩ PROPOSED HMA SURFACE COURSE, MIX "D", N70, 1 1/2 ''
- ⑪ PROPOSED AGGREGATE WEDGE SHOULDER, TYPE B
- ⑫ PROPOSED GRADING AND SHAPING OF SHOULDERS

* LOCATIONS TO BE DETERMINED IN THE FIELD BY THE ENGINEER
" THE CONTRACTOR SHALL PATCH FIRST BEFORE MILLING".

FILE NAME = c:\pwork\pwork\galbenn\d013742\ND123405-Design.dgn	USER NAME = galbenn	DESIGNED -	REVISED -	STATE OF ILLINOIS DEPARTMENT OF TRANSPORTATION	FAU 2845: WESTERN AVENUE EXISTING AND PROPOSED TYPICAL SECTION				F.A.U. RTE. 2845	SECTION (34&75) RS-4	COUNTY COOK	TOTAL SHEETS 28	SHEET NO. 7
	PLOT SCALE = 50x0.0000 'x' / IN.	CHECKED -	REVISED -						SCALE: SHEET NO. OF SHEETS STA. TO STA.				CONTRACT NO. 60B05
	PLOT DATE = 4/23/2009	DATE -	REVISED -						ILLINOIS FED. AID PROJECT				