

STATE OF ILLINOIS
 DEPARTMENT OF TRANSPORTATION
 DIVISION OF HIGHWAYS

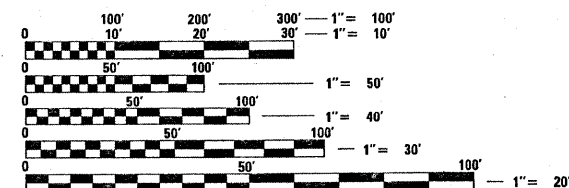
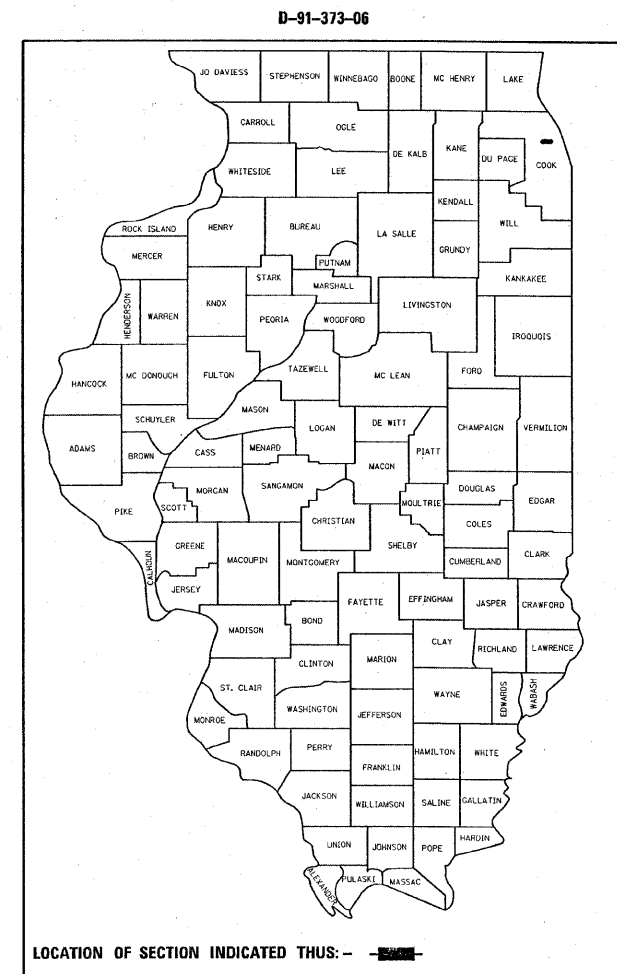
**PROPOSED
 HIGHWAY PLANS**
 F.A.U. 1366 /MONTROSE AVE.
 FOREST PRESERVE RD. TO PULASKI RD.
 RESURFACING (3P)
 SECTION: 0101RS-5

F.A.U. RTE.	SECTION	COUNTY	TOTAL SHEETS	SHEET NO.
1366	0101RS-5	COOK	34	1
FED. ROAD DIST. NO. 1	ILLINOIS	CONTRACT NO. 60B60		

FOR INDEX OF SHEETS, SEE SHEET NO. 2

PROJECT LOCATED IN THE CITIES OF
 CHICAGO AND HARWOOD HEIGHTS

**COOK COUNTY
 C-91-373-06**

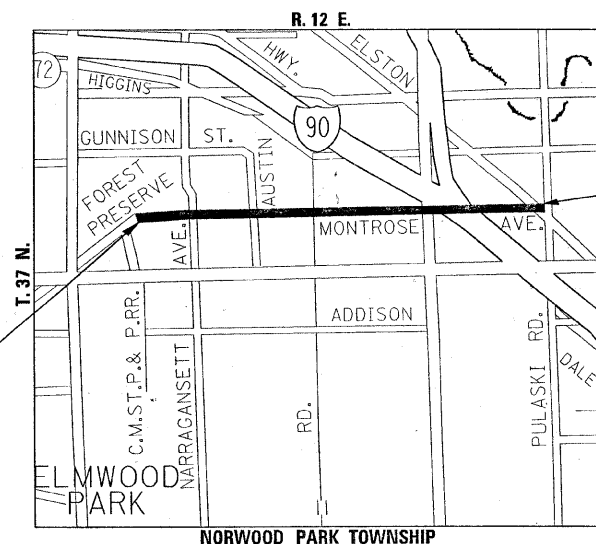


FULL SIZE PLANS HAVE BEEN PREPARED USING STANDARD ENGINEERING SCALES. REDUCED SIZED PLANS WILL NOT CONFORM TO STANDARD SCALES. IN MAKING MEASUREMENTS ON REDUCED PLANS, THE ABOVE SCALES MAY BE USED.

J.U.L.I.E.
 JOINT UTILITY LOCATION INFORMATION FOR EXCAVATION
 1-800-892-0123
 OR 811

PROJECT ENGINEER: JENPAI CHANG (847) 705-4432
 PROJECT MANAGER: KEN ENG (847) 705-4247

CONTRACT NO. 60B60



PROJECT BEGINS
 STA. 14+12

PROJECT ENDS
 STA. 193+50

TRAFFIC DATA:
 2005 ADT - 20300
 SPEED LIMIT - 30 TO 35 MPH

OMISSIONS:
 N. AUSTIN AVE TO N. CENTRAL AVE.
 STA. 59+49 TO STA. 86+96
 N. LA CROSSE AVE. TO N. CICERO AVE.
 STA. 136+26 TO STA. 142+01
 METRARAIL
 STA. 142+01 TO STA. 143+94
 UNION PACIFIC RAILROAD/NORTHWEST LINE
 STA. 146+86 TO STA. 149+68
 I-90/94 (KENNEDY EXPY.)
 STA. 150+27 TO STA. 155+43

GROSS LENGTH OF PROJECT = 17938 LIN FT = 3.40 MILES
 NET LENGTH OF PROJECT = 13622 LIN FT = 2.58 MILES

STATE OF ILLINOIS
 DEPARTMENT OF TRANSPORTATION
 DIVISION OF HIGHWAYS

SUBMITTED MARCH 20, 2009

Diana M. O'Keefe
 DEPUTY DIRECTOR OF HIGHWAYS, REGION ENGINEER

May 1, 2009
Charles J. Ingersoll
 ENGINEER OF DESIGN AND ENVIRONMENT

May 1, 2009
Christine M. Reed
 DIRECTOR OF HIGHWAYS, CHIEF ENGINEER

PRINTED BY THE AUTHORITY
 OF THE STATE OF ILLINOIS