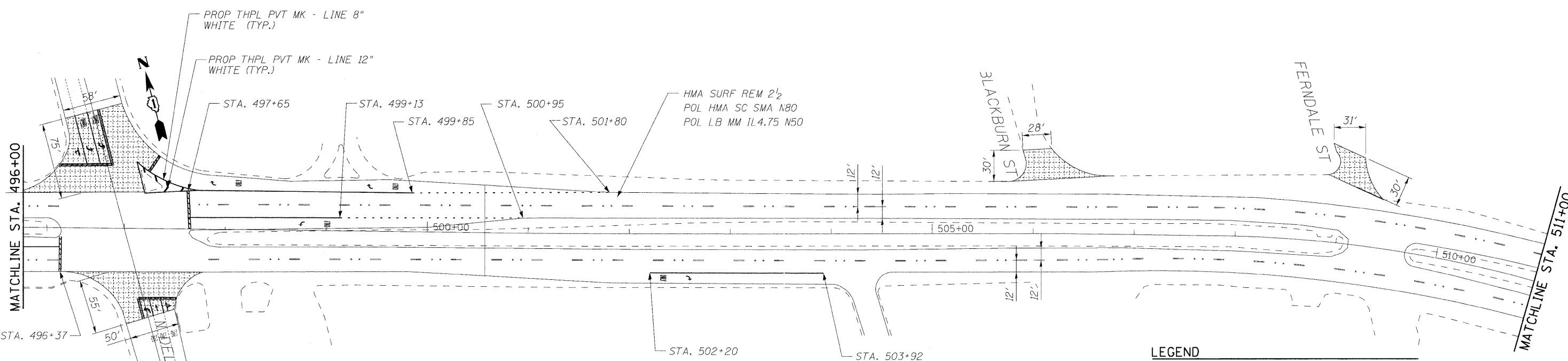
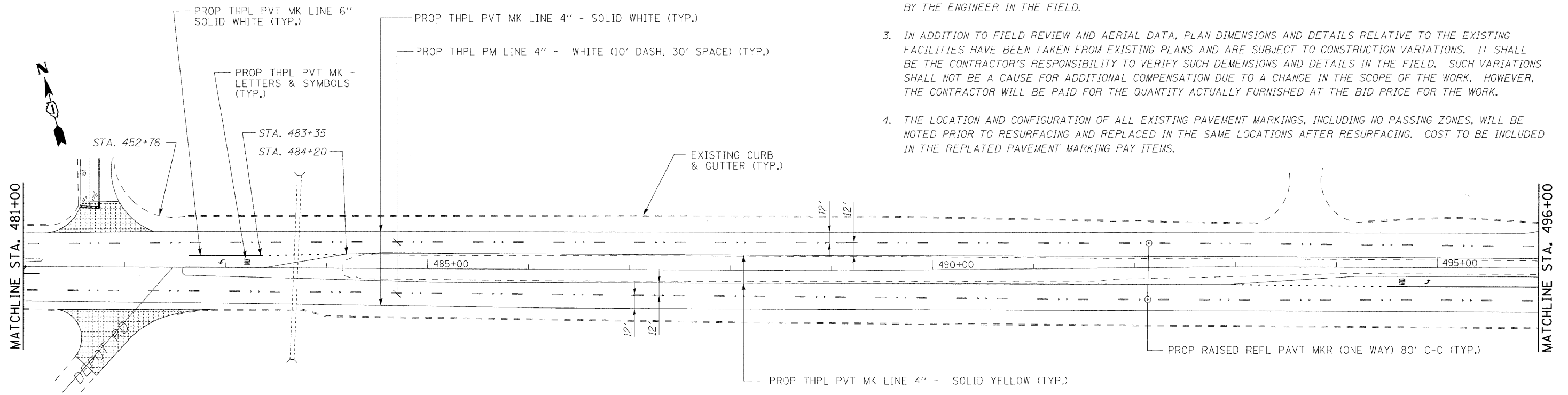


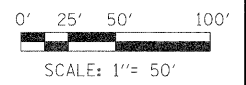
NOTES:

1. ALL PAVEMENT PATCHING, COMBINATION CONCRETE CURB AND GUTTER REPLACEMENT, AND DRIVEWAY REMOVAL & REPLACEMENT 1.5 FT, LOCATIONS SHALL BE DETERMINED BY THE ENGINEER IN THE FIELD.
2. LOCATIONS FOR DRAINAGE STRUCTURES TO BE CLEANED AND APPURTENANCES TO BE ADJUSTED SHALL BE DETERMINED BY THE ENGINEER IN THE FIELD.
3. IN ADDITION TO FIELD REVIEW AND AERIAL DATA, PLAN DIMENSIONS AND DETAILS RELATIVE TO THE EXISTING FACILITIES HAVE BEEN TAKEN FROM EXISTING PLANS AND ARE SUBJECT TO CONSTRUCTION VARIATIONS. IT SHALL BE THE CONTRACTOR'S RESPONSIBILITY TO VERIFY SUCH DEMENSIONS AND DETAILS IN THE FIELD. SUCH VARIATIONS SHALL NOT BE A CAUSE FOR ADDITIONAL COMPENSATION DUE TO A CHANGE IN THE SCOPE OF THE WORK. HOWEVER, THE CONTRACTOR WILL BE PAID FOR THE QUANTITY ACTUALLY FURNISHED AT THE BID PRICE FOR THE WORK.
4. THE LOCATION AND CONFIGURATION OF ALL EXISTING PAVEMENT MARKINGS, INCLUDING NO PASSING ZONES, WILL BE NOTED PRIOR TO RESURFACING AND REPLACED IN THE SAME LOCATIONS AFTER RESURFACING. COST TO BE INCLUDED IN THE REPLATED PAVEMENT MARKING PAY ITEMS.



LEGEND

HMA SURFACE REMOVAL - BUTT JOINT



LONGO INC.
CONSULTING ENGINEERS
3560 WALL ST., SUITE 222
NAPERVILLE, ILLINOIS 60563 PH: (630) 577-9100

USER NAME - #USER#	DESIGNED - MJY & ST	REVISED -
PLOT SCALE = #SCALE#	DRAWN - ST	REVISED -
PLOT DATE = #DATE#	CHECKED - WHE	REVISED -
	DATE - 04/22/2009	REVISED -

**STATE OF ILLINOIS
DEPARTMENT OF TRANSPORTATION**

**US ROUTE 41
EXISTING/PROPOSED PLAN STA. 481+00 TO 511+00**

SCALE: 1"=50' SHEET NO. 9 OF 25 SHEETS STA. 481+00 TO STA. 511+00

F.A.P. RTE. 346	SECTION (124 & 125) X-RS-5	COUNTY LAKE	TOTAL SHEETS 25	SHEET NO. 8
C-91-059-09		CONTRACT NO. 60F28		
FED. ROAD DIST. NO.		ILLINOIS FED. AID PROJECT		