

| | | | | |
|-------------|-----------|----------|--------------------|-----------|
| F.A.U. RTE. | SECTION | COUNTY | TOTAL SHEETS | SHEET NO. |
| 3578 | 3178 E-RS | COOK | 20 | 1 |
| | | ILLINOIS | CONTRACT NO. 60F29 | |

STATE OF ILLINOIS
DEPARTMENT OF TRANSPORTATION
DIVISION OF HIGHWAYS

**PROPOSED
HIGHWAY PLANS**

FAU ROUTE 3578: IL 7 (SOUTHWEST HWY)
CALUMET-SAG CHANNEL TO 111TH STREET
SECTION 3178 E-RS

RESURFACING (3P)
COOK COUNTY
C-91-060-09

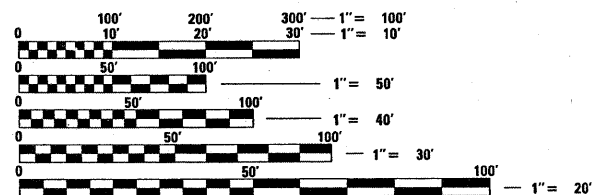
FOR INDEX OF SHEETS, SEE SHEET NO. 2

THE PROJECT IS LOCATED IN THE
CITY OF PALOS HILLS

TRAFFIC DATA

ADT (2007) = 19,100

POSTED SPEED LIMIT = 40 MPH

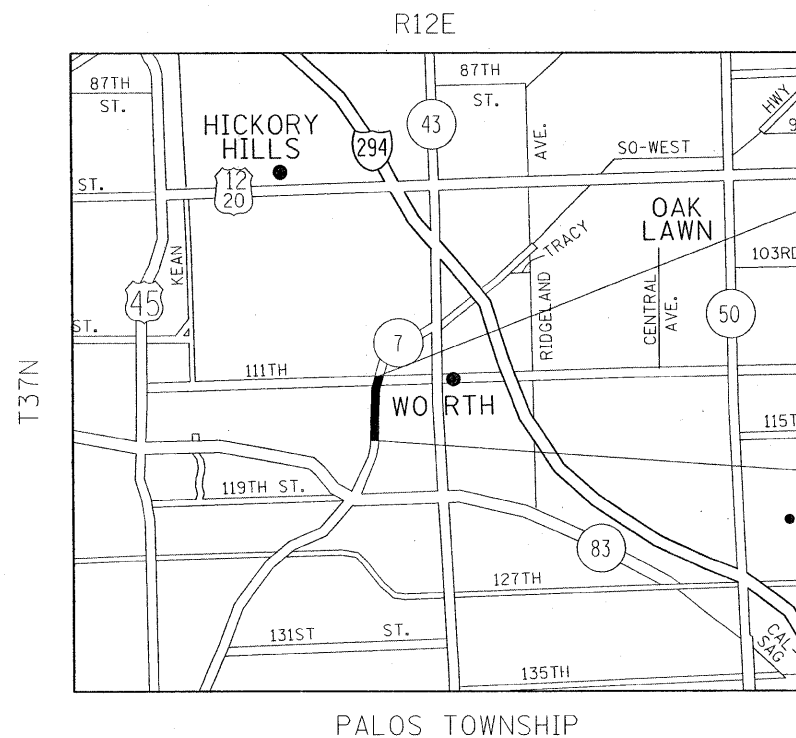


FULL SIZE PLANS HAVE BEEN PREPARED USING STANDARD ENGINEERING SCALES. REDUCED SIZED PLANS WILL NOT CONFORM TO STANDARD SCALES. IN MAKING MEASUREMENTS ON REDUCED PLANS, THE ABOVE SCALES MAY BE USED.

J.U.L.I.E.
JOINT UTILITY LOCATION INFORMATION FOR EXCAVATION
1-800-892-0123
OR 811

PROJECT ENGINEER JENPAI CHANG (847) 705-4432
PROJECT MANAGER KEN ENG

CONTRACT NO. 60F29

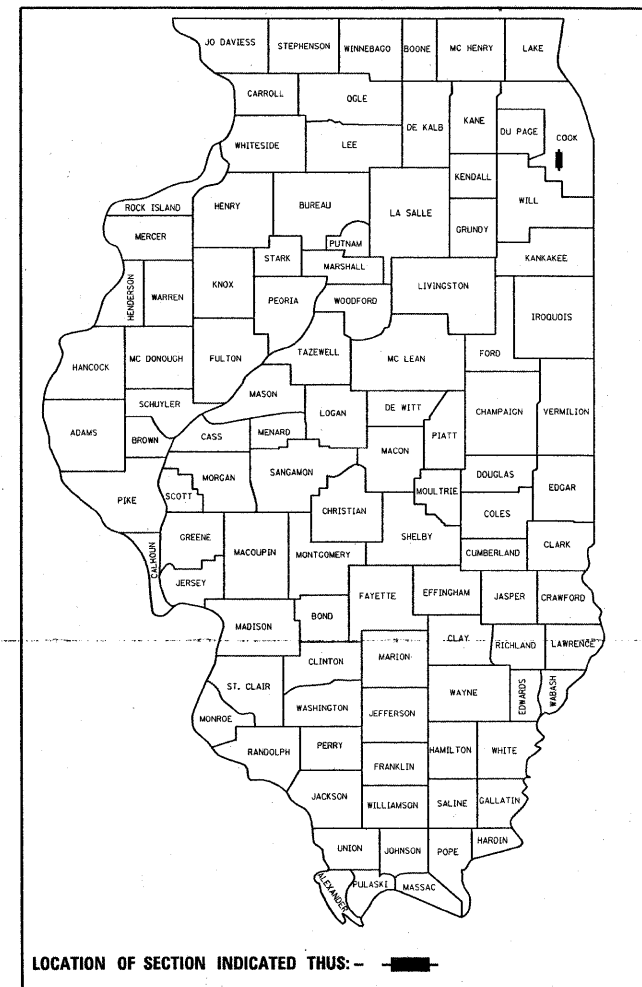


PROJECT ENDS
STA 38+17

PROJECT BEGINS
STA 06+06

GROSS AND NET LENGTH = 3211 FT. = 0.61 MILE

D-91-060-09



LOCATION OF SECTION INDICATED THUS: - ■ -

STATE OF ILLINOIS
DEPARTMENT OF TRANSPORTATION
DIVISION OF HIGHWAYS

SUBMITTED MARCH 19 20 09

Diane M. O'Keefe
DEPUTY DIRECTOR OF HIGHWAYS, REGION ENGINEER

May 1, 20 09
Charles G. Ingersoll
ENGINEER OF DESIGN AND ENVIRONMENT

May 1, 20 09
Christine M. Reed
DIRECTOR OF HIGHWAYS, CHIEF ENGINEER

PRINTED BY THE AUTHORITY
OF THE STATE OF ILLINOIS