
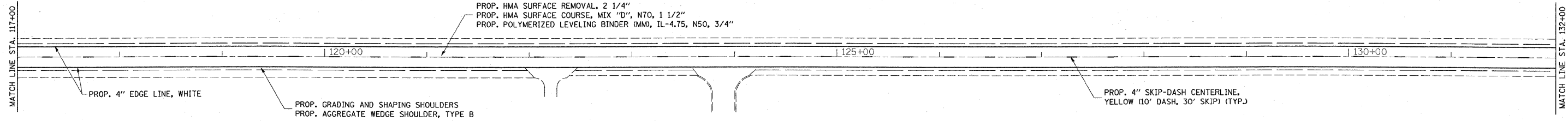
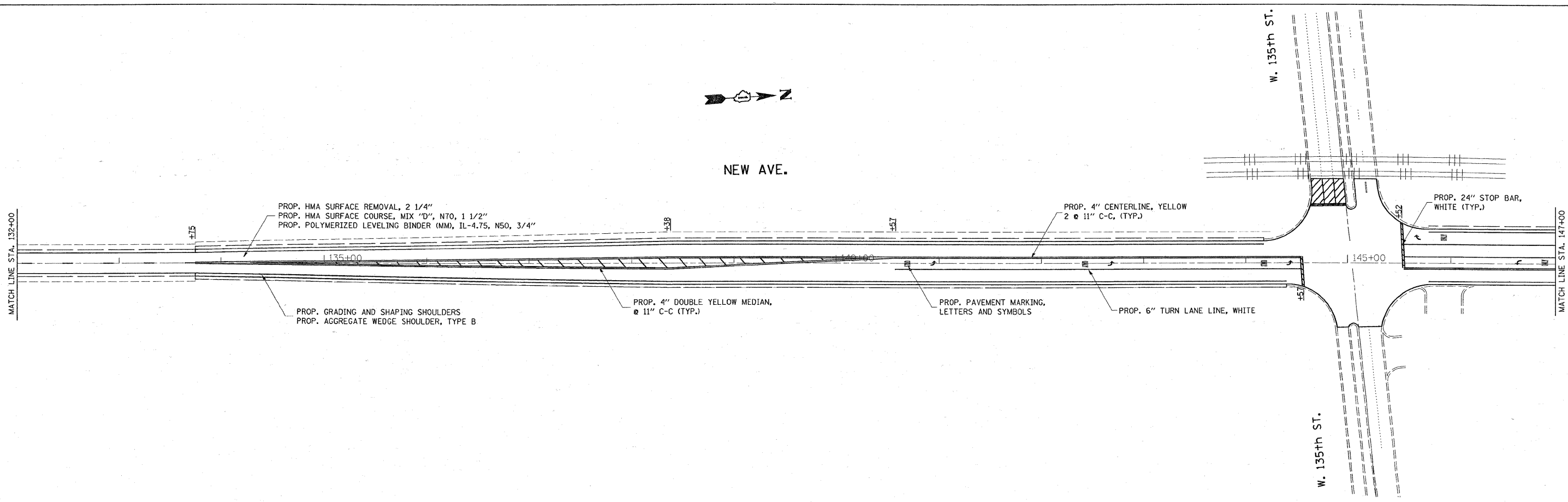




NEW AVE.



NEW AVE.



FILE NAME =  
 c:\pwork\pwork\SMITHKL\0127557\d107\09-shi-plan.dgn

USER NAME = smithkl  
 PLOT SCALE = 50.0000 / IN.  
 PLOT DATE = 4/3/2009

DESIGNED -  
 DRAWN -  
 CHECKED -  
 DATE -

REVISED -  
 REVISED -  
 REVISED -  
 REVISED -

**STATE OF ILLINOIS  
 DEPARTMENT OF TRANSPORTATION**

**NEW AVE. (ARCHER AVE. TO LOCKPORT ST.)  
 ROADWAY AND PAVEMENT MARKING PLAN**

SCALE: SHEET NO. OF SHEETS STA. TO STA.

F.A. RTE. 0361	SECTION 95(1&2) RS-1	COUNTY COOK & WILL	TOTAL SHEETS 29	SHEET NO. 9
CONTRACT NO. 60F47				
ILLINOIS FED. AID PROJECT				