
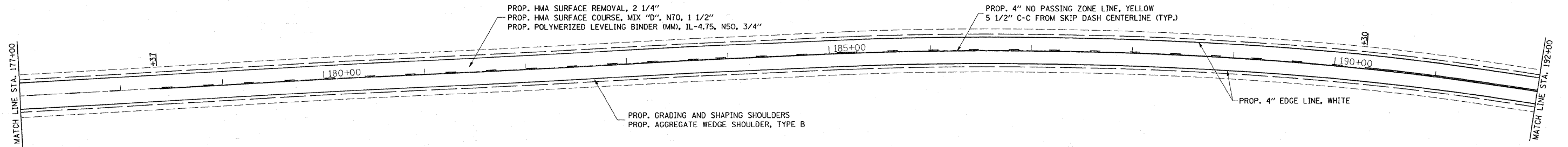
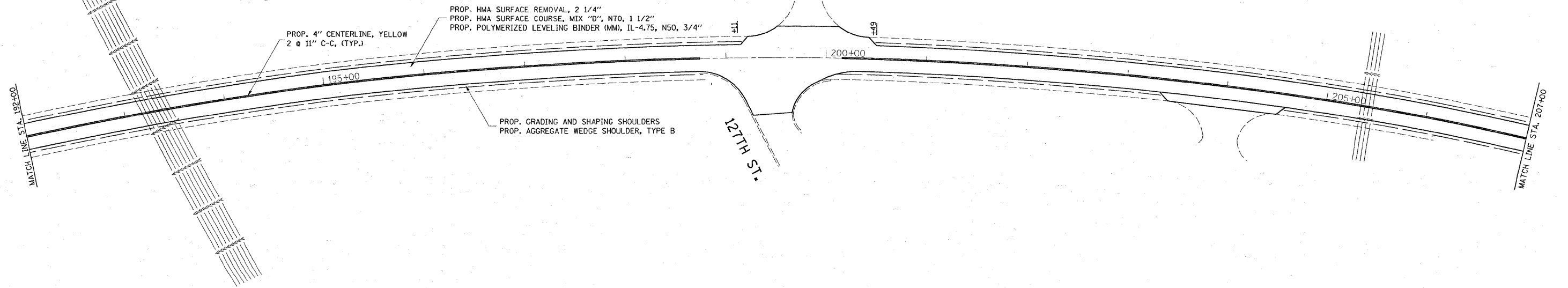


NEW AVE.



NEW AVE.



FILE NAME =  
c:\pwwork\pwidot\SMITHKLD\0127557\107

USER NAME = smithkl  
09-shr-plandgn  
PLOT SCALE = 50.0000' / IN.  
PLOT DATE = 4/3/2009

DESIGNED -  
DRAWN -  
CHECKED -  
DATE -

REVISED -  
REVISED -  
REVISED -  
REVISED -

STATE OF ILLINOIS  
DEPARTMENT OF TRANSPORTATION

NEW AVE. (ARCHER AVE. TO LOCKPORT ST.)  
ROADWAY AND PAVEMENT MARKING PLAN

SCALE: SHEET NO. OF SHEETS STA. TO STA.

F.A. RTE.	SECTION	COUNTY	TOTAL SHEETS	SHEET NO.
0361	95(1&2) RS-1	COOK & WILL	29	11
CONTRACT NO. 60F47				
ILLINOIS FED. AID PROJECT				