

STATE OF ILLINOIS
DEPARTMENT OF TRANSPORTATION
DIVISION OF HIGHWAYS

**PROPOSED
HIGHWAY PLANS**

F.A.P. ROUTE 345 (ELGIN-O'HARE EXPY.)
0.5 MILE WEST OF IL 53 (ROHLWING RD.) TO I-290
SECTION: 22-3 (1&2) RS
RESURFACING (3P)
DUPAGE COUNTY
C-91-502-09

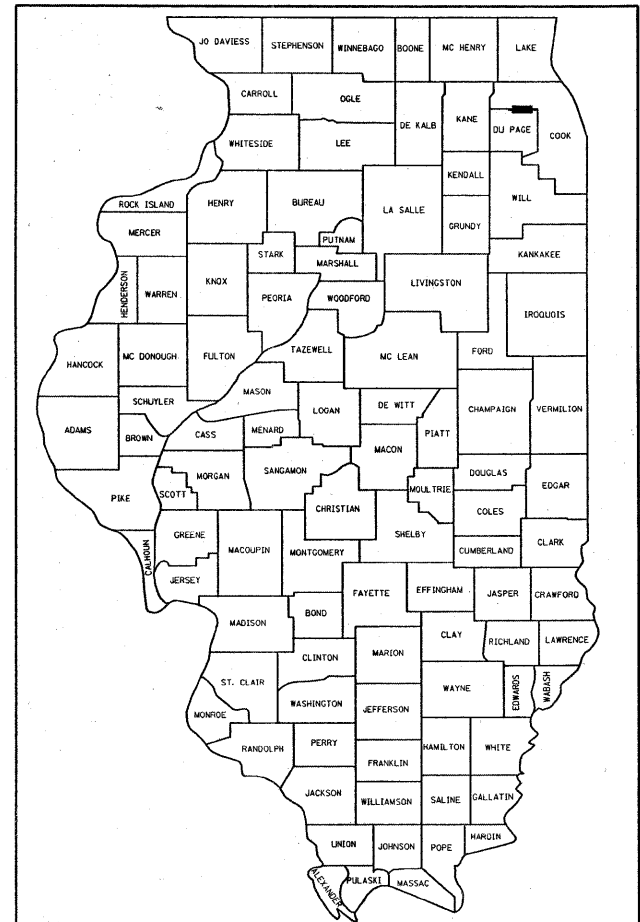
F.A.P. RTE.	SECTION	COUNTY	TOTAL SHEETS	SHEET NO.
345	22-3 (1&2) RS	DUPAGE	25	1
		ILLINOIS	CONTRACT NO. 60G56	

* 25+1 = 26

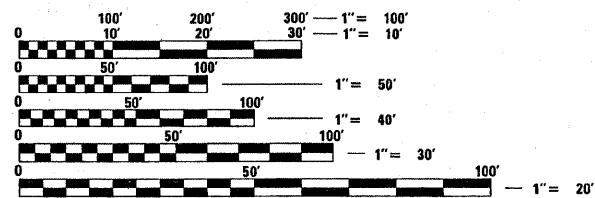
FOR INDEX OF SHEETS, SEE SHEET NO. 2

IMPROVEMENT LOCATED IN THE VILLAGE OF ITASCA

D-91-502-09



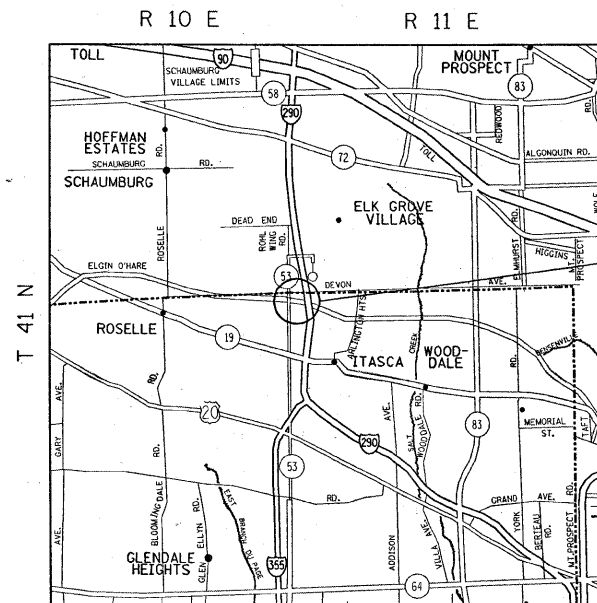
LOCATION OF SECTION INDICATED THUS: - ■ -



FULL SIZE PLANS HAVE BEEN PREPARED USING STANDARD ENGINEERING SCALES. REDUCED SIZED PLANS WILL NOT CONFORM TO STANDARD SCALES. IN MAKING MEASUREMENTS ON REDUCED PLANS, THE ABOVE SCALES MAY BE USED.

J.U.L.I.E.
JOINT UTILITY LOCATION INFORMATION FOR EXCAVATION
1-800-892-0123
OR 811

ELGIN-O'HARE
TRAFFIC DATA:
SPEED LIMIT - 45 MPH
2007 ADT = 83,800



BLOOMINGDALE AND ADDISON TOWNSHIP

IMPROVEMENT
LOCATION

GROSS AND NET LENGTH OF IMPROVEMENT = 11,867 FT. = 2.25 MILES

PROJECT ENGINEER: JENPAI CHANG (847) 705-4432
PROJECT MANAGER: KEN ENG

CONTRACT NO. 60G56

STATE OF ILLINOIS
DEPARTMENT OF TRANSPORTATION
DIVISION OF HIGHWAYS

SUBMITTED APRIL 9, 2009
Diane M. O'Keefe DEPUTY DIRECTOR OF HIGHWAYS, REGION ENGINEER
May 1, 2009
Charles G. Snodgrass ENGINEER OF DESIGN AND ENVIRONMENT
May 1, 2009
Christine M. Reed DIRECTOR OF HIGHWAYS, CHIEF ENGINEER

**PRINTED BY THE AUTHORITY
OF THE STATE OF ILLINOIS**