

F.A.U. RTE.	SECTION	COUNTY	TOTAL SHEETS	SHEET NO.
2503	(53 & 54) RS-7	KANE	38	1
FED. ROAD DIST. NO.	ILLINOIS	CONTRACT NO. 60G67		

D-91-523-09

STATE OF ILLINOIS
DEPARTMENT OF TRANSPORTATION
DIVISION OF HIGHWAYS

**PROPOSED
HIGHWAY PLANS**

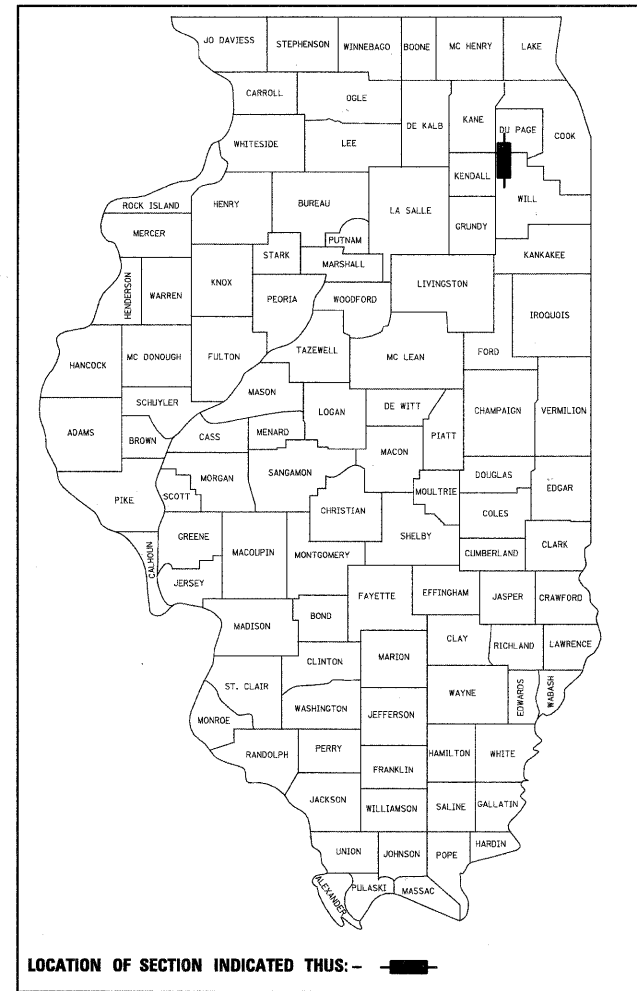
**FAU ROUTE 2503 (IL ROUTE 25) (RIVER ROAD)
FROM LAUREL ROAD TO NEW YORK STREET**

SECTION: (53 & 54) RS-7

RESURFACING (3P)

KANE COUNTY

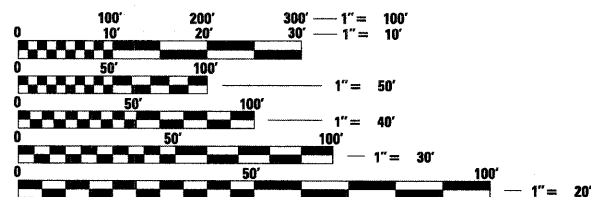
C-91-523-09



FOR INDEX OF SHEETS, SEE SHEET NO. 2

ADT 13300 (2009)
SPEED LIMIT 50 MPH

OMMISSIONS
STA. 119+00 TO STA. 138+00
STA. 148+00 TO STA. 154+00
STA. 173+00 TO STA. 179+00
STA. 192+00 TO STA. 205+00



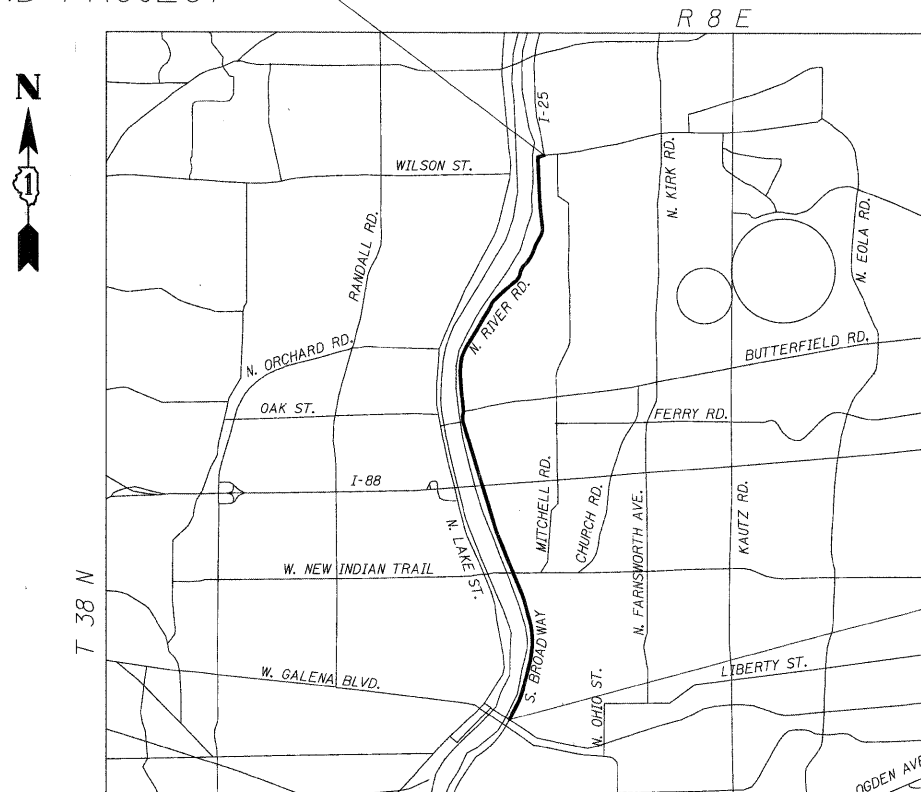
FULL SIZE PLANS HAVE BEEN PREPARED USING STANDARD ENGINEERING SCALES. REDUCED SIZED PLANS WILL NOT CONFORM TO STANDARD SCALES. IN MAKING MEASUREMENTS ON REDUCED PLANS, THE ABOVE SCALES MAY BE USED.

J.U.L.I.E.
JOINT UTILITY LOCATION INFORMATION FOR EXCAVATION
1-800-892-0123
OR 811

PROJECT ENGINEER: REJENDRA C. SHAH (847) 705-4555
PROJECT MANAGER: CATHERINE KIBBLE (847) 705-4269

CONTRACT NO. 60G67

STA. 354+42
END PROJECT



STA. 9+80
BEGIN PROJECT

LOCATION SKETCH

GROSS LENGTH OF PROJECT = 33,562' = 6.36 MI
NET LENGTH OF PROJECT = 29,162' = 5.52 MI

STATE OF ILLINOIS
DEPARTMENT OF TRANSPORTATION
DIVISION OF HIGHWAYS

SUBMITTED APRIL 15, 20 09
Diana M. O'Keefe or
DEPUTY DIRECTOR OF HIGHWAYS, REGION ENGINEER
May 1, 20 09
Charles G. Ingersoll
ENGINEER OF DESIGN AND ENVIRONMENT
May 1, 20 09
Christine M. Reed
DIRECTOR OF HIGHWAYS, CHIEF ENGINEER

**PRINTED BY THE AUTHORITY
OF THE STATE OF ILLINOIS**

LONGO, INC.
CONSULTING ENGINEERS
1560 WALL ST., SUITE 222
NAPERVILLE, ILLINOIS 60563 PH (630) 577-9100

WILLIAM H. HEPBURN
062-047827
REGISTERED
PROFESSIONAL
ENGINEER
William H. Hepburn
Expires 11-30-09