

STATE OF ILLINOIS  
 DEPARTMENT OF TRANSPORTATION  
 DIVISION OF HIGHWAYS

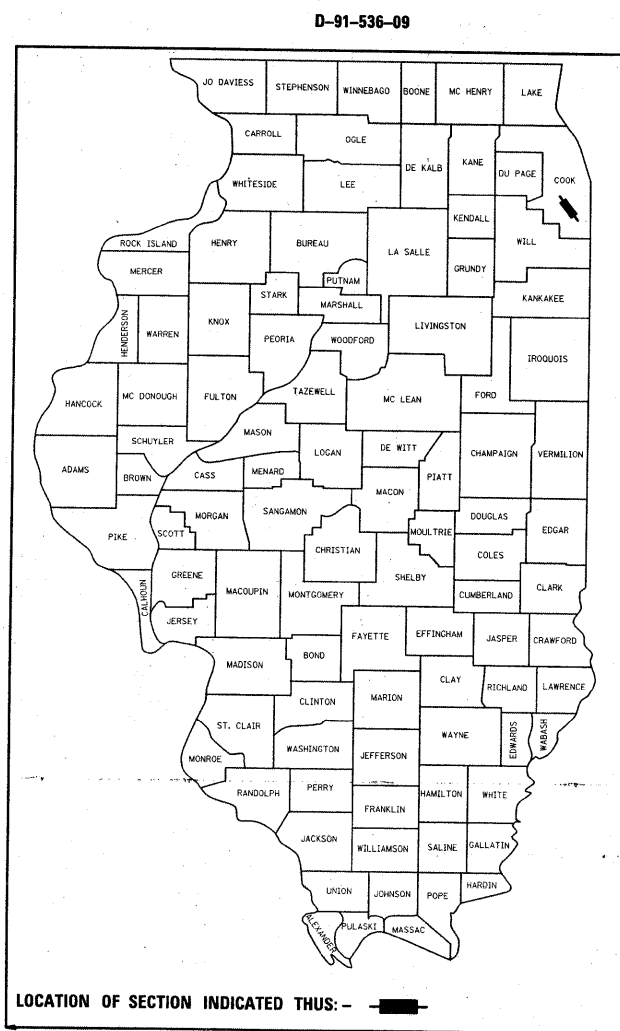
**PROPOSED HIGHWAY PLANS**

**O.R. ROUTE 1: BROADWAY AVE.  
 CHICAGO RD. TO ILL 1 (HALSTED ST.)  
 SECTION: 2009-047 RS  
 RESURFACING  
 COOK COUNTY  
 C-91-536-09**

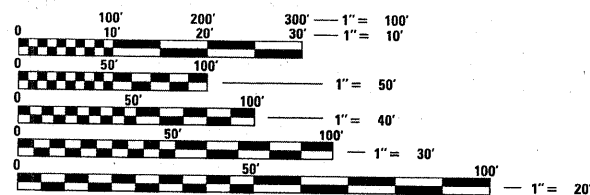
O.R. RTE.	SECTION	COUNTY	TOTAL SHEETS	SHEET NO.
1	2009-047 RS	COOK	12	1
FED. ROAD DIST. NO.	ILLINOIS	CONTRACT NO. 60G80		

FOR INDEX OF SHEETS, SEE SHEET NO. 2

IMPROVEMENT LOCATED IN THE  
 CITY OF CHICAGO HEIGHTS



TRAFFIC DATA  
 2007 ADT = 900  
 POSTED SPEED = 30 MPH

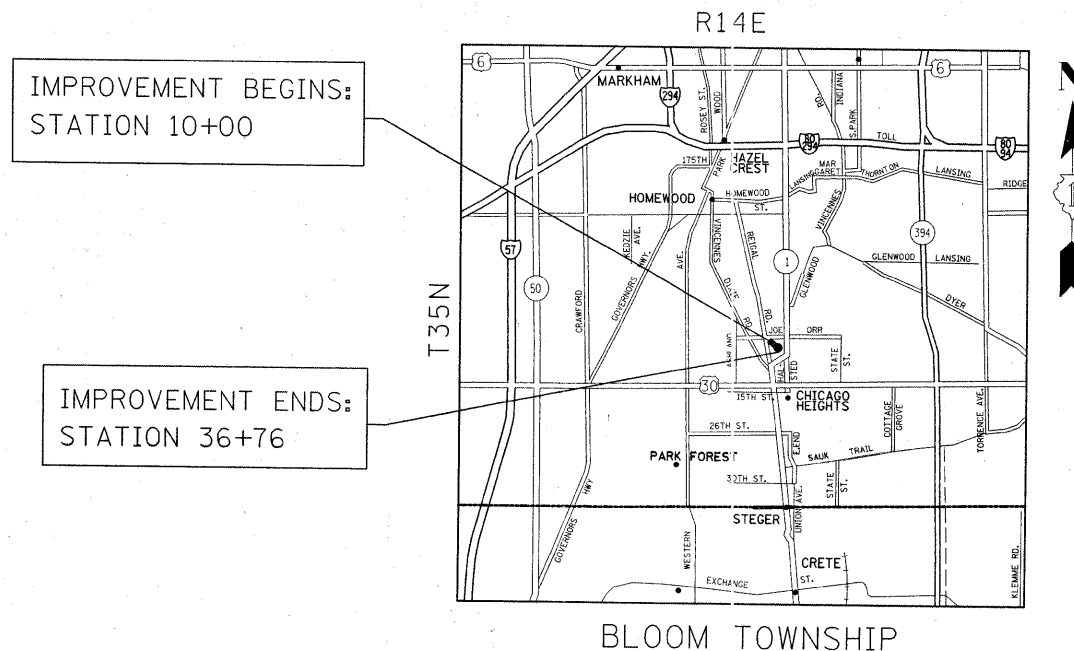


FULL SIZE PLANS HAVE BEEN PREPARED USING STANDARD ENGINEERING SCALES. REDUCED SIZED PLANS WILL NOT CONFORM TO STANDARD SCALES. IN MAKING MEASUREMENTS ON REDUCED PLANS, THE ABOVE SCALES MAY BE USED.

J.U.I.E.  
 JOINT UTILITY LOCATION INFORMATION FOR EXCAVATION  
 1-800-892-0123  
 OR 811

PROJECT ENGINEER - BOB BORO (847) 705-4178  
 PROJECT MANAGER - KEN ENG

CONTRACT NO. 60G80



GROSS & NET LENGTH OF IMPROVEMENT = 2676 FEET ( 0.507 MILE)

STATE OF ILLINOIS  
 DEPARTMENT OF TRANSPORTATION  
 DIVISION OF HIGHWAYS

SUBMITTED APRIL 10, 20 09

*Diana M. O'Keefe*  
 DEPUTY DIRECTOR OF HIGHWAYS, REGION ENGINEER  
 May 1, 20 09

*Charles J. Ingersoll*  
 ENGINEER OF DESIGN AND ENVIRONMENT  
 May 1, 20 09

*Christine M. Reed*  
 DIRECTOR OF HIGHWAYS, CHIEF ENGINEER

**PRINTED BY THE AUTHORITY  
 OF THE STATE OF ILLINOIS**